

LAND USE ORDINANCE

KENT COUNTY, MARYLAND

Table of Contents

Table of Contents

Table of Contents

ARTICLE I. INTRODUCTION AND USING THIS ORDINANCE.....5

SECTION 1 TITLE6

SECTION 2 PURPOSE AND INTENT6

SECTION 3 APPLICABILITY7

SECTION 4 ESTABLISHMENT OF DISTRICTS7

SECTION 5 ESTABLISHMENT OF DISTRICT MAP8

SECTION 6 ANNUAL REVISION OF THE DISTRICT MAP8

SECTION 7 PERIODIC REVIEW8

SECTION 8 INTERPRETATION OF DISTRICT BOUNDARIES.....8

SECTION 9 ESTABLISHMENT OF CRITICAL AREA LINE9

SECTION 10 DENSITY DETERMINATION9

SECTION 11 USES NOT LISTED10

SECTION 12 ACCESSORY STRUCTURES; PRIOR CONSTRUCTION10

SECTION 13 PARCEL OF RECORD REQUIRED10

SECTION 14 ENCROACHMENT OR REDUCTION OF HEIGHT, BULK, AND AREA10

SECTION 15 VALIDITY11

SECTION 16 REPEAL OF CONFLICTING ORDINANCES11

SECTION 17 COMPLIANCE WITH REGULATIONS11

SECTION 18 CONFLICT WITHIN ORDINANCE.....11

SECTION 19 CONFLICT WITH OTHER REGULATIONS11

ARTICLE II. DISTRICTS AND STANDARDS12

SECTION 20 AGRICULTURAL ZONING DISTRICT13

SECTION 21 RESOURCE CONSERVATION DISTRICT28

SECTION 22 RURAL CHARACTER DISTRICT37

SECTION 23 CRITICAL AREA RESIDENTIAL51

SECTION 24 COMMUNITY RESIDENTIAL59

SECTION 25 VILLAGE DISTRICT67

SECTION 26 INTENSE VILLAGE DISTRICT78

SECTION 27 COMMERCIAL DISTRICT89

SECTION 28 COMMERCIAL CRITICAL AREA (CCA)96

SECTION 29 MARINE DISTRICT.....102

SECTION 30 EMPLOYMENT CENTER DISTRICT108

Table of Contents

SECTION 31 INDUSTRIAL CRITICAL AREA 121

ARTICLE III. USES 126

SECTION 32 PERMITTED PRINCIPAL USES AND STRUCTURES 127

SECTION 33 SPECIAL EXCEPTIONS 144

SECTION 34 ACCESSORY USES AND *STRUCTURES*..... 183

ARTICLE IV. GENERALLY APPLICABLE REGULATIONS 208

SECTION 35 DESIGN STANDARDS 209

SECTION 36 PARKING AND LOADING 226

SECTION 37 SIGNS 229

SECTION 38 SUPPLEMENTARY REGULATIONS 253

SECTION 39 COUNTYWIDE STANDARDS FOR UTILITY-SCALE SOLAR ENERGY SYSTEMS 257

SECTION 40 INDUSTRIAL PERFORMANCE STANDARDS in EC, I, ICA-LDA, and ICA 261

ARTICLE V. ENVIRONMENTAL PRESERVATION, SUSTAINABILITY, AND CRITICAL AREAS 266

SECTION 41 SHORELINE CLIFF AREA 267

SECTION 42 ZONING DISTRICT ENVIRONMENTAL STANDARDS 268

SECTION 43 CRITICAL AREAS 274

SECTION 44 FLOODPLAIN MANAGEMENT 279

SECTION 45 FOREST CONSERVATION 294

SECTION 46 EROSION AND SEDIMENT CONTROL 308

SECTION 47 STORMWATER MANAGEMENT 324

ARTICLE VI. SUBDIVISIONS 342

SECTION 48 SUBDIVISIONS 343

ARTICLE VII. NONCONFORMITIES 360

SECTION 49 NONCONFORMING USES 361

SECTION 50 NONCONFORMING STRUCTURES 363

SECTION 51 NONCONFORMING LOTS 366

SECTION 52 NONCONFORMING SIGNS 366

ARTICLE VIII. ADMINISTRATION AND PROCEDURES 367

SECTION 53 BOARDS AND COMMISSIONS 368

SECTION 54 VARIANCES AND WAIVERS 369

SECTION 55 SPECIAL EXCEPTIONS 383

SECTION 56 SITE PLAN REVIEW 389

SECTION 57 AMENDMENTS 405

Table of Contents

SECTION 58 PERMITS AND FEES407
ARTICLE IX. GLOSSARY OF TERMS416
SECTION 59 GENERAL RULES OF CONSTRUCTION417
SECTION 60 DEFINITIONS417

ARTICLE I. INTRODUCTION AND USING THIS ORDINANCE

ARTICLE I. INTRODUCTION AND USING THIS ORDINANCE

ARTICLE I. INTRODUCTION AND USING THIS ORDINANCE
SECTION 1. TITLE

SECTION 1 TITLE

This Ordinance shall be known as the Land Use Ordinance for Kent County, Maryland. It provides a unified, comprehensive approach to *regulations* that affect land use including Zoning, *Subdivision*, *Forest Conservation*, *Floodplain Management*, *Sediment and Erosion Control*, *Stormwater Management*, and the Chesapeake Bay *Critical Area*.

SECTION 2 PURPOSE AND INTENT

The purpose of this Ordinance is to implement the Kent County *Comprehensive Plan* and to promote the health, safety, general welfare, and prosperity of the present and future inhabitants of Kent County,

1. Giving effect to policies and proposals of the Kent County *Comprehensive Plan*.
 - (A) Reducing financial burdens imposed on the community by preventing unwise land use that requires costly *infrastructure*, harms existing communities, or is in areas of natural hazards such as *floodplains*, *shoreline cliffs*, *steep slopes*, and areas subject to *erosion*.
 - (B) Minimizing damage to public and private property.
 - (C) Providing for the preservation and enhancement of the attractiveness of Kent County through good design and arrangement, and the provision of adequate *public utilities*, *open space*, services, and facilities.
 - (D) Enhancing the County's employment base.
 - (E) Protecting and preserving Kent County's agricultural industry and the prime agricultural *soils* essential to the conduct of this industry.
 - (F) Providing efficiency in the process of *development*.
 - (G) Protecting Kent County's significant *historic structures* and areas from destruction or encroachment.
 - (H) Protecting the biological and environmental quality of Kent County, including *forest*, water quality, habitat, and *wetlands*.
 - (I) Reducing the effects of land use on land *erosion* or stream *channel erosion*.
 - (J) Dividing the territory of Kent County, Maryland into zoning districts; governing the use of the land and the intensity of such use, including *bulk* and height.
 - (K) The purposes of the *Floodplain Management* provisions are to provide public awareness for *flooding* prevention; to protect individuals from unknowingly buying land and *structures* subject to *flood* hazard; and to encourage appropriate construction practices in order to prevent or minimize future *flood* damage.

ARTICLE I. INTRODUCTION AND USING THIS ORDINANCE
SECTION 3. APPLICABILITY

- (L) The purposes of the *Stormwater Management* provisions are to reduce local flooding, to control *adverse impacts* associated with increased *stormwater*; and to improve or substantially maintain.

SECTION 3 APPLICABILITY

1. The provisions of this Ordinance shall apply to the unincorporated territory of Kent County, Maryland.
2. Except as otherwise provided by this Ordinance, all land use that occurs within the unincorporated territory of Kent County, Maryland shall comply with the applicable terms and requirements of this Ordinance.
3. No *lot* shall be created which does not conform to the applicable requirements of this Ordinance.

SECTION 4 ESTABLISHMENT OF DISTRICTS

1. In order to regulate and restrict the location and use of land and *structures* for trade, industry, residence, and for other purposes; to regulate and restrict the location, height, and size of *structures* hereafter erected or structurally altered; to regulate the size of *yards*, and other *open space*; and to regulate the *density* of population, the zoning districts are hereby established:
 - (A) Agricultural (AZD)
 - (B) Resource Conservation District (RCD)
 - ~~(C)~~ Rural Character (RC)
 - ~~(D)~~(C) Rural Residential (RR)
 - ~~(E)~~(D) Critical Area Residential (CAR)
 - ~~(F)~~(E) Community Residential (CR) (Formerly Rural Residential and Community Residential Districts)
 - ~~(G)~~(F) Village (V)
 - ~~(H)~~(G) Intense Village (IV)
 - ~~(I)~~ Intense Village Critical Area (IVCA)
 - ~~(J)~~(H) Commercial (C) (Formerly Commercial and Crossroads Commercial Districts)
 - ~~(K)~~ Crossroads Commercial (CC)
 - ~~(L)~~(I) Commercial Critical Area (CCA)
 - ~~(M)~~(J) Marine (M)

ARTICLE I. INTRODUCTION AND USING THIS ORDINANCE
SECTION 5. ESTABLISHMENT OF DISTRICT MAP

~~(N)~~(K) Employment Center (EC) (Formerly Employment Center and Industrial Districts)

~~(O)~~ Industrial (I)

~~(P)~~(L) Industrial Critical Area – Limited Development Area (ICA-LDA)

~~(Q)~~(M) Industrial Critical Area (ICA)

- Note: The names of the *Critical Area* districts have been inserted into the list above. The details of the *Critical Area* designations and which zoning districts are assigned to each designation can be found in the Critical Area SECTION 43.

SECTION 5 ESTABLISHMENT OF DISTRICT MAP

Such land and the district classifications thereof shall be shown on the map designated as the “Zoning District Map of Kent County, Maryland,” dated and signed by the President of the County Commissioners and attested by the Clerk of the County Commissioners upon adoption. This Zoning District Map and all notations, dimensions, references, and symbols thereon shall be considered a part of this Ordinance and shall be filed as a part of this Ordinance with Kent County Department of Planning and Zoning. The original map shall be marked “Original Copy” and is not to be altered or removed from the Department of Planning and Zoning except by Court Subpoena. Copies of the Zoning Map shall be available for inspection in the Department of Planning and Zoning.

SECTION 6 ANNUAL REVISION OF THE DISTRICT MAP

No later than March 31 of the year following adoption of this Ordinance, copies of the map shall be available to the public. In each calendar year thereafter, the Zoning Map shall be revised no later than March 31, reflecting changes in permitted uses, district boundaries or classification, and land use *regulations* as of December 31 of the preceding year.

SECTION 7 PERIODIC REVIEW

At least every six years, the *Planning Commission* and County Commissioners shall review the land use *regulations* and district map for consistency with the *Comprehensive Plan*, deficiencies or difficulties in administration, or any other reason the Commission may determine.

SECTION 8 INTERPRETATION OF DISTRICT BOUNDARIES

Where uncertainties exist with respect to the district boundary, the following applies:

- Where a boundary is given a position within a *street*, *alley*, or *easement*, the boundary shall be deemed to be the center of the *right of way* of the *street*, *alley*, or *easement*.

ARTICLE I. INTRODUCTION AND USING THIS ORDINANCE
SECTION 9. ESTABLISHMENT OF CRITICAL AREA LINE*

2. If the actual location of a *street, alley, or easement* varies from the location shown on the map, the actual location shall control.
3. Where a boundary is shown as being located a specific distance from a *street* or other physical feature, this distance shall control.
4. Where the district boundary approximately coincided with *lot lines*, the *lot line* shall be construed to be the district boundary unless otherwise indicated.

Where district boundaries do not coincide with *lot lines* and *streets*, and where no dimensions are shown, the location of the boundary shall be determined by use of the scale shown on the map.

SECTION 9 ESTABLISHMENT OF CRITICAL AREA LINE

1. The *Critical Area* Line shall be shown on the map designated as the "*Critical Area* Line Map of Kent County, Maryland" dated and signed by the President of the County Commissioners and attested by the Clerk of County Commissioners upon adoption. Such map delineates the *Critical Area* and shall be used to determine if such land is located within the *Critical Area*. For any land referenced to be within the *Critical Area* according to the "*Critical Area* Line Map of Kent County" one must follow the *Critical Area* requirements and *regulations* as follows:
 - (A) If referenced on the "Zoning Map" as a *Critical Area* zoning district, then the established zoning district must be adhered by.
 - (B) If according to the "*Critical Area* Line Map" the land is within the *Critical Area* then the requirements and *regulations* of the most similar *Critical Area* zoning district and the established *Critical Area* designation must be followed. This includes Title 27 of the Code of Maryland *Regulations* (COMAR).
2. This Section shall remain in effect while Kent County undertakes its Comprehensive Rezoning and Update process, which will result in a new Comprehensive Land Use Ordinance" and "Zoning Map." The "*Critical Area* Line Map" will be incorporated into the "Zoning Map" and will no longer be a stand-alone map. Upon the adoption of the Comprehensive Land Use Ordinance and "Zoning Map," this Section shall be abrogated and of no further force and effect.

SECTION 10 DENSITY DETERMINATION

Outside the Chesapeake Bay *Critical Area*, all *lots, parcels, sites*, and other divisions of land recorded after August 1, 1989, from an original *lot, tract*, or parcel of land described in the Land Records of Kent County, shall be counted in determining the permitted *density* of a parcel of land.

[* Amended 2/16/21](#)

ARTICLE I. INTRODUCTION AND USING THIS ORDINANCE
SECTION 11. USES NOT LISTED

Within the Chesapeake Bay *Critical Area*, all *lots*, *parcels*, *sites*, and other divisions of land recorded after December 1, 1985, shall be counted in determining the permitted *density* of a parcel of land. The original parcel is counted when determining *density* both within and outside the Chesapeake Bay *Critical Area*.

SECTION 11 USES NOT LISTED

For the purposes of this Ordinance, permitted uses are listed for the various districts. Unless the contrary is clear from the context of the lists or other *regulations* of this Ordinance, uses not specifically listed are prohibited.

SECTION 12 ACCESSORY STRUCTURES; PRIOR CONSTRUCTION

1. No *accessory structure* shall be constructed more than six months prior to the construction of the main *structure*. No *accessory structure* shall be used for more than six months unless the main *structure* is also being used or is under construction.
2. The Planning Director, or Planning Director's designee, may grant a one (1) year extension to allow *accessory structures*, which were legal, conforming *structures* and where the existence of the *structure* will not result in a nuisance to the neighborhood, to remain following the *demolition* of the main *structure*. More than one extension may be granted.*

SECTION 13 PARCEL OF RECORD REQUIRED

Every new *structure* or any *structure* that is relocated shall be on a parcel of record; in no case shall there be more than one main *structure* on a single parcel unless otherwise provided by this Ordinance.

SECTION 14 ENCROACHMENT OR REDUCTION OF HEIGHT, BULK, AND AREA

No parcel area or dimension shall be reduced below the requirement of this Ordinance. The minimum *yards*, *parking*, and *loading spaces* required by this Ordinance shall not be encroached upon unless otherwise provided by this Ordinance.

*Amended 6/7/11

ARTICLE I. INTRODUCTION AND USING THIS ORDINANCE
SECTION 15. VALIDITY

SECTION 15 VALIDITY

If any section, paragraph, *subdivision*, clause, phrase, or provision of this Ordinance shall be adjudged invalid or held unconstitutional, the same shall not affect the validity of this Ordinance as a whole or any part of the provision thereof, other than the part so decided to be invalid or unconstitutional.

SECTION 16 REPEAL OF CONFLICTING ORDINANCES

The Kent County Zoning Ordinance adopted August 1, 1989, the Kent County *Subdivision* Ordinance adopted December 23, 1969, the Kent County *Floodplain* Management Ordinance adopted April 7, 1992, the *Erosion and Sediment Control* Ordinance adopted November 5, 1985, the Kent County *Stormwater Management* Ordinance adopted August 17, 2001, and the Kent County *Forest Conservation* Ordinance adopted January 5, 1993, and all amendments are hereby repealed.

SECTION 17 COMPLIANCE WITH REGULATIONS

Hereafter, the following shall not take place unless in conformity with the *regulations* set forth in this Ordinance:

1. Change of a use of any land and *structures*.
2. Construction, reconstruction, modification, extension, or expansion of *buildings* or *structures*.
3. Placement of fill and land *excavation*.
4. Land *clearing*.
5. Dumping or storage of materials.
6. *Subdivision*.

SECTION 18 CONFLICT WITHIN ORDINANCE

In the event of any conflict between the limitations, requirements, or standards contained in different provisions of this Ordinance, the more restrictive provision shall apply.

SECTION 19 CONFLICT WITH OTHER REGULATIONS

In the event that this regulation conflicts with other federal, state, or local *regulations*, the more restrictive regulation shall prevail.

ARTICLE II. DISTRICTS AND STANDARDS

ARTICLE II. DISTRICTS AND STANDARDS

SECTION 20 AGRICULTURAL ZONING DISTRICT

20.1 STATEMENT OF INTENT

The purpose of the Agricultural Zoning District is to encourage the use of agricultural land for farming and other agricultural businesses and to limit the use of these lands for non-agricultural purposes. *Agriculture*, including animal husbandry, is the preferred and primary use in the Agricultural Zoning District. In general, the District will consist of large contiguous areas predominantly devoted to *agriculture* or *forestry* and principally composed of Class I, II, and III soils. The District will contain some sensitive areas not well suited to *agriculture* to provide large contiguous areas. The sum of these areas consists of enough land to help maintain a market for the necessary agricultural support services in the County. In addition, the District is to provide for *farm, home occupations, and cottage industries* that are compatible with *agriculture* as a means to further diversify the County's economy.



Figure 1: Diagram illustrating the desired character of the Agricultural Zoning District (non-enclave).

ARTICLE II. DISTRICTS AND STANDARDS
SECTION 20. AGRICULTURAL ZONING DISTRICT



Figure 2: Diagram illustrating the desired character of the Agricultural Zoning District (enclave).

ARTICLE II. DISTRICTS AND STANDARDS
SECTION 20. AGRICULTURAL ZONING DISTRICT

20.2 PERMITTED ~~PRINCIPAL~~ USES AND STRUCTURES

A building or land shall be used only for the following ~~purposes principal uses and structures~~:
Detailed limitations and standards for these uses may be found in Article III, ~~Section 1~~.

Commented [NN1]: Per the diagnostic: The consolidation of permitted principal uses and permitted principal structures unnecessarily complicates the district regulations.

Uses in AZD	Permitted by right	Permitted by right on farms only	Special Exception	Accessory Use on farms only	Accessory Use on all properties
<u>Accessory dwelling unit ...</u>					X
<u>Accessory farm buildings ...</u>				X	
<u>Accessory farm dwellings ...</u>				X	
<u>Accessory off-street parking and loading of noncommercial...</u>					X
<u>Accessory off-street parking of one commercial vehicle in the...</u>					X
<u>Accessory open or enclosed storage of farm materials ...</u>				X	
<u>Accessory roadside stand for the sale of farm products</u>				X	
<u>Accessory storage of fertilizer and chemicals ...</u>				X	
<u>Accessory storage structures with a floor area of more than...</u>			X		
<u>Accessory structures in the front yards of through lots</u>			X		
<u>Adaptive reuse of historic structures</u>			X		
<u>Airport, landing field, heliport, or helistop, public or private</u>			X		
<u>Agriculture</u>	X				
<u>Appurtenant signs in accordance with SECTION 37 Article XX</u>					X
<u>Aquaculture, including accessory processing and sales</u>	X				
<u>Assisted living facilities or group homes with no more than four beds...</u>					X
<u>Assisted living facilities with five to eight beds</u>			X		
<u>Camp, day or boarding ...</u>	X				
<u>Cemetery, including crematorium and mausoleum</u>			X		
<u>Circus, carnival or midways ...</u>	X				
<u>Commercial assembly in a totally enclosed...</u>				X	
<u>Cottage industries, tradesmen and artisan shops</u>			X		
<u>Country Inn</u>			X		
<u>Country Stores, on primary and secondary roads</u>			X		
<u>Day Care group</u>			X		
<u>Day Care home</u>					X
<u>Detached single family dwellings</u>	X				

Commented [NN2]: Per the diagnostic: While historic preservation is stated as a goal throughout the Ordinance, the classification of "adaptive reuse of a historic structure" as a special exception is contrary to this goal.

ARTICLE II. DISTRICTS AND STANDARDS
SECTION 20. AGRICULTURAL ZONING DISTRICT

<u>Dog kennels, commercial ...</u>					X
<u>Erosion and Flood Control Structures</u>	X				
<u>Excavation contractor's yard</u>			X		
<u>Exposition center or fairgrounds</u>			X		
<u>Farm brewery, as defined by the State of Maryland</u>		X			
<u>Farm employee housing</u>			X		
<u>Feedlot or confinement dairy</u>			X		
<u>Golf course, public or private</u>			X		
<u>Grain, flour, and feed blending and packaging, including...</u>				X	
<u>Greenhouses, wholesale or retail</u>	X				
<u>Guest house one, but not including mobile homes</u>				X	
<u>Home occupations in main or accessory buildings</u>					X
<u>Hunting blinds, pits, or preservers</u>	X				
<u>Keeping, dairying, or raising for sale of animals, fish, birds, or...</u>	X				
<u>Keeping of backyard chickens</u>					X
<u>Livestock auction houses</u>	X				
<u>Migrant labor camps</u>	X				
<u>Mobile homes existing and in use as of January 16, 1996</u>	X				
<u>More than four horses and mules on land less than 20...</u>			X		
<u>Multi-family and two-family dwellings</u>	X				
<u>One hunting trailer, temporary, from September 1 to the ...</u>				X	
<u>Parking of commercial vehicles</u>				X	
<u>Personal wireless facility tower</u>			X		
<u>Personal wireless facilities collocated</u>	X				
<u>Petroleum storage, not to exceed 10,000 gallons and subject...</u>				X	
<u>Poultry houses</u>	X				
<u>Poultry houses on parcels where the owner cannot...</u>			X		
<u>Private garages, swimming pools, game courts, and other...</u>					X
<u>Private schools</u>			X		
<u>Public and private forests, wildlife reservations and...</u>	X				
<u>Public and private parks and playgrounds...</u>	X				
<u>Public landings</u>			X		
<u>Public utilities and structures</u>			X		
<u>Railroad right of ways including a strip of land with tracks...</u>	X				
<u>Retreat</u>			X		
<u>Rifle and pistol ranges, trap...</u>			X		
<u>Roadside stands offering for sale locally grown fresh agr...</u>					X
<u>Rural inn</u>			X		
<u>Sand and gravel pits, excavation...</u>			X		
<u>Sanitary landfill or rubble fill...</u>			X		
<u>Satellite dish, private, with an antenna 3 feet or less in dia...</u>					X
<u>Satellite dish with an antenna exceeding 3 feet in diameter...</u>					X

ARTICLE II. DISTRICTS AND STANDARDS
SECTION 20. AGRICULTURAL ZONING DISTRICT

<u>Sawmills, temporary...</u>	X				
<u>School buses, limited to five, parked around existing buildings...</u>				X	
<u>School buses, limited to two, parked in the rear or side yard...</u>					X
<u>Sewage sludge land application</u>			X		
<u>Solar energy systems, small</u>					X
<u>Solar energy systems, utility scale, on farms</u>			X		
<u>Stable, commercial</u>	X				
<u>Stable, private</u>	X				
<u>Storage in the rear yard of boats, campers, boat trailers, and...</u>					X
<u>Structures for the buying, processing, and sale of animal...</u>			X		
<u>Structures for the buying, processing, and sale of farm...</u>	X				
<u>Structures for the buying, processing...exceed 10,000...</u>			X		
<u>Temporary MET Tower of any height</u>					X
<u>Veterinary hospitals or clinics...</u>	X				
<u>Waste management structures, where not otherwise...</u>				X	
<u>Wind energy systems, small</u>				X	
<u>Wind energy systems, small, with a height that exceeds 80...</u>			X		

Agriculture.

The keeping, dairying, or raising for sale of animals, fish, birds, or reptiles but not including poultry houses, feedlots, horses, mules, or confinement dairies.

Aquaculture, including accessory processing and sales.

Camp, day or boarding, private or commercial, but not recreational vehicle or migrant labor camps.

Circus or carnival, midways and amusement parks, maze fields and other temporary recreational uses, for a specified period.

Detached single family dwellings.

Erosion and flood control structures.

Greenhouses, wholesale or retail.

Hunting blinds, pits, or preserves.

Livestock auction houses.

Multi-Family and Two-Family Dwellings:*

Personal wireless facilities collocated

Poultry houses

Public and private forests, wildlife reservations and similar conservation projects.

Public and private parks and playgrounds for the purpose of conserving and enjoying the natural resources

* Amended 5/19/20

ARTICLE II. DISTRICTS AND STANDARDS
SECTION 20. AGRICULTURAL ZONING DISTRICT

~~Railroad *right of ways* including a strip of land with tracks and auxiliary facilities for track operations.~~

~~*Sawmills*, temporary, for cutting timber grown on the *premises*.~~

~~*Stable, private*.~~

~~Stable, commercial~~

~~*Structures* for the buying, processing, and sale of *farm* products related to *agriculture*, excluding any animal products, but including seed and fertilizer sales provided that the total square footage of the *buildings* does not exceed 10,000 square feet.~~

~~Veterinary *hospitals* or *clinics* and animal shelters as defined by the County Code of Public Laws~~

~~*Mobile homes* existing and in use as of January 16, 1996~~

SPECIAL EXCEPTIONS

The following principal and ~~*accessory uses*~~ and ~~*structures*~~ may be permitted as special exceptions in the Agricultural Zoning District, subject to ~~*site plan*~~ review by the ~~*Planning Commission*~~ or where applicable the Planning Director. Detailed limitations and standards for these uses may be found in Article III, Section 2.

~~*Accessory storage structures* with a *floor area* of more than 1,200 square feet or a height that exceeds 17 feet on parcels less than 5 acres~~

~~*Accessory structures* in the *front yard* of *through lots*~~

~~Adaptive reuse of *historic structures*~~

~~*Airport*, landing field, *heliport*, or *helistop*, public or private~~

~~Assisted living facilities with five to eight beds*~~

~~Cemetery, including crematorium and mausoleum~~

~~*Cottage industries*, tradesmen and artisan shops~~

~~*Country inn*~~

~~*Country stores*, on *primary* and *secondary roads*~~

~~*Day care group*~~

~~*Excavation contractor's yard*~~

~~Exposition center or fairgrounds~~

~~*Farm employee housing*~~

~~*Feedlot* or confinement dairy~~

~~Golf course, public or private~~

~~Migrant labor camps~~

~~More than four horses and mules on land less than 20 acres in size~~

~~*Personal wireless facility tower*~~

* Amended 11/3/09; ** Amended 4/8/15; *** Amended 9/6/11

ARTICLE II. DISTRICTS AND STANDARDS
SECTION 20. AGRICULTURAL ZONING DISTRICT

~~Poultry houses on parcels where the owner cannot handle the waste generated by the poultry houses~~

~~Private schools~~

~~Public landings~~

~~Public utilities and structures~~

~~Rural Inn**~~

~~Retreat~~

~~Rifle and pistol ranges, trap and skeet shooting, sporting clays or similar activities such as paint ball, including accessory snack bars and retail sales of shooting supplies and equipment, commercial or private club~~

~~Sand and gravel pits, excavation or extraction (not including the removal of sod and excavation for foundations, swimming pools, soil and water conservation practices, and those removals approved in connection with farm use, street construction, subdivision, or planned residential development)~~

~~Sanitary landfill or rubble fill owned or managed by Kent County~~

~~Sewage sludge land application~~

~~Solar energy systems, utility scale, on farms***~~

~~Structures for the buying, processing, and sale of animal products, commercial~~

~~Structures for the buying, processing, and sale of farm products related to agriculture, including the sale of fertilizer and seed but not including animal products, in structures that exceed 10,000 square feet but are less than 50,000 square feet***~~

~~Wind energy systems, small, with a height that exceeds 80 feet or on parcels less than 20 acres*~~

ACCESSORY USES AND STRUCTURES

The following accessory uses and structures are permitted on all farms in the Agricultural Zoning District. Detailed limitations and standards for these uses may be found in Article III, Section 3.A.

~~Accessory farm buildings, including barns, cribs, stables, sheds, tool rooms, shops, bins, tanks, and silos. All structures for the keeping of animals shall be a minimum of 100 feet from any property line.~~

~~Accessory open or enclosed storage of farm materials, products, equipment, or vehicles.~~

~~Accessory storage of fertilizer and chemicals used in connection with the operation of the owner.~~

~~Accessory roadside stand for the sale of farm products.~~

~~Accessory farm dwellings, one on all farms, two on farms with a minimum of 50 tillable acres.~~

~~Guest house one, but not including mobile homes;~~

~~One hunting trailer, temporary, from September 1 to the following February 15 continually, provided that such trailer is a minimum of 150 feet from all property lines. These shall be located around existing buildings and out of sight.~~

ARTICLE II. DISTRICTS AND STANDARDS
SECTION 20. AGRICULTURAL ZONING DISTRICT

The following ~~accessory uses~~ must be at least 200 feet from all property lines:

~~Commercial assembly in a totally enclosed building not to exceed 10,000 square feet in size, and repair of all equipment normally used in agriculture.~~

~~Petroleum storage, not to exceed 10,000 gallons and subject to applicable safety codes, ordinances, and statutes.~~

~~Grain, flour, and feed blending and packaging, including milling, drying, and storing.~~

~~Parking of commercial vehicles~~

~~School buses, limited to five, parked around existing buildings provided the buses have current licenses and are operable.~~

~~10.5—Waste management structures, where not otherwise stipulated in this Ordinance,~~

~~11.—Wind energy systems, small,~~

~~The following accessory uses and structures are permitted on all properties in the Agricultural Zoning District. Detailed limitations and standards for these uses may be found in Article III, Section 3.B.~~

~~Accessory off-street parking and loading of non-commercial vehicles that have current licenses and are operable.~~

~~Accessory dwelling unit, one, in principal or accessory structures~~

~~Accessory off-street parking of one commercial vehicle in the rear yard~~

~~Appurtenant signs in accordance with Article VI, Section 2 of this Ordinance.~~

~~Assisted living facilities or group homes, with no more than four beds~~

~~Dog kennels, commercial,~~

~~Day care home~~

~~Home occupations in main or accessory buildings~~

~~Private garages, swimming pools, game courts, and other customary residential outbuildings and structures provided that on parcels less than five acres, the accessory storage structures do not exceed 1,200 square feet and a height of 17 feet.~~

~~Roadside stands offering for sale locally grown fresh agricultural products in season, operated by the owner, lessee or tenant of the property on which such stand is located.~~

~~Satellite dish with an antenna exceeding 3 feet in diameter~~

~~Satellite dish, private, with an antenna 3 feet or less in diameter and solar panel arrays provided that the antenna is not installed on portable or movable structures.~~

~~School buses, limited to two, parked in the rear or side yard of dwellings.~~

~~13.5—Solar energy systems, small,~~

~~Storage in the rear yard of boats, campers, boat trailers, and camper trailers, which are titled under the name of the property owner or occupant.~~

~~Temporary MET Tower of any height~~

~~Keeping of backyard chickens**~~

ARTICLE II. DISTRICTS AND STANDARDS
SECTION 20. AGRICULTURAL ZONING DISTRICT

20.3 DENSITY, AREA, HEIGHT, WIDTH AND YARD REQUIREMENTS

	<u>STANDARD DEVELOPMENT</u>	<u>ENCLAVE DEVELOPMENT</u>
<u>STANDARDS FOR THE SUBDIVISION OF LOTS</u>		
<u>Gross density (lots/acre)</u>	0.033 (1/30) ^{1,6}	0.1 (1/10) ²
<u>Minimum lot size</u>		
- <u>On-site individual septic system</u>	<u>¼ acre</u>	<u>N/A</u>
- <u>Community sewage system</u>	<u>½ acres</u>	<u>N/A</u>
<u>Maximum lot size</u>	<u>N/A</u>	<u>¾ acre</u>
<u>Minimum lot width</u>	<u>75 feet</u>	<u>N/A</u>
<u>Maximum lot width</u>	<u>N/A</u>	<u>75 feet</u>
<u>Maximum percentage of property in lots</u>	<u>10%³</u>	<u>10%</u>
<u>Maximum lots fronting on existing public road</u>	<u>2⁴</u>	<u>N/A</u>
<u>STANDARDS FOR BUILDING AND STRUCTURE HEIGHT, WIDTH, AND PLACEMENT</u>		
<u>Minimum yard</u>		
- <u>Front (primary road)</u>	<u>100 feet</u>	<u>20 feet</u>
- <u>Front (all other roads)</u>	<u>75 feet</u>	<u>20 feet</u>
- <u>Side</u>	<u>15 feet</u>	<u>8 feet</u>
- <u>Rear</u>	<u>30 feet</u>	<u>10 feet</u>
- <u>Waterfront</u>	<u>100 feet</u>	<u>100 feet</u>
- <u>Accessory structures on farms in the side and rear yard</u>	<u>25 feet</u>	<u>25 feet</u>
- <u>Accessory residential structures in rear yard</u>		
- <u>Side</u>	<u>3 feet</u>	<u>3 feet</u>
- <u>Rear</u>	<u>5 feet</u>	<u>5 feet</u>
<u>Maximum front yard</u>	<u>N/A</u>	<u>40 feet</u>
<u>Maximum structure height⁵</u>		
- <u>Residential or Agricultural structure</u>	<u>38 feet</u>	<u>38 feet</u>
- <u>Fence⁶</u>		
- <u>Security</u>	<u>8 feet</u>	<u>8 feet</u>
- <u>Agricultural</u>	<u>5 feet</u>	<u>5 feet</u>
- <u>Ornamental</u>		
- <u>Side and Rear</u>	<u>8 feet</u>	<u>8 feet</u>
- <u>Front</u>	<u>4 feet</u>	<u>4 feet</u>

Formatted: Font: Not Italic
Formatted: Font: Not Italic
Formatted Table

ARTICLE II. DISTRICTS AND STANDARDS
SECTION 20. AGRICULTURAL ZONING DISTRICT

<u>Lot line setback from External Access Road</u>	<u>N/A</u>	<u>600 feet</u>
<u>Lot line setback from Protected Lands</u>	<u>N/A</u>	<u>600 feet</u>
<u>Maximum Enclave size</u>	<u>N/A</u>	<u>10 dwelling units</u>
<u>Minimum Enclave size</u>	<u>N/A</u>	<u>3 dwelling units</u>
<u>Maximum number of Enclaves</u>	<u>N/A</u>	<u>1 per parcel</u>

¹Accessory dwelling units do not count toward the density calculation.

²Accessory dwelling units do not count toward the density calculation.

³Parcels 100 acres or larger do not count toward the maximum developed percentage of the property

⁴Parcels created before the date of adoption of this Ordinance do not count toward the two permitted road front parcels. The Planning Commission may waive this requirement if the proposal meets the waiver requirements in [Section 54.2 WAIVERS Article IX, Section 3](#) of this Ordinance. * Amended 7/20/04

⁵Height of structures may be further restricted by the Kent County Airport Safety Requirements as defined in [Section Article V, Section 1.8B.4-35.4 ZONING DISTRICT SPECIFIC DESIGN STANDARDS](#) of this Ordinance. Except in an area defined as the Kent County Airport Safety Area, the height limitations do not apply to: belfries; ornamental towers and spires; church spires; public monuments; commercial radio, personal wireless facility, and television towers less than 200 feet in height; stage towers or scenery lofts; tanks; conveyors; silos and corn dryers; elevator bulkheads; fire towers; water towers; stand pipes; and flag poles.

DENSITY, AREA, HEIGHT, WIDTH, AND YARD REQUIREMENTS

Standard Development

Gross density 0.033 (1/30)^{1,6}

(dwelling units/acre)

Minimum lot size

— On site ¾ acre

individual septic system

— ½ acres

Community system

Minimum lot width 75 feet

Maximum percentage of property in lots 10%²

Maximum lots fronting on

— 2³

fronting on

¹Accessory dwelling units do not count toward the density calculation.

²Parcels 100 acres or larger do not count toward the maximum developed percentage of the property

³Parcels created before the date of adoption of this Ordinance do not count toward the two permitted road front parcels. The Planning Commission may waive this requirement if the proposal meets the waiver requirements in [Article IX, Section 3](#) of this Ordinance. * Amended 7/20/04

Formatted: Font: Not Italic

Formatted Table

Formatted Table

Formatted Table

ARTICLE II. DISTRICTS AND STANDARDS
SECTION 20. AGRICULTURAL ZONING DISTRICT

existing public road	
Minimum yard	
— Front	100 feet
(primary road)	
— Front (all other roads)	75 feet
— Side	15 feet
— Rear	30 feet
—	100 feet
Waterfront	
—	25 feet
Accessory structures on farms in the side and rear yard	
—	
Accessory residential structures in rear yard	
— Side	3 feet
— Rear	5 feet
Maximum structure height ¹	
—	38 feet
Residential or Agricultural structure	
— Fence ²	

Formatted Table

¹ Height of structures may be further restricted by the Kent County Airport Safety Requirements as defined in Article V, Section 1.8B.4 of this Ordinance. Except in an area defined as the Kent County Airport Safety Area, the height limitations do not apply to: belfries; ornamental towers and spires; church spires; public monuments; commercial radio, personal wireless facility, and television towers less than 200 feet in height; stage towers or scenery lofts; tanks; conveyors; silos and corn dryers; elevator bullheads; fire towers; water towers; stand pipes; and flag poles.

Accessory structures on parcels less than 5 acres in size may not exceed 17 feet in height without a special exception.

² Fences do not need to meet the yard requirements.

⁶ Agricultural Easement Program — Nothing in this regulation shall limit the ability of a participant in the Agricultural Easement Program to convey real property impressed with an easement to his or her child provided the easement was recorded with the Kent County Clerk of Circuit Court prior to October 1, 2003.

ARTICLE II. DISTRICTS AND STANDARDS
SECTION 20. AGRICULTURAL ZONING DISTRICT

—	8 feet
Security	
—	5
Agricultural	feet
—	
Ornamental	
—Side	8
and Rear	feet
—	4 feet
Front	

ARTICLE II. DISTRICTS AND STANDARDS
SECTION 20. AGRICULTURAL ZONING DISTRICT

Enclave Development

Density, Area, Height, Width and Yard Requirements

<i>Gross density (dwelling units/acre)</i>	0.1 (1/10) ²
<i>Maximum lot size</i>	¾-acre
<i>Minimum lot width</i>	75 feet
<i>Maximum percentage of property in lots</i>	10%
<i>Minimum yard</i>	
— <i>Front</i>	20 feet
— <i>Side</i>	8 feet
— <i>Rear</i>	10 feet
— <i>Waterfront</i>	100 feet
— <i>Accessory structures on farms in the side and rear yard</i>	25 feet
— <i>Accessory residential structures in rear yard</i>	
— <i>Side</i>	3 feet
— <i>Rear</i>	5 feet
<i>Maximum front yard</i>	40 feet
<i>Maximum structure height</i> ²	
— <i>Residential or Agricultural structure</i>	38 feet
— <i>Fence</i> ³	
— <i>Security</i>	8 feet
— <i>Agricultural</i>	5 feet
— <i>Ornamental</i>	
— <i>Side and Rear</i>	8 feet
— <i>Front</i>	4 feet
<i>Lot line setback from External Access Road</i>	600 feet
<i>Lot line setback from Protected Lands</i>	600 feet
<i>Maximum Enclave size</i>	10 dwelling units
<i>Minimum Enclave size</i>	3 dwelling units
<i>Maximum number of Enclaves</i>	1 per parcel

Accessory structures on parcels less than 5 acres in size may not exceed 17 feet in height without a special exception.

⁶Fences do not need to meet the yard requirements.

1. Enclave Design Standards

¹~~Accessory dwelling units do not count toward the density calculation.~~

²~~Height of structures may be further restricted by the Kent County Airport Safety Requirements as defined in Article V, Section 1.8B4 of this Ordinance. Except in an area defined as the Kent County Airport Safety Area, the height limitations do not apply to: belfries; ornamental towers and spires; church spires; public monuments; commercial radio, personal wireless facility, and television towers less than 200 feet in height; stage towers or scenery lofts; tanks; conveyors; silos and corn dryers; elevator bullheads; fire towers; water towers; stand pipes; and flag poles.~~

~~Accessory structures on parcels less than 5 acres in size may not exceed 17 feet in height without a special exception.~~

³~~Fences do not need to meet the yard requirements.~~

ARTICLE II. DISTRICTS AND STANDARDS
SECTION 20. AGRICULTURAL ZONING DISTRICT

- (A) The purpose of the Enclave *development* pattern is to:
 - i. Minimize the loss of productive agricultural land; and
 - ii. Maintain the visual quality of the County’s agricultural landscape.
- (B) All plans should minimize the use of tillable *soils* for *development* and maximize the use of *sloped* and *forested* areas, which are otherwise less productive for agricultural uses.
- (C) The design and location of the Enclave shall minimize the impacts to neighboring agricultural operations and hunting so as not to restrict the rights of adjacent landowners.
- (D) The *applicant* must show that the agricultural land remaining after *subdivision* is suitable for a commercially viable agricultural enterprise.
- (E) Enclaves shall be located so as to leave large blocks of open agricultural land throughout the Agricultural Zoning District.
- (F) Access to the Enclave must be from a single internal road.
- (G) The appearance of an Enclave from an external public road shall be that of a grouping of *farm buildings* in that they are clustered together and obviously a use subsidiary to the prime use of the land – *agriculture*.
- (H) Landscaping that defines the access road along its entire length is desirable.
- (I) The Enclave shall be planned and designed as a single unit with careful consideration given to the relationship of *structures* to one another, landscaping, *buffering*, *screening*, views, light and air, and internal circulation.
- (J) Strong provision should be made for walking as opposed to vehicular connections within the Enclave.
- (K) *Street* widths, alignments, and parking should be carefully scaled to the size of the Enclave.
- (L) The *streetscape* of the Enclave should be designed in detail to avoid repetitious *setbacks*, driveways, elevations, and landscaping.
- (M) Where an Enclave incorporates an existing historic *building*, *building* heights, exterior features, and *building* arrangement should be harmonious with the *historic structure*. *Street* widths, alignments, and parking should be carefully scaled to the size of the Enclave.
- (N) Deed restrictions shall include language recognizing that the *lots* are in an agricultural area and refer to the right to *farm law*.

ARTICLE II. DISTRICTS AND STANDARDS
SECTION 20. AGRICULTURAL ZONING DISTRICT

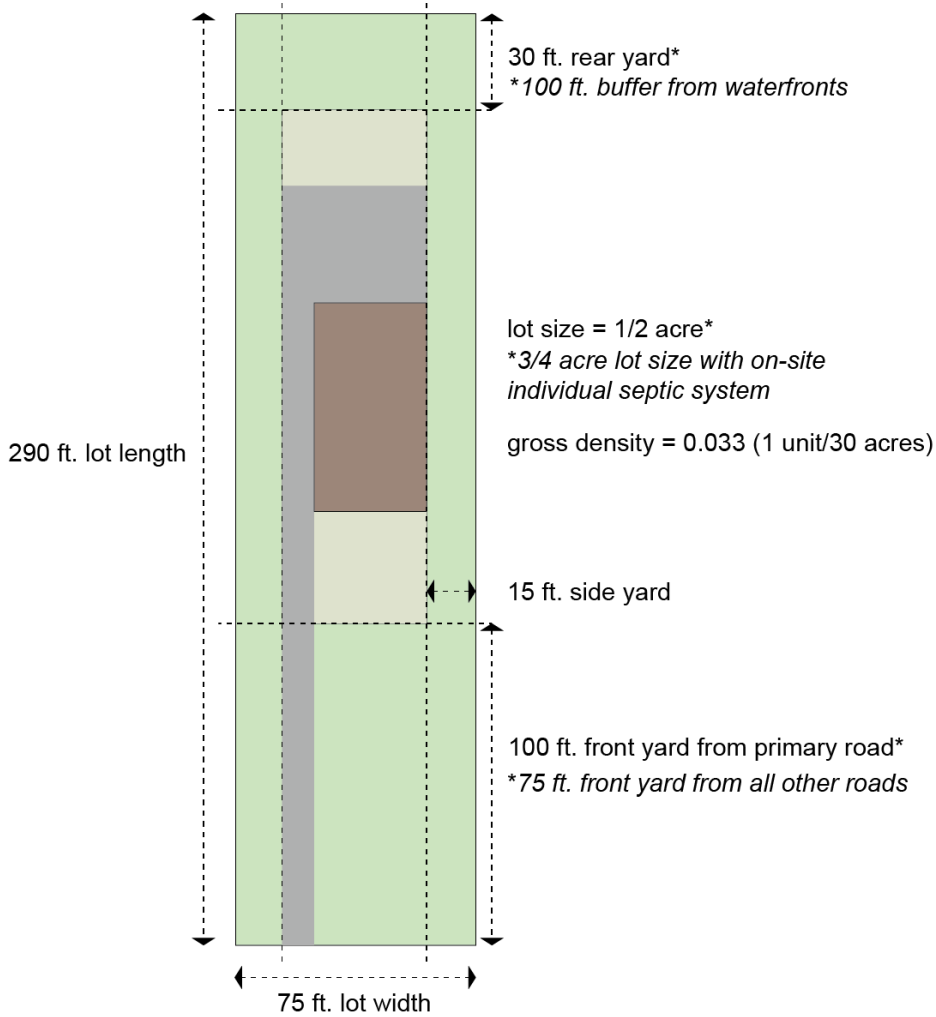


Figure 3: Regulatory diagram of a lot in the Agricultural Zoning District (non-enclave).

ARTICLE II. DISTRICTS AND STANDARDS
SECTION 21. RESOURCE CONSERVATION DISTRICT

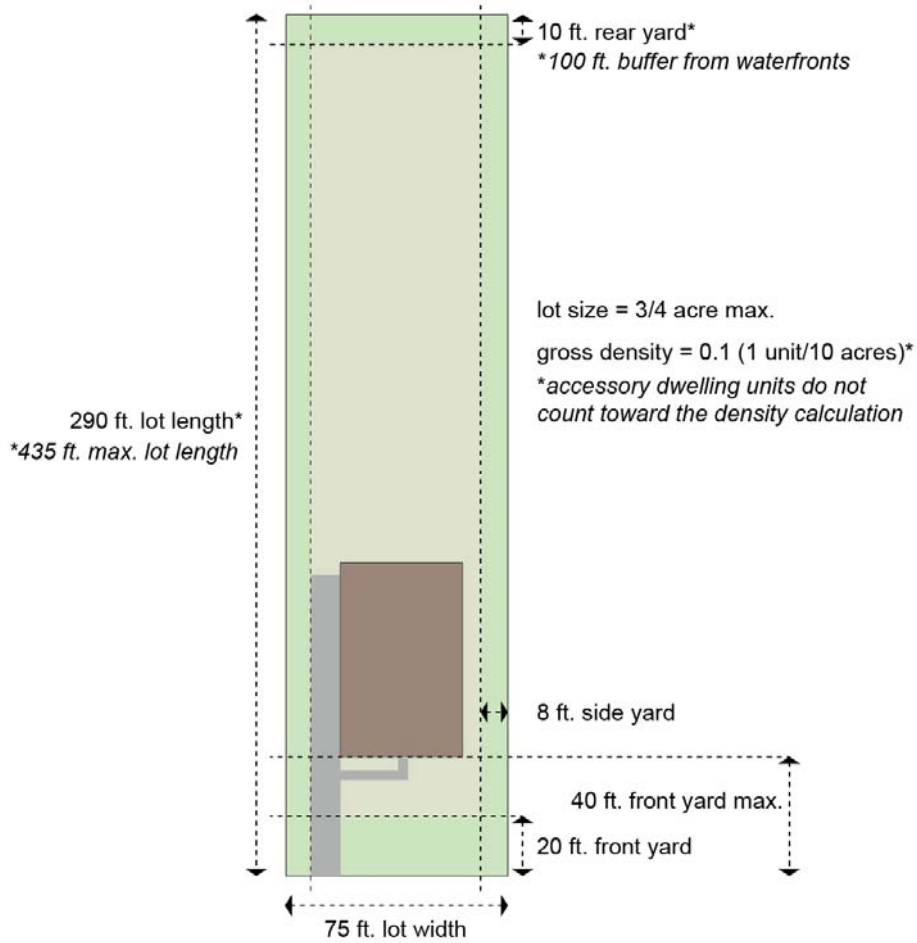


Figure 4: Regulatory diagram of a lot in the Agricultural Zoning District (enclave).

SECTION 21 RESOURCE CONSERVATION DISTRICT

21.1 STATEMENT OF INTENT

1. This district is intended to:
 - (A) Conserve, protect, and enhance the overall ecological values of the *Critical Area*, its biological productivity, and its diversity;

ARTICLE II. DISTRICTS AND STANDARDS
SECTION 21. RESOURCE CONSERVATION DISTRICT

- (B) Provide adequate breeding, feeding, and wintering habitats for those wildlife populations that require the Chesapeake Bay, its tributaries, or coastal habitats to sustain populations of those species;
 - (C) Conserve the existing *developed woodlands* and *forests* for the water quality benefits that they provide; and
 - (D) Conserve the land and water resource base necessary to maintain and support such uses as *agriculture*, *forestry*, fisheries' activities and *aquaculture*.
2. It includes areas characterized by *nature-dominated* environments (that is, *wetlands*, *forests*, abandoned fields) and resource-utilization activities (that is, *agriculture*, *forestry*, fisheries' activities, or *aquaculture*).



Figure 5: Diagram illustrating the desired character of the Resource Conservation District.

ARTICLE II. DISTRICTS AND STANDARDS
SECTION 21. RESOURCE CONSERVATION DISTRICT

21.2 PERMITTED USES AND STRUCTURES ~~PERMITTED PRINCIPAL USES AND STRUCTURES~~

A building or land shall be used only for the following ~~purposes principal uses and structures~~:
Detailed limitations and standards for these uses may be found in Article III, ~~Section 1~~.

Commented [NN3]: Per the diagnostic: The consolidation of permitted principal uses and permitted principal structures unnecessarily complicates the district regulations.

Uses in RCD	Permitted by right	Permitted by right on farms only	Special Exception	Accessory Use on farms only	Accessory Use on all properties
<u>Accessory dwelling unit ...</u>					X
<u>Accessory farm buildings ...</u>				X	
<u>Accessory farm dwellings ...</u>				X	
<u>Accessory off-street parking and loading of noncommercial...</u>					X
<u>Accessory off-street parking of one commercial vehicle in the...</u>					X
<u>Accessory open or enclosed storage of farm materials ...</u>				X	
<u>Accessory roadside stand for the sale of farm products</u>				X	
<u>Accessory storage of fertilizer and chemicals ...</u>				X	
<u>Accessory storage structures with a floor area of more than...</u>			X		
<u>Accessory structures in the front yard requirement of water...</u>			X		
<u>Accessory structures in the front yards of through lots</u>			X		
<u>Adaptive reuse of historic structures for a principal permitted...</u>	X				
<u>Agriculture</u>	X				
<u>Appurtenant signs in accordance with Article XXSECTION 37</u>					X
<u>Aquaculture, including accessory processing and sales</u>	X				
<u>Assembly in a totally enclosed building not to exceed 10,000...</u>				X	
<u>Camp, day or boarding ...</u>	X				
<u>Campgrounds existing and in use as of August 1, 1989</u>	X				
<u>Conference center</u>			X		
<u>Conference centers, resorts, retreats, hotels, and motels...</u>	X				
<u>Convalescent, group, or homes for the aged if located in...</u>	X				
<u>Country Inn</u>			X		
<u>Day care group if located in dwellings existing on December...</u>			X		
<u>Day Care home</u>			X		X
<u>Detached single family dwellings</u>	X				
<u>Existing permitted marinas</u>	X				
<u>Exposition center or fairgrounds, temporary</u>			X		
<u>Farm employee housing</u>	X				

Commented [NN4]: Per the diagnostic: While historic preservation is stated as a goal throughout the Ordinance, the classification of "adaptive reuse of a historic structure" as a special exception is contrary to this goal.

ARTICLE II. DISTRICTS AND STANDARDS
SECTION 21. RESOURCE CONSERVATION DISTRICT

<u>Golf course, public or private</u>			X		
<u>Grain, flour, and feed blending and packaging, including...</u>				X	
<u>Home occupations in main or accessory buildings</u>					X
<u>Hunting blinds and hunting preserves</u>	X				
<u>Keeping, dairying, or raising for sale of animals, fish, birds, or...</u>		X			
<u>Keeping of backyard chickens</u>					X
<u>Mobile homes existing and in use as of January 16, 1996</u>	X				
<u>More than four horses and mules on land less than 20...</u>			X		
<u>One hunting trailer, temporary, from September 1 to the ...</u>				X	
<u>Personal wireless facility tower</u>			X		
<u>Personal wireless facilities collocated</u>	X				
<u>Petroleum storage, not to exceed 10,000 gallons and subject...</u>				X	
<u>Poultry houses provided:</u>	X				
<u>Private clubs</u>			X		
<u>Private garages, swimming pools, game courts, and other...</u>					X
<u>Private piers, community piers, and private shared piers...</u>					X
<u>Public and private forests, wildlife reservations and...</u>	X				
<u>Public and private parks and playgrounds...</u>	X				
<u>Public landings</u>			X		
<u>Public utilities and structures</u>			X		
<u>Railroad right of ways, existing as of April 12, 1988...</u>	X				
<u>Resort</u>			X		
<u>Retreat</u>			X		
<u>Roadside stands offering for sale locally grown fresh agr...</u>					X
<u>Sand and gravel pits, excavation...</u>			X		
<u>Satellite dish with an antenna exceeding 3 feet in diameter...</u>					X
<u>Satellite dish, private, with an antenna 3 feet or less in dia...</u>					X
<u>School buses, limited to two, parked in the rear or side yard...</u>					X
<u>Solar energy systems, small</u>					X
<u>Solar energy systems, utility scale, on farms</u>			X		
<u>Stable, private</u>	X				
<u>Stable, public</u>	X				
<u>Storage of boats, campers, boat trailers, and camper trailers...</u>					X
<u>Temporary MET Tower of any height</u>					X
<u>Tie-out pilings of private piers, community piers, and private...</u>			X		
<u>Waste management structures, where not otherwise...</u>				X	
<u>Wind energy systems, small</u>				X	
<u>Wind energy systems, small, with a height that exceeds 80...</u>			X		

Adaptive reuse of historic structures for a principal permitted use

Agriculture

On farms, the keeping, dairying or raising for sale of animals, fish, birds, or reptiles not including poultry houses, feedlots, horses, mules, or confinement dairies.

ARTICLE II. DISTRICTS AND STANDARDS
SECTION 21. RESOURCE CONSERVATION DISTRICT

Aquaculture, including accessory processing and sales.
Camp, day or boarding, private or commercial, but not *recreational vehicle* or migrant labor camps, for the purpose of conserving and enjoying the natural resources.
Convalescent, group, or homes for the aged if located in *dwellings* existing as of December 1, 1985
Detached single family dwellings.
Farm employee housing
Hunting blinds and hunting preserves.
Personal wireless facilities collocated
Poultry houses provided:
Public and private *forests*, wildlife reservations and similar conservation projects.
Public and private parks and playgrounds for the purpose of conserving and enjoying the natural resources
Railroad right of ways, existing as of April 12, 1988, including a strip of land with tracks and auxiliary facilities for track operations.
Stable, private:
Stable, public
Existing permitted *marinas*—
Mobile homes existing and in use as of January 16, 1996
Conference centers, resorts, retreats, hotels, and motels existing and in use as of August 1, 1989
Campgrounds existing and in use as of August 1, 1989,

SPECIAL EXCEPTIONS

The following principal and accessory uses and structures may be permitted as special exceptions in the Resource Conservation District, subject to site plan review by the Planning Commission or where applicable the Planning Director. Detailed limitations and standards for these uses may be found in Article III, Section 2 of this Ordinance.
Accessory storage structures with a *floor area* of more than 1,200 square feet or a height that exceeds 17 feet on property less than 5 acres
Accessory structures in the *front yard* of *through lots*
Accessory structures in the *front yard* requirement of waterfront parcels
Adaptive reuse of historic structures
Conference center
Country inn
Day care group if located in *dwellings* existing on December 1, 1985
Exposition center or fairgrounds, temporary
Farm employee housing
Golf course, public or private
More than four horses and mules on land less than 20 acres in size
Personal wireless facility tower
Private clubs
Public landings
Public utilities and structures
Resort

ARTICLE II. DISTRICTS AND STANDARDS
SECTION 21. RESOURCE CONSERVATION DISTRICT

Retreat

Sand and gravel pits, ~~excavation or extraction (not including the removal of sod and excavation for foundations, swimming pools, soil and water conservation practices, and those removals approved in connection with street construction, subdivision, or planned residential development)~~

Solar energy systems, utility scale, on farms*

19.5— Tie-out pilings of private *piers*, *community piers*, and private shared *piers*, installed at a distance not to exceed 25% of the width of the *waterway*, the edge of the *channel*, or 180 feet from the mean high water mark, whichever is less, for the exclusive mooring use by tall ships as safe harbors from hurricanes and other severe weather related threats.**

Wind energy systems, small, with a height that exceeds 80 feet or on parcels less than 20 acres*

ACCESSORY USES AND STRUCTURES

The following *accessory uses* and *structures* are allowed on all *farms* in the Resource Conservation District. Detailed limitations and standards for these uses may be found in Article III, Section 3A:

Accessory *farm buildings*, including barns, cribs, stables, sheds, tool rooms, shops, bins, tanks, and silos.

Accessory *farm dwellings*, one on all *farms*, two on *farms* with a minimum of 50 tillable acres.

Accessory open or enclosed storage of *farm* materials, products, equipment, or vehicles.

Accessory storage of fertilizer and chemicals used in connection with the farming operation of the owner.

Accessory *roadside stand* for the sale of *farm* products.

One hunting trailer, temporary, from September 1 to the following February 15, continually

The following *accessory uses* must be located at least 200 feet from all property lines:

Assembly in a *totally enclosed building* not to exceed 10,000 square feet in size, and repair of all equipment normally used in *agriculture*.

Petroleum storage, not to exceed 10,000 gallons and subject to applicable safety codes, ordinances, and statutes.

Grain, flour, and feed blending and packaging, including milling, drying, and storing.

Wind energy systems, small;

Waste management *structures*, where not otherwise stipulated in this Ordinance,

The following *accessory uses* and *structures* are allowed on all properties in the Resource Conservation District. Detailed limitations and standards for these uses may be found in Article III, Section 3B:

Accessory *dwelling unit*, one, in principal or *accessory structures*, provided:*

Accessory *off-street parking* and loading of non-commercial vehicles that have current licenses and are operable.

* Amended 9/6/11; ** Amended 6/20/17

* Amended 9/7/04; ** Amended 9/6/11; *** Amended 10/3/17

ARTICLE II. DISTRICTS AND STANDARDS
SECTION 21. RESOURCE CONSERVATION DISTRICT

~~Accessory off-street parking of one commercial vehicle in the rear yard~~

~~Appurtenant signs in accordance with Article VI, Section 2, of this Ordinance.~~

~~Day care home~~

~~Home occupations in main or accessory building.~~

~~6.5—Keeping of backyard chickens*~~

~~Private piers, community piers, and private shared piers, not to exceed 25% of the width of the waterway, the edge of the channel, or 150 feet in length, whichever is less~~

~~Private garages, swimming pools, game courts, and other customary residential outbuildings and structures provided on parcels less than five acres accessory storage structures do not exceed 1,200 square feet in size or a height of 17 feet.~~

~~Roadside stands offering for sale locally grown fresh agricultural products in season, operated by the owner, lessee or tenant of the premises upon which such stand is located.~~

~~Satellite dish, private, with an antenna exceeding 3 feet in diameter~~

~~Satellite dish, private, with an antenna of 3 feet or less, and solar panel arrays, in rear yard only.~~

~~12.—School buses, limited to two, parked in the rear or side yard of the dwelling~~

~~12.5—Solar energy systems, small,~~

~~13.—Storage of boats, campers, boat trailers, and camper trailers, which are titled under the name of the property owner, or occupant.~~

~~14.—Temporary MET Tower of any height~~

* Amended 8/5/14

ARTICLE II. DISTRICTS AND STANDARDS
SECTION 21. RESOURCE CONSERVATION DISTRICT

21.3 DENSITY, AREA, HEIGHT, WIDTH AND YARD REQUIREMENTS

Formatted: Font: Not Italic
Formatted: Font: Not Italic

<u>STANDARDS FOR THE SUBDIVISION OF LOTS</u>	
Gross density (<i>dwelling units</i> lots/ac)	1 lot per 20 acres ¹
Minimum lot size	
- On-site individual septic system	¾ acre
- Community <i>sewage</i> system	½ acre
Minimum lot width	75 feet
<u>STANDARDS FOR BUILDING AND STRUCTURE HEIGHT, WIDTH, AND PLACEMENT</u>	
Minimum yard	
- Front	50 feet
- Side	15 feet
- Rear	30 feet
- <i>Shoreline cliff</i>	1.5 x cliff height + 20 feet
- Waterfront	Minimum 100-foot buffer
- Accessory structures on farms in the side and rear yard	25 feet
- Accessory residential structures in rear yard	
Side	3 feet
Rear	5 feet
Maximum structure height ²	
- Residential or Agricultural structure	38 feet
- Fence ³	
- Security	8 feet
- Agricultural	5 feet
- Ornamental	
Side and Rear	8 feet
Front	4 feet

¹Parcels of more than 1 acre improved by more than one dwelling unit, existing as of December 1, 1985, may be subdivided into parcels of land of not less than one-half (½) acre each for each dwelling unit situated on the one-half (½) acre, or more, being subdivided. Accessory dwelling units that comply with [SECTION 34.2.5 Article V, Section 2.4.B.1](#) do not count toward the density calculation.

²Except in an area defined as the Kent County Airport Safety Area, the height limitations do not apply to: belfries; ornamental towers and spires; church spires; public monuments; commercial radio, personal wireless facility, and television towers less than 200 feet in height; stage towers or scenery lofts; tanks; conveyors; silos and corn dryers; elevator bulkheads; fire towers; water towers; stand pipes; and flag poles. Accessory structures on parcels less than 5 acres in size may not exceed 17 feet in height without a special exception.

³Fences do not need to meet the yard requirements.

ARTICLE II. DISTRICTS AND STANDARDS
SECTION 21. RESOURCE CONSERVATION DISTRICT

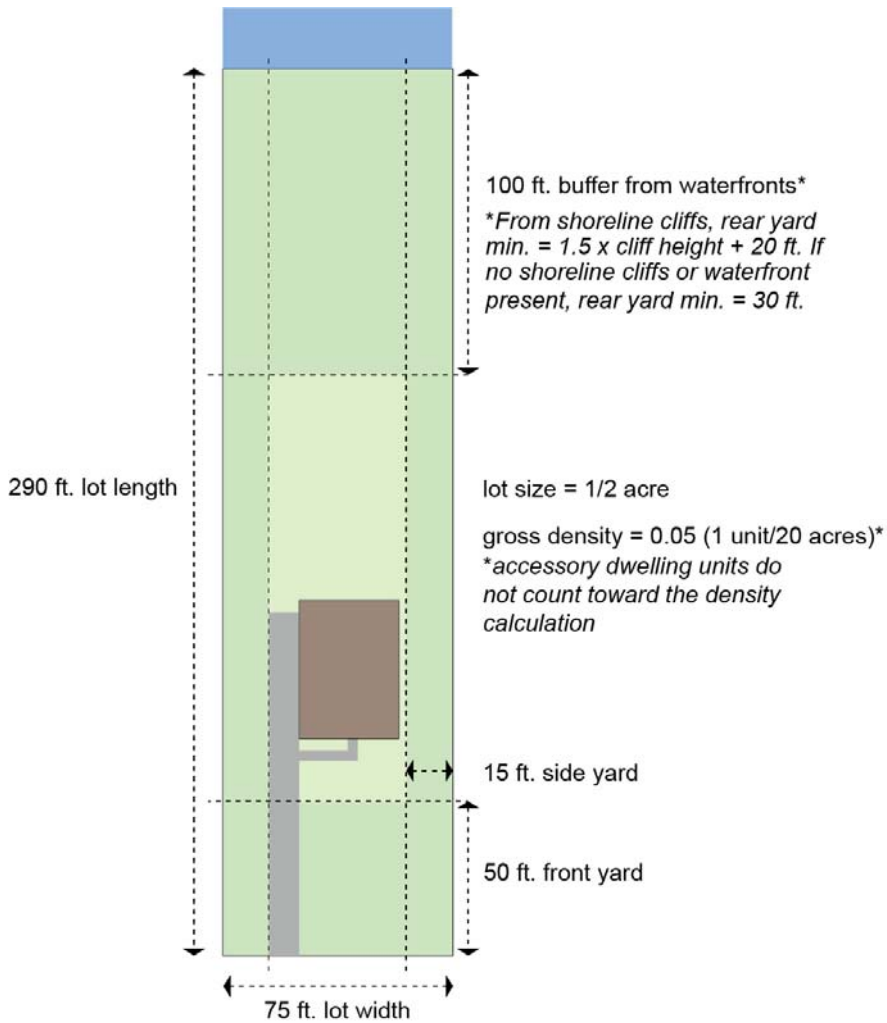


Figure 6: Regulatory diagram of a lot in the Resource Conservation District.

SECTION 22 RURAL CHARACTER DISTRICT

22.1 STATEMENT OF INTENT

The purpose of this district is to provide for the market demand for rural *lots*, including large estate *lots*, in a manner that maintains rural character and in a location that minimizes conflicts with *agriculture*. The District may function as a transition between towns, villages, residential *developments*, and the Agricultural Zoning District. To maintain the rural character, *developments* will follow strict design standards for protecting significant rural features, preserving scenic views and *historic structures*, designing with *topography*, and locating new *buildings*. Recreational uses such as golf courses, racquet courts, and stables are appropriate in this district. Public water and sewer will not be extended into this district except to correct a public health emergency.

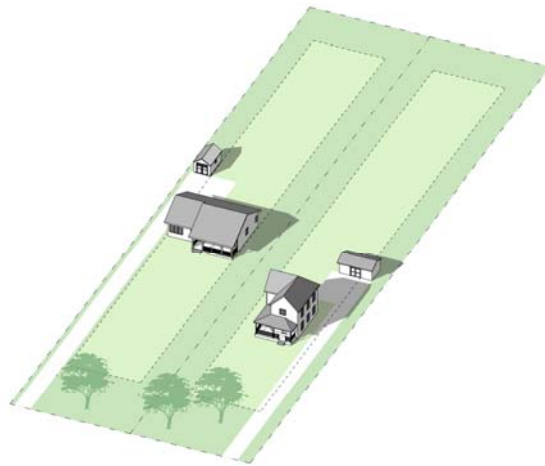


Figure 7: Diagram illustrating the desired character in the Rural Character District.

ARTICLE II. DISTRICTS AND STANDARDS
SECTION 22. RURAL CHARACTER DISTRICT

22.2 PERMITTED ~~PRINCIPAL~~ USES AND STRUCTURES

A building or land shall be used only for the following ~~purposes, principal uses and structures~~. Detailed limitations and standards for these uses may be found in Article III, ~~Section 1~~.

Formatted: Font: Not Italic

Commented [NN5]: Per the diagnostic: The consolidation of permitted principal uses and permitted principal structures unnecessarily complicates the district regulations.

Formatted Table

<u>Uses in Rural Character District</u>	<u>Permitted by right</u>	<u>Special Exception</u>	<u>Accessory Use on farms only</u>	<u>Accessory Use on all properties</u>
<u>Accessory dwelling unit ...</u>				X
<u>Accessory farm buildings ...</u>			X	
<u>Accessory farm houses, one on all farms, two on farms with...</u>			X	
<u>Accessory off-street parking and loading of noncommercial...</u>				X
<u>Accessory off-street parking of one commercial vehicle in the...</u>				X
<u>Accessory open or enclosed storage of farm materials ...</u>			X	
<u>Accessory storage of fertilizer and chemicals ...</u>			X	
<u>Accessory storage structures with a floor area of more than...</u>		X		
<u>Accessory structures in the front yards of through lots</u>		X		
<u>Adaptive reuse of historic structures for a principal permitted...</u>	X			
<u>Agriculture</u>	X			
<u>Airport, landing field, heliport, or helistop, public or private</u>		X		
<u>Appurtenant signs in accordance with SECTION 37</u>				X
<u>Aquaculture, including accessory processing and sales</u>	X			
<u>Assembly in a totally enclosed building not to exceed 10,000...</u>			X	

Commented [NN6]: Per the diagnostic: While historic preservation is stated as a goal throughout the Ordinance, the classification of "adaptive reuse of a historic structure" as a special exception is contrary to this goal.

ARTICLE II. DISTRICTS AND STANDARDS
SECTION 22. RURAL CHARACTER DISTRICT

<u>Assisted living facilities or group homes with no more than...</u>				X
<u>Assisted living facilities with five to eight beds</u>		X		
<u>Camp, day or boarding ...</u>	X			
<u>Cemetery, including crematorium and mausoleum</u>		X		
<u>Conference center</u>		X		
<u>Cottage industries, tradesmen and artisan shops</u>		X		
<u>Country Inn</u>		X		
<u>Country stores, on primary and secondary roads</u>		X		
<u>Day care group</u>		X		
<u>Day care home</u>				X
<u>Detached single family dwellings</u>	X			
<u>Dog kennels, commercial ...</u>		X		
<u>Erosion and flood control structures</u>	X			
<u>Exposition center or fairgrounds</u>		X		
<u>Golf course, public or private</u>		X		
<u>Grain, flour, and feed blending and packaging, including...</u>			X	
<u>Greenhouses, wholesale or retail</u>	X			
<u>Guest house one, but not including mobile homes</u>			X	
<u>Home occupations in main or accessory buildings</u>				X
<u>Hunting blinds and hunting preserves</u>	X			
<u>Keeping, dairying, or raising for sale of animals, fish, birds, or...</u>	X			
<u>Keeping of backyard chickens</u>				X
<u>Mobile homes existing and in use as of January 16, 1996</u>	X			
<u>More than four horses and mules on land less than 20...</u>		X		
<u>Multi-family and two-family dwellings</u>				
<u>One hunting trailer, temporary, from September 1 to the ...</u>			X	
<u>Parking of commercial vehicles</u>			X	
<u>Personal wireless facility tower</u>		X		
<u>Personal wireless facilities collocated</u>	X			
<u>Petroleum storage, not to exceed 10,000 gallons and subject...</u>			X	

ARTICLE II. DISTRICTS AND STANDARDS
SECTION 22. RURAL CHARACTER DISTRICT

<u>Private clubs</u>		X		
<u>Private garages, swimming pools, game courts, and other...</u>				X
<u>Private schools</u>		X		
<u>Public and private parks and playgrounds...</u>	X			
<u>Public landings</u>		X		
<u>Public utilities and structures</u>		X		
<u>Raising of livestock and fowl but not including commercial...</u>		X		
<u>Raising of small animals, commercial, including birds, bees...</u>		X		
<u>Resort</u>		X		
<u>Retreat</u>		X		
<u>Roadside stands offering for sale locally grown fresh agr...</u>				X
<u>Rural inn</u>		X		
<u>Sand and gravel pits, excavation...</u>		X		
<u>Satellite dish with an antenna exceeding 3 feet in diameter...</u>				X
<u>Satellite dish, private, with an antenna of 3 feet or less, and so...</u>				X
<u>School buses, limited to five, parked around existing buildings...</u>			X	
<u>School buses, limited to two, parked in the rear or side yard...</u>				X
<u>Solar energy systems, small</u>				X
<u>Stable, private</u>	X			
<u>Stable, public</u>	X			
<u>Storage in the rear yard of boats, campers, boat trailers, and...</u>				X
<u>Temporary MET Tower of any height</u>				X
<u>Wind energy systems, small</u>			X	
<u>Wind energy systems, small, with a height that exceeds 80...</u>		X		

Adaptive reuse of historic structures for a permitted principal use

Agriculture

The keeping, dairying or raising for sale of animals, fish, birds, or reptiles but not including poultry houses, feedlots, horses, mules, or confinement dairies on farms.

Aquaculture, including accessory processing and sales.

Camp, day or boarding, private or commercial, but not recreational vehicle or migrant labor camps.

ARTICLE II. DISTRICTS AND STANDARDS
SECTION 22. RURAL CHARACTER DISTRICT

~~Detached single family dwellings.~~
~~Erosion and flood control structures.~~
~~Greenhouses, wholesale or retail~~
~~Hunting blinds and hunting preserves.~~
~~Personal wireless facilities collocated~~
~~Public and private parks and playgrounds for the purpose of conserving and enjoying the natural resources,~~
~~Stable, private~~
~~Stable, public~~
~~Mobile homes existing and in use as of January 16, 1996~~

SPECIAL EXCEPTIONS

The following principal uses and structures may be permitted as special exceptions in the Rural Character District, subject to *site plan* review by the *Planning Commission* or where applicable the *Planning Director*. Detailed limitations and standards for these uses may be found in Article III, Section 2.

~~Accessory storage structures with a floor area of more than 1,200 square feet or a height that exceeds 17 feet on parcels less than 5 acres~~
~~Accessory structures in the front yard of through lots~~
~~Adaptive reuse of historic structures~~
~~Airport, landing field, heliport, or helistop, public or private~~
~~4.5 — Assisted living facility with five to eight beds*~~
~~Cemetery, including crematorium and mausoleum~~
~~Conference center~~
~~Cottage industries, tradesmen and artisan shops~~
~~Country inn~~
~~Country stores, on primary and secondary roads~~
~~Day care group~~
~~Dog kennels, commercial~~
~~Exposition center or fairgrounds~~
~~Golf course, public or private~~
~~More than four horses and mules on land less than 20 acres in size~~
~~Personal wireless facility tower~~
~~Private clubs~~
~~Private schools~~
~~Public landings~~
~~Public utilities and structures~~
~~Raising of livestock and fowl but not including commercial feedlots, confinement dairies, or poultry houses on land less than 20 acres~~
~~Raising of small animals, commercial, including birds, bees, fish, rabbits or other creatures, but not including dog kennels on land less than 20 acres~~
~~Recreational facilities, privately or commercially owned, but not including major sports arenas for football, baseball, drag racing, motocross, or other major sports activities~~

Formatted: Normal, Indent: Left: 0", First line: 0"

ARTICLE II. DISTRICTS AND STANDARDS
SECTION 22. RURAL CHARACTER DISTRICT

Resort

Retreat

24.5—*Rural Inn****

Sand and gravel pits, *excavation* or *extraction* (not including the removal of sod and *excavation* for foundations, *swimming pools*, *soil* and *water conservation* practices, and those removals approved in connection with *street construction*, *subdivision*, or *planned residential development*)

Wind energy systems, small, with a height that exceeds 80 feet or on parcels less than 20 acres.**

ACCESSORY USES AND STRUCTURES

The following *accessory uses* and *structures* are allowed on all *farms* in the Rural Character District. Detailed limitations and standards for these uses may be found in Article III, Section 3A. *Accessory farm buildings*, including barns, cribs, stables, sheds, tool rooms, shops, bins, tanks, and silos.

Accessory farm houses, one on all *farms*, two on *farms* with a minimum of 50 tillable acres.

Accessory open or enclosed storage of farm materials, products, equipment, or vehicles.

Accessory storage of fertilizer and chemicals used in connection with the farming operation of the owner.

Guest house one, not including mobile homes

One hunting trailer, temporary, from September 1 to the following February 15, continually,

Parking of commercial vehicles

The following *accessory uses* must be at least 200 feet from all property lines:

Assembly in a totally enclosed building not to exceed 10,000 square feet in size, and repair of all equipment normally used in *agriculture*.

Petroleum storage, not to exceed 10,000 gallons and subject to applicable safety codes, ordinances, and statutes.

Grain, flour, and feed blending and packaging, including milling, drying, and storing.

School buses, limited to five, parked around existing *buildings*

Wind energy systems, small,

The following *accessory uses* and *structures* are allowed on all properties in the Rural Character District. Detailed limitations and standards for these uses may be found in Article III, Section 3B.

Accessory dwelling unit, one, in principal or *accessory structures*

Accessory off-street parking and loading of non-commercial vehicles that have current licenses and are operable.

Accessory off-street parking of one commercial vehicle in the *rear yard*

Appurtenant signs in accordance with Article VI, Section 2, of this Ordinance.

Assisted living facilities or group homes, with no more than four beds

Day care home,

Home occupations in main or *accessory buildings*

* Amended 11/3/09; ** Amended 9/6/11; *** Amended 4/8/15

Formatted: Normal, Indent: Left: 0", First line: 0"

ARTICLE II. DISTRICTS AND STANDARDS
SECTION 22. RURAL CHARACTER DISTRICT

7.5. — Keeping of backyard chickens*

~~Private garages, swimming pools, game courts, and other customary residential outbuildings and structures~~

~~Roadside stands offering for sale locally grown fresh agricultural products in season,~~

~~Satellite dish, private, with an antenna exceeding 3 feet in diameter~~

~~Satellite dish, private, with an antenna of 3 feet or less, and solar panel arrays~~

~~School buses, limited to two, parked in the rear or side yard of the dwelling~~

12.5 — Solar energy systems, small,

~~Storage in the rear yard of boats, campers, boat trailers, and camper trailers, which are titled under the name of the property owner or occupant.~~

Temporary MET Tower of any height

* Amended 8/5/14

Formatted: Normal, Indent: Left: 0", First line: 0"

Formatted: Normal, Indent: Left: 0", First line: 0"

ARTICLE II. DISTRICTS AND STANDARDS
SECTION 22. RURAL CHARACTER DISTRICT

22.3 DENSITY, AREA, HEIGHT, WIDTH AND YARD REQUIREMENTS

STANDARDS FOR THE SUBDIVISION OF LOTS	
Gross density ¹ Number of lots (dwelling units/lot/ac)	0.05 (1/20) 1 lot per 20 acres ¹
Minimum lot size	¾ acre
Minimum lot width	75 feet
STANDARDS FOR BUILDING AND STRUCTURE HEIGHT, WIDTH, AND PLACEMENT	
Minimum yard	
- Front	50 feet
- Side	15 feet
- Rear	30 feet
- Waterfront	100 feet
- Accessory structures on farms in the side and rear yard	25 feet
- Accessory residential structures in rear yard	
Side	3 feet
Rear	5 feet
Maximum structure height ²	
- Residential or Agricultural structure	38 feet
- Fence ³	
- Security	8 feet
-	5 feet
Agricultural	
-	
Ornamental	
Side and Rear	8 feet

Formatted: Font: Not Italic

Formatted: Font: Not Italic

Formatted Table

Formatted Table

ARTICLE II. DISTRICTS AND STANDARDS
SECTION 22. RURAL CHARACTER DISTRICT

Front	4 feet
-------	--------

¹Accessory dwelling units are not counted toward permitted density.

²Height of structures may be further restricted by the Kent County *Airport* Safety Requirements as defined in [Article V, Section 3-8B5](#) SECTION 35.4 ZONING DISTRICT SPECIFIC DESIGN STANDARDS of this Ordinance. Except in an area defined as the Kent County *Airport* Safety Area, the height limitations do not apply to: belfries; ornamental towers and spires; church spires; public monuments; commercial radio, personal wireless facility, and television towers less than 200 feet in height; stage towers or scenery lofts; tanks; conveyors; silos and corn dryers; elevator bulkheads; fire towers; water towers; stand pipes; and flag poles. Accessory structures on parcels less than 5 acres in size may not exceed 17 feet in height without a special exception.

³Fences do not need to meet the yard requirements.

ARTICLE II. DISTRICTS AND STANDARDS
SECTION 22. RURAL CHARACTER DISTRICT

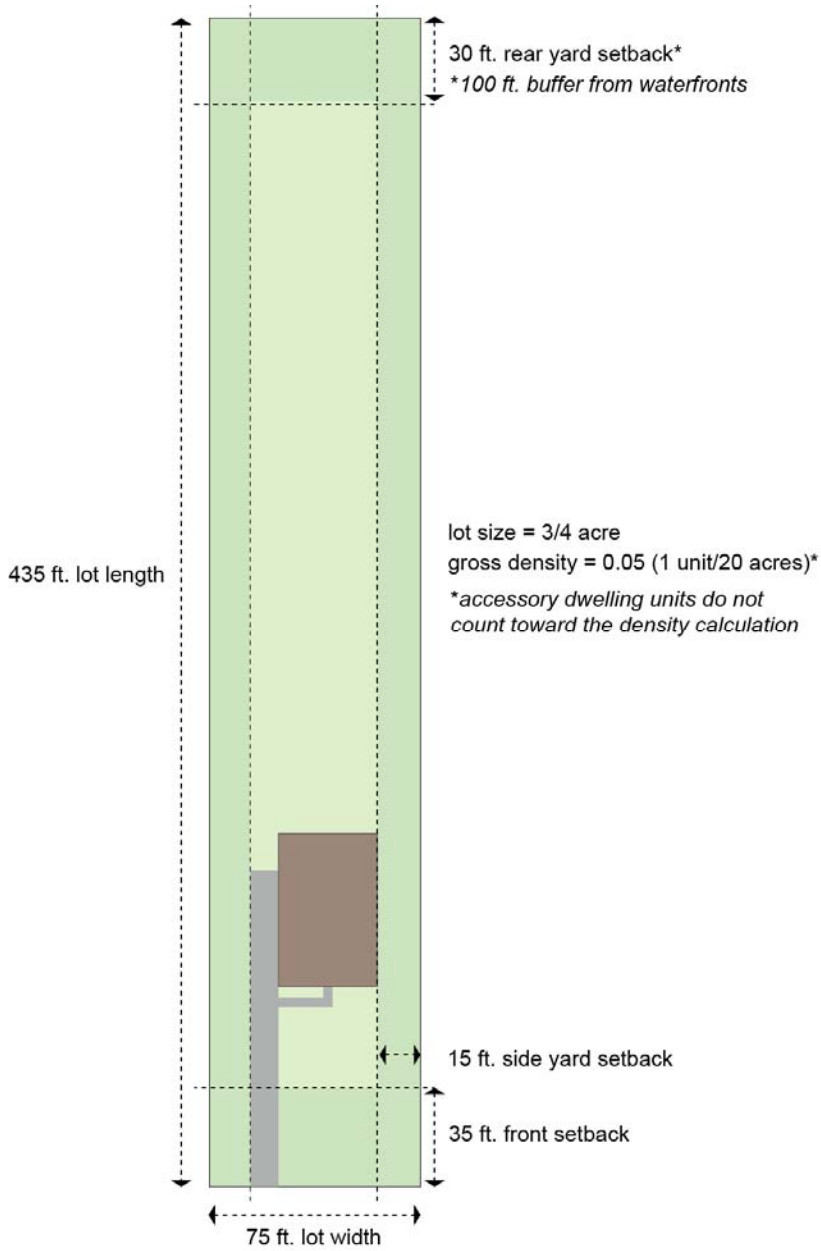


Figure 8: Regulatory diagram of a lot in the Rural Character District.

ARTICLE II. DISTRICTS AND STANDARDS
SECTION 22. RURAL CHARACTER DISTRICT

~~RURAL RESIDENTIAL~~

~~STATEMENT OF INTENT~~

~~The purpose of this district is to provide for low density, single family residential development in areas of existing residential development, together with facilities and accessory uses normally compatible with residential surroundings, and at the same time to permit agricultural uses and to preserve open spaces and rural character. This district is located in areas of existing rural development and those areas deated as neighborhood development areas in the Comprehensive Plan.~~

~~PERMITTED PRINCIPAL USES AND STRUCTURES~~

~~A building or land shall be used only for the following purposes. Detailed limitations and standards for these uses may be found in Article III, Section 1.~~

~~Agriculture~~

~~Camp, day or boarding, private or commercial, but not recreational vehicle or migrant labor camps.~~

~~Detached single family dwellings.~~

~~Erosion and flood control structures.~~

~~Greenhouses, wholesale or retail, provided structures are 200 feet from any property line and are adequately landscaped.~~

~~Public and private forests, wildlife reservations and similar conservation projects.~~

~~Public and private parks and playgrounds for the purpose of conserving and enjoying the natural resources.~~

~~Stable, private~~

~~Stable, public~~

~~Mobile homes existing and in use as of January 16, 1996~~

~~SPECIAL EXCEPTIONS~~

~~The following principal uses and structures may be permitted as special exceptions in the Rural Residential District, subject to site plan review by the Planning Commission or where applicable the Planning Director. Detailed limitations and standards for these uses may be found in Article III, Section 2.~~

~~Accessory storage structures with a floor area of more than 1,200 square feet or a height that exceeds 17 feet on parcels less than 5 acres~~

~~Accessory structures in the front yard of through lots~~

~~Adaptive reuse of historic structures~~

~~Airport, landing field, heliport, or helistop, public or private~~

~~Aquaculture, including accessory processing and sales~~

~~5.5 Assisted living facility with five to eight beds*~~

~~Cemetery, including crematorium and mausoleum~~

~~Conference center~~

~~Cottage industries, tradesmen and artisan shops~~

~~Country inn~~

~~Country stores, on primary and secondary roads~~

ARTICLE II. DISTRICTS AND STANDARDS
SECTION 22. RURAL CHARACTER DISTRICT

~~Day care group~~

~~Dog kennels, commercial~~

~~Golf course, public or private~~

~~Houses of worship~~

~~More than four horses and mules on land less than 20 acres in size~~

~~Private clubs~~

~~Private schools~~

~~Public landings~~

~~Public utilities and structures~~

~~Raising of livestock and fowl but not including commercial feedlots, confinement dairies, or poultry houses~~

~~Raising of small animals, commercial, including birds, bees, fish, rabbits or other creatures, but not including dog kennels~~

~~Recreational facilities, privately or commercially owned, but not including major sports arenas for football, baseball, drag racing, motocross, or other major sports activities~~

~~Resort~~

~~Retreat~~

~~24.5—Rural Inn**~~

~~Sand and gravel pits, excavation or extraction (not including the removal of sod and excavation for foundations, swimming pools, soil and water conservation practices, and those removals approved in connection with street construction, subdivision, or planned residential development)~~

~~Wind energy systems, small, with a height that exceeds 80 feet or on parcels less than 20 acres*~~

~~ACCESSORY USES~~

~~The following accessory uses are allowed on all farms in the Rural Residential District. Detailed limitations and standards for these uses may be found in Article III, Section 3A.~~

~~Accessory farm buildings, including barns, cribs, stables, sheds, tool rooms, shops, bins, tanks, and silos.~~

~~Accessory farm houses, one on all farms, two on farms with a minimum of 50 tillable acres.~~

~~Accessory open or enclosed storage of farm materials, products, equipment, or vehicles.~~

~~Accessory storage of fertilizer and chemicals used in connection with the farming operation of the owner.~~

~~Guest house, one, not including mobile homes,~~

~~One hunting trailer, temporary, from September 1 to the following February 15, continually,~~

~~Parking of commercial vehicles~~

~~The following accessory uses must be at least 200 feet from all property lines:~~

~~Assembly in a totally enclosed building not to exceed 10,000 square feet in size, and repair of all equipment normally used in agriculture.~~

~~Petroleum storage, not to exceed 10,000 gallons and subject to applicable safety codes, ordinances, and statutes.~~

~~Grain, flour, and feed blending and packaging, including milling, drying, and storing.~~

~~* Amended 11/3/09; ** Amended 4/8/15~~

ARTICLE II. DISTRICTS AND STANDARDS
SECTION 22. RURAL CHARACTER DISTRICT

~~School buses, limited to five, parked around existing buildings
Wind energy systems, small,~~

~~The following accessory uses are allowed on all properties in the Rural Residential District.
Detailed limitations and standards for these uses may be found in Article III, Section 3B.~~

~~Accessory dwelling unit, one, in principal or accessory structures~~

~~Accessory off-street parking and loading of non-commercial vehicles that have a current license
and are operable.~~

~~Accessory off-street parking of one commercial vehicle in the rear yard~~

~~Appurtenant s in accordance with Article VI, Section 2, of this Ordinance.~~

~~Assisted living facilities or group homes, with no more than four beds~~

~~Day care home~~

~~Home occupations in main or accessory buildings~~

~~7.5— Keeping of backyard chickens*~~

~~Private garages, swimming pools, game courts, and other customary residential outbuildings and
structures provided that accessory structures on parcels less than 5 acres do not exceed 1,200
square feet or 17 feet in height.~~

~~Roadside stands offering for sale locally grown fresh agricultural products in season, operated by
the owner, lessee or tenant of the premises upon which such stand is located.~~

~~Satellite dish, private, with an antenna exceeding 3 feet in diameter~~

~~Satellite dish, private, with an antenna of 3 feet or less, and solar panel arrays,~~

~~School buses, limited to two, parked in the rear or side yard of the~~

~~12.5— Solar energy systems, small,~~

~~Storage in the rear or side yard of boats, campers, boat trailers and camper trailers, which are
titled under the name of the property owner, or occupant.~~

~~Temporary MET Tower of any height~~

ARTICLE II. DISTRICTS AND STANDARDS
SECTION 22. RURAL CHARACTER DISTRICT

DENSITY, AREA, HEIGHT, WIDTH AND YARD REQUIREMENTS

Gross density (dwelling units/ac)	0.33 (1/3) ¹
Minimum lot size	
— On site individual septic system	¾ acre
— Public, community or shared system	½ acre
Minimum lot width	75 feet
Minimum yard	
— Front	35 feet
— Side	10 feet
— Rear	30 feet
— Waterfront	100 feet
— Accessory structures on farms in the side and rear yard	25 feet
— Accessory residential structures in rear yard	
— Side	3 feet
— Rear	5 feet
Maximum structure height ²	
— Residential or Agricultural structure	38 feet
— Fence ³	
— Security	8 feet
— Agricultural	5 feet
— Ornamental	
— Side and Rear	8 feet
— Front	4 feet

¹ Accessory dwelling units are not included in density calculations.

² Height of structures may be further restricted by of the Kent County Airport Safety Requirements as defined in Article V, Section 4.8.B.5 of this Ordinance. Except in an area defined as the Kent County Airport Safety Area, the height limitations do not apply to: belfries; ornamental towers and spires; church spires; public monuments; commercial radio, personal wireless facility, and television towers less than 200 feet in height; stage towers or scenery lofts; tanks; conveyors; silos and corn dryers; elevator bullheads; fire towers; water towers; stand pipes; and flag poles.

Accessory structures on parcels less than 5 acres in size may not exceed 17 feet in height without a special exception.

³ Fences do not need to meet yard requirements.

SECTION 23 CRITICAL AREA RESIDENTIAL

23.1 STATEMENT OF INTENT

This district is intended to allow low *density* residential *development* in areas where the impact on the natural environment is minimal. The purpose of this district is to maintain, or if possible to improve, the quality of runoff and groundwater entering the Chesapeake Bay and its tributaries and to maintain existing areas of natural habitats while allowing limited residential *development* that conforms to environmental standards and that reflects the scale and character of existing *development*. These areas must have one of the following characteristics:

1. Housing *density* ranges from one *dwelling unit* per five acres, up to four *dwelling units* per acre.
2. Areas not dominated by *agriculture, wetlands, forest, barren land, surface water* or space; or
3. Areas having public sewer or water, or both.
4. Areas meeting the conditions of an Intense *Development Area* but less than 20 acres in size.



Figure 9: Diagram illustrating the desired character in the Critical Area Residential District.

ARTICLE II. DISTRICTS AND STANDARDS
SECTION 23. CRITICAL AREA RESIDENTIAL

23.2 PERMITTED ~~PRINCIPAL~~ USES AND STRUCTURES

A building or land shall be used only for the following ~~purposes, principal uses and structures~~. Detailed limitations and standards for these uses may be found in Article III, ~~Section 1~~.

Formatted: Font: Not Italic

Commented [NN7]: Per the diagnostic: The consolidation of permitted principal uses and permitted principal structures unnecessarily complicates the district regulations.

Formatted Table

<u>Uses in Critical Area Residential</u>	<u>Permitted by right</u>	<u>Special Exception</u>	<u>Accessory Use on all properties</u>
<u>Accessory dwelling unit ...</u>			X
<u>Accessory off-street parking and loading of non-commercial...</u>			X
<u>Accessory off-street parking of one commercial vehicle in the...</u>			X
<u>Accessory storage structures with a floor area of more than...</u>		X	
<u>Accessory structures in the front yard requirement of water...</u>		X	
<u>Accessory structures in the front yards of through lots</u>		X	
<u>Adaptive reuse of historic structures for a permitted principal...</u>	X		
<u>Agriculture including horticultural, hydroponics or general...</u>	X		
<u>Airport, landing field, heliport, or helistop, public or private</u>		X	
<u>Appurtenant signs in accordance with SECTION 37 Article XX</u>			X
<u>Aquaculture, including accessory processing and sales</u>		X	
<u>Assisted living facilities or group homes with no more than...</u>			X
<u>Assisted living facility with five to eight beds</u>		X	
<u>Camp, day or boarding ...</u>	X		
<u>Cemetery, including crematorium and mausoleum</u>		X	

Commented [NN8]: Per the diagnostic: While historic preservation is stated as a goal throughout the Ordinance, the classification of "adaptive reuse of a historic structure" as a special exception is contrary to this goal.

ARTICLE II. DISTRICTS AND STANDARDS
SECTION 23. CRITICAL AREA RESIDENTIAL

<u>Conference center</u>		<u>X</u>	
<u>Cottage industries, tradesmen and artisan shops</u>		<u>X</u>	
<u>Country inn</u>		<u>X</u>	
<u>Day care group</u>		<u>X</u>	
<u>Day care home</u>			<u>X</u>
<u>Detached single family dwellings</u>	<u>X</u>		
<u>Dog kennels, commercial ...</u>		<u>X</u>	
<u>Erosion and flood control structures</u>	<u>X</u>		
<u>Golf course, public or private</u>		<u>X</u>	
<u>Greenhouses, wholesale or retail</u>	<u>X</u>		
<u>Home occupations in main or accessory buildings</u>			<u>X</u>
<u>Keeping of backyard chickens</u>			<u>X</u>
<u>Mobile homes existing and in use as of January 16, 1996</u>	<u>X</u>		
<u>More than four horses and mules on land less than 20...</u>		<u>X</u>	
<u>Private clubs</u>		<u>X</u>	
<u>Private garages, swimming pools, game courts, and other...</u>			<u>X</u>
<u>Private piers, community piers, and private shared piers...</u>			<u>X</u>
<u>Private schools</u>		<u>X</u>	
<u>Public and private forests, wildlife reservations and...</u>	<u>X</u>		
<u>Public and private parks and playgrounds...</u>	<u>X</u>		
<u>Public landings</u>		<u>X</u>	
<u>Public utilities and structures</u>		<u>X</u>	
<u>Raising of small animals, commercial, including birds, bees...</u>		<u>X</u>	
<u>Recreation facilities, privately or commercially owned, but not...</u>		<u>X</u>	
<u>Resort</u>		<u>X</u>	
<u>Retreat</u>		<u>X</u>	
<u>Roadside stands offering for sale locally grown fresh agr...</u>			<u>X</u>
<u>Sand and gravel pits, excavation...</u>		<u>X</u>	
<u>Satellite dish, private, with an antenna exceeding 3 feet...</u>			<u>X</u>
<u>Satellite dish, private, with an antenna of 3 feet or less, and so...</u>			<u>X</u>

ARTICLE II. DISTRICTS AND STANDARDS
SECTION 23. CRITICAL AREA RESIDENTIAL

<u>School buses, limited to two, parked in the rear or side yard...</u>			X
<u>Solar energy systems, small</u>			X
<u>Stable, private</u>	X		
<u>Stable, public</u>	X		
<u>Storage of boats, campers, boat trailers, and camper trailers...</u>			X
<u>Temporary MET Tower of any height</u>			X
<u>Tie-out pilings of private piers, community piers, and private...</u>		X	
<u>Wind energy systems, small, with a height that exceeds 80...</u>		X	

SECTION 37

Adaptive reuse of historic structures for a permitted principal use

~~Agriculture including horticultural, hydroponics or general farming, orchards, groves, or nurseries for growing or propagation of plants, trees, and shrubs.~~

~~Camp, day or boarding, private or commercial, but not recreational vehicle or migrant labor camps.~~

~~Detached single family dwellings.~~

~~Erosion and flood control structures.~~

~~Greenhouses, wholesale or retail, provided structures are 200 feet from all property lines and are adequately landscaped.~~

~~Public and private forests, wildlife reservations and similar conservation projects.~~

~~Public and private parks and playgrounds for the purpose of conserving and enjoying the natural resources~~

~~Stable, private~~

~~Stable, public~~

~~Mobile homes existing and in use as of January 16, 1996~~

SPECIAL EXCEPTIONS

The following principal uses and structures may be permitted as special exceptions in the Critical Area Residential District, subject to site plan review by the Planning Commission or where applicable the Planning Director. Detailed limitations and standards for these uses may be found in Article III, Section 2.

~~Accessory storage structures with a floor area of more than 1,200 square feet or a height that exceeds 17 feet on parcels less than 5 acres~~

~~Accessory structures in the front yard of through lots~~

~~Accessory structures in the front yard requirement of waterfront parcels~~

~~Airport, landing field, heliport, or helistop, public or private~~

~~Aquaculture, including accessory processing and sales~~

~~5.5 — Assisted living facility with five to eight beds*~~

* Amended 2/3/10; ** Amended 6/20/17; *** Amended 9/6/11

ARTICLE II. DISTRICTS AND STANDARDS
SECTION 23. CRITICAL AREA RESIDENTIAL

Cemetery, including crematorium and mausoleum
Conference center
Cottage industries, tradesmen and artisan shops
Country inn
Day care group
Dog kennels, commercial
Golf course, public or private
More than four horses and mules on land less than 20 acres in size
Private clubs
Private schools
Public landings
Public utilities and structures
Raising of small animals, commercial, including birds, bees, fish, rabbits or other creatures but not including dog kennels.
Recreational facilities, privately or commercially owned, but not including major sports arenas for football, baseball, drag racing, motocross or other major sports activities
Resort
Retreat
Sand and gravel pits, excavation or extraction (not including the removal of sod and excavation for foundations, swimming pools, soil and water conservation practices, and those removals approved in connection with street construction, subdivision, or planned residential development)
22.5—Tie-out pilings of private piers, community piers, and private shared piers, installed at a distance not to exceed 25% of the width of the waterway, the edge of the channel, or 180 feet from the mean high water mark, whichever is less, for the exclusive mooring use by tall ships as safe harbors from hurricanes and other severe weather related threats.*
Wind energy systems, small, with a height that exceeds 80 feet or on parcels less than 20 acres**

ACCESSORY USES AND STRUCTURES

The following accessory uses and structures are allowed on all properties in the Critical Area Residential District. Detailed limitations and standards for these uses may be found in Article III, Section 3B.

Accessory dwelling unit, one, in principal or accessory structures
Accessory off-street parking and loading of non-commercial vehicles that have current licenses and are operable.
Accessory off-street parking of one commercial vehicle in the rear yard
Appurtenant signs in accordance with Article VI, Section 2, of this Ordinance.
Assisted living facilities or group homes, with no more than four beds
Day care home,
Home occupations in main or accessory buildings
7.5—Keeping of backyard chicken*

* Amended 8/5/14

ARTICLE II. DISTRICTS AND STANDARDS
SECTION 23. CRITICAL AREA RESIDENTIAL

~~Private piers, community piers, and private shared piers, not to exceed 25% of the width of the waterway, the edge of the channel, or 150 feet in length, whichever is less~~

~~Private garages, swimming pools, game courts, and other customary residential outbuildings and structures provided that accessory structures on parcels less than 5 acres do not exceed 1,200 square feet or 17 feet in height.~~

~~Roadside stands offering for sale locally grown fresh agricultural products in season, operated by the owner, lessee or tenant of the premises upon which such stand is located.~~

~~Satellite dish, private, with an antenna exceeding 3 feet in diameter~~

~~Satellite dish, private, with an antenna of 3 feet or less, and solar panel arrays~~

~~School buses, limited to two, parked in the rear or side yard of dwelling~~

~~13.5—Solar energy systems, small,~~

~~Storage of boats, campers, boat trailers, and camper trailers, which are titled under the name of the property owner, or occupant.~~

~~Temporary MET Tower of any height~~

ARTICLE II. DISTRICTS AND STANDARDS
SECTION 23. CRITICAL AREA RESIDENTIAL

23.423.3 DENSITY, AREA, HEIGHT, WIDTH AND YARD REQUIREMENTS

STANDARDS FOR THE SUBDIVISION OF LOTS

Gross density (<i>dwelling units/lots/ac</i>)	1 lot per acre ¹
Minimum lot size	½ acre
Minimum lot width	75 feet

STANDARDS FOR BUILDING AND STRUCTURE HEIGHT, WIDTH, AND PLACEMENT

Minimum yard	
- Front	5035 feet
- Side	1510 feet
- Rear	30 feet
- Waterfront	Minimum 100-foot <i>buffer</i> or <i>modified buffer</i> ²
- <i>Shoreline cliff</i>	1.5 x <i>cliff height</i> + 20 feet
- <i>Accessory structures on farms in the side and rear yard</i>	25 feet
- <i>Accessory residential structures in rear yard</i>	
Side	3 feet
Rear	5 feet
Maximum structure height ³	
- Residential or Agricultural structure	38 feet
- Fence ⁴	
- Security	8 feet
- Agricultural	5 feet
- Ornamental	
Side and Rear	8 feet
Front	4 feet

¹Accessory dwelling units are not included in density calculations.

²Modifications for structures existing prior to April 12, 1988, may be permitted as per [Article V, Section 5-7-B-3-a SECTION 50.6 EXPANSION OF EXISTING DWELLINGS IN THE MODIFIED BUFFER](#)

³Except in an area defined as the Kent County Airport Safety Area, the height limitations do not apply to: belfries; ornamental towers and spires; church spires; public monuments; commercial radio, personal wireless facility, and television towers less than 200 feet in height; stage towers or scenery lofts; tanks; conveyors; silos and corn dryers; elevator bulkheads; fire towers; water towers; stand pipes; and flag poles. Accessory structures on parcels less than 5 acres in size may not exceed 17 feet in height without a special exception.

⁴Fences do not need to meet yard requirements.

Formatted: Font: Not Italic

Formatted: Font: Not Italic

Formatted: Font: Bold

Formatted Table

Formatted: Font: Bold

Formatted Table

Commented [NN9]:

Formatted: Font: Not Italic

Formatted: Font: Not Italic

ARTICLE II. DISTRICTS AND STANDARDS
SECTION 23. CRITICAL AREA RESIDENTIAL

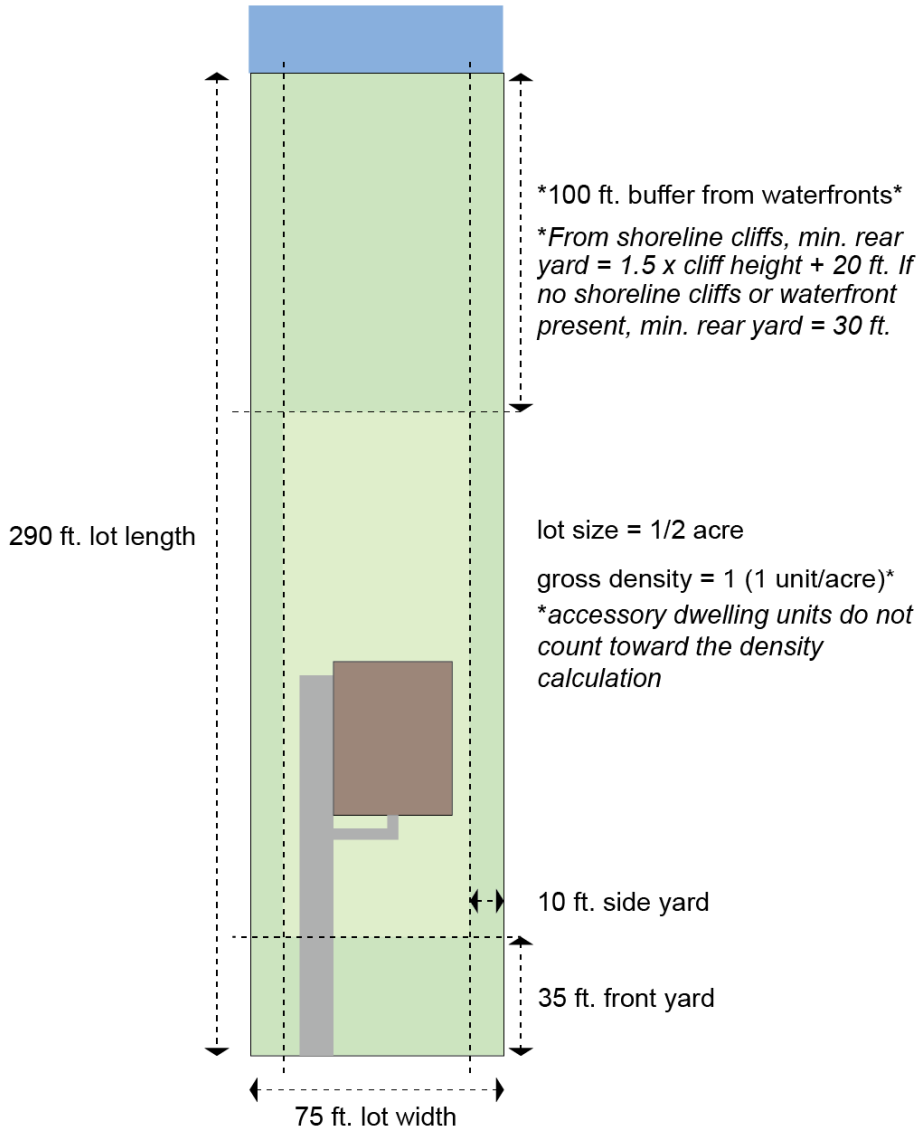


Figure 10: Regulatory diagram of a lot in the Critical Area Residential District.

SECTION 24 COMMUNITY RESIDENTIAL

24.1 STATEMENT OF INTENT

(Note: This statement is to be edited to combine that of the Community Residential and the Rural Residential Districts) The purpose of this district is to provide for single *family* residential *development* in areas of existing residential *development*, together with facilities and *accessory uses* normally compatible with residential surroundings, and at the same time to permit agricultural uses and to preserve *open spaces* and rural character. This district is in areas near existing developed areas, villages and incorporated towns.

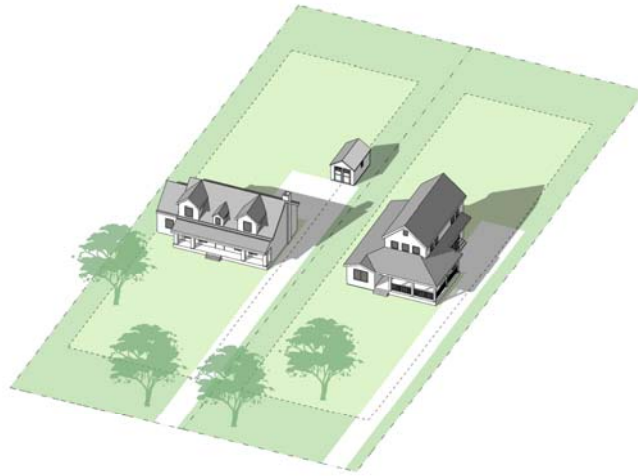


Figure 11: Diagram illustrating the desired character of the Community Residential District.

ARTICLE II. DISTRICTS AND STANDARDS
SECTION 24. COMMUNITY RESIDENTIAL

24.2 PERMITTED ~~PRINCIPAL~~ USES AND STRUCTURES

A *building* or land shall be used only for the following ~~purposes, permitted uses and structures~~. Detailed limitations and standards for these uses may be found in Article III, ~~Section 1~~.

Formatted: Font: Not Italic

Commented [NN10]: Per the diagnostic: The consolidation of permitted principal uses and permitted principal structures unnecessarily complicates the district regulations.

<u>Uses in Community Residential (*X indicates uses that are from both the Community Residential and the Rural Residential Districts. CR indicates uses that are only from the original Community Residential District. RR indicates uses that are only from the original Rural Residential District.)</u>	<u>Permitted by right</u>	<u>Special Exception</u>	<u>Accessory Use on farms only</u>	<u>Accessory Use on all properties</u>
<u>Accessory dwelling unit ...</u>				X
<u>Accessory farm buildings ...</u>			X	
<u>Accessory farm houses, one on all farms, two on farms with...</u>			X	
<u>Accessory off-street parking and loading of non-commercial...</u>				X
<u>Accessory off-street parking of one commercial vehicle in the...</u>				X
<u>Accessory open or enclosed storage of farm materials ...</u>			X	
<u>Accessory storage of fertilizer and chemicals ...</u>			X	
<u>Accessory storage structures with a floor area of more than...</u>		X		
<u>Accessory structures in the front yards of through lots</u>		X		
<u>Adaptive reuse of historic structures</u>		RR		
<u>Adaptive reuse of historic structures for a permitted principal...</u>	CR			
<u>Agriculture</u>	X			
<u>Airport, landing field, heliport, or helistop, public or private</u>		X		
<u>Appurtenant signs in accordance with SECTION 37 Article XX</u>				X
<u>Aquaculture, including accessory processing and sales</u>		RR		
<u>Assembly in a totally enclosed building not to exceed 10,000...</u>			X	
<u>Assisted living facilities or group homes with no more than...</u>				X
<u>Assisted living facilities with five to eight beds</u>		X		
<u>Camp, day or boarding ...</u>	X			
<u>Cemetery, including crematorium and mausoleum</u>		X		
<u>Conference center</u>		X		
<u>Cottage industries, tradesmen and artisan shops</u>		X		
<u>Country inn</u>		X		
<u>Country stores, on primary and secondary roads</u>		X		
<u>Day care group</u>		X		
<u>Day care home</u>				X
<u>Detached single family dwellings</u>	X			
<u>Dog kennels, commercial</u>		RR		

Commented [NN11]: Per the diagnostic: While historic preservation is stated as a goal throughout the Ordinance, the classification of "adaptive reuse of a historic structure" as a special exception is contrary to this goal.

Commented [NN12]: Per the diagnostic: While historic preservation is stated as a goal throughout the Ordinance, the classification of "adaptive reuse of a historic structure" as a special exception is contrary to this goal.

ARTICLE II. DISTRICTS AND STANDARDS
SECTION 24. COMMUNITY RESIDENTIAL

<u>Erosion and flood control structures</u>	X			
<u>Golf course, public or private</u>		X		
<u>Grain, flour, and feed blending and packaging, including...</u>			X	
<u>Greenhouses, wholesale or retail, provided structures are 200...</u>	X			
<u>Guest house one, not including mobile homes</u>			X	
<u>Home occupations in main or accessory buildings</u>				X
<u>Houses of worship</u>		X		
<u>Keeping of backyard chickens</u>				X
<u>Mobile homes existing and in use as of January 16, 1996</u>	X			
<u>More than four horses and mules on land less than 20...</u>		RR		
<u>One hunting trailer, temporary, from September 1 to the ...</u>			X	
<u>Parking of commercial vehicles</u>			X	
<u>Petroleum storage, not to exceed 10,000 gallons and subject...</u>			X	
<u>Private clubs</u>		X		
<u>Private garages, swimming pools, game courts, and other...</u>				X
<u>Private schools</u>		X		
<u>Public and private forests, wildlife reservations and...</u>	X			
<u>Public and private parks and playgrounds...</u>	X			
<u>Public landings</u>		X		
<u>Public utilities and structures</u>		X		
<u>Raising of livestock and fowl but not including commercial...</u>		RR		
<u>Raising of small animals, commercial, including birds, bees...</u>		X		
<u>Recreation facilities, privately or commercially owned, but not...</u>		X		
<u>Resort</u>		X		
<u>Retreat</u>		X		
<u>Roadside stands offering for sale locally grown fresh agr...</u>				X
<u>Rural inn</u>		X		
<u>Sand and gravel pits, excavation...</u>		RR		
<u>Satellite dish, private, with an antenna exceeding 3 feet...</u>				X
<u>Satellite dish, private, with an antenna of 3 feet or less, and so...</u>				X
<u>School buses, limited to five, parked around existing buildings...</u>			X	
<u>School buses, limited to two, parked in the rear or side yard...</u>				X
<u>Solar energy systems, small</u>				X
<u>Stable, private</u>	X			
<u>Stable, public</u>		RR		
<u>Storage in the rear or side yard of boats, campers, boat...</u>				X
<u>Temporary MET Tower of any height</u>				X
<u>Wind energy systems, small</u>			X	
<u>Wind energy systems, small, with a height that exceeds 80...</u>		X		

Adaptive reuse of historic structures for a permitted principal use.

Agriculture

ARTICLE II. DISTRICTS AND STANDARDS
SECTION 24. COMMUNITY RESIDENTIAL

~~Camp, day or boarding, private or commercial, but not recreational vehicle or migrant labor camps.~~
~~Detached single family dwellings.~~
~~Erosion and flood control structures.~~
~~Greenhouses, wholesale or retail, provided structures are 200 feet from any property line and are adequately landscaped.~~
~~Public and private forests, wildlife reservations and similar conservation projects.~~
~~Public and private parks and playgrounds for the purpose of conserving and enjoying the natural resources,~~
~~Stable, private~~
~~Mobile homes existing and in use as of January 16, 1996~~

SPECIAL EXCEPTIONS

The following principal uses and structures may be permitted as special exceptions in the Community Residential District, subject to site plan review by the Planning Commission or where applicable the Planning Director. Detailed limitations and standards for these uses may be found in Article III, Section 2.

~~Accessory storage structures with a floor area of more than 1,200 square feet or a height that exceeds 17 feet on parcels less than 5 acres~~

~~Accessory structures in the front yard of through lots~~

~~Adaptive reuse of historic structures~~

~~Airport, landing field, heliport, or helistop, public or private~~

~~4.5 — Assisted living facilities with five to eight beds*~~

~~Cemetery, including crematorium and mausoleum~~

~~Conference center~~

~~Cottage industries, tradesmen and artisan shops~~

~~Country inn~~

~~Country stores, on primary and secondary roads~~

~~Day care group~~

~~Golf course, public or private~~

~~Houses of worship~~

~~Private clubs~~

~~Private schools~~

~~Public landings~~

~~Public utilities and structures~~

~~Raising of small animals, commercial, including birds, bees, fish, rabbits or other creatures, but not including dog kennels~~

~~Recreational facilities, privately or commercially owned, but not including major sports arenas for football, baseball, drag racing, motocross, or other major sports activities~~

~~Resort~~

~~Retreat~~

* Amended 11/3/09

ARTICLE II. DISTRICTS AND STANDARDS
SECTION 24. COMMUNITY RESIDENTIAL

20.5— *Rural Inn* ***

Wind energy systems, small, with a height that exceeds 80 feet or on parcels less than 20 acres.**

ACCESSORY USES AND STRUCTURES

The following accessory uses and structures are allowed on all farms in the Community Residential District. Detailed limitations and standards for these uses may be found in Article III, Section 3A.

Accessory farm buildings, including barns, cribs, stables, sheds, tool rooms, shops, bins, tanks, and silos.

Accessory farm houses, one on all farms, two on farms with a minimum of 50 tillable acres.

Accessory open or enclosed storage of farm materials, products, equipment, or vehicles.

Accessory storage of fertilizer and chemicals used in connection with the farming operation of the owner.

Guest house one, not including mobile homes,

One hunting trailer, temporary, from September 1 to the following February 15, continually,

Parking of commercial vehicles

The following accessory uses must be at least 200 feet from all property lines:

Assembly in a totally enclosed building not to exceed 10,000 square feet in size and repair of all equipment normally used in agriculture.

Petroleum storage, not to exceed 10,000 gallons and subject to applicable safety codes, ordinances, and statutes.

Grain, flour, and feed blending and packaging, including milling, drying, and storing.

School buses, limited to five, parked around existing buildings

Wind energy systems, small,

The following accessory uses and structures are allowed on all properties in the Community Residential District. Detailed limitations and standards for these uses may be found in Article III, Section 3B.

Accessory dwelling unit, one, in principal or accessory structures

Accessory off-street parking and loading of non-commercial vehicles that have current licenses and are operable.

Accessory off-street parking of one commercial vehicle in the rear yard

Appurtenant signs in accordance with Article VI, Section 2, of this Ordinance.

Assisted living facilities or group homes, with no more than four beds

Day care home

Home occupations in main or accessory buildings

7.5— *Keeping of backyard chickens**

Private garages, swimming pools, game courts, and other customary residential outbuildings

and structures provided that accessory structures on parcels less than 5 acres do not exceed 1,200 square feet or 17 feet in height.

** Amended 9/6/11; *** Amended 4/8/15

* Amended 8/5/14

ARTICLE II. DISTRICTS AND STANDARDS
SECTION 24. COMMUNITY RESIDENTIAL

~~Roadside stands offering for sale locally grown fresh agricultural products in season, operated by the owner, lessee or tenant of the premises upon which such stand is located.~~
~~Satellite dish, private, with an antenna exceeding 3 feet in diameter~~
~~Satellite dish, private, with an antennae of 3 feet or less, and solar panel arrays,~~
~~School buses, limited to two, parked in the rear or side yard of the dwelling~~
12.5—Solar energy systems, small,
Storage in the rear or side yard of boats, campers, boat trailers, and camper trailers, which are titled under the name of the property owner, or occupant.—
Temporary MET Tower of any height

~~24.3~~——

ARTICLE II. DISTRICTS AND STANDARDS
SECTION 24. COMMUNITY RESIDENTIAL

24.524.3 DENSITY, AREA, HEIGHT, WIDTH AND YARD REQUIREMENTS

STANDARDS FOR THE SUBDIVISION OF LOTS

Gross density (<i>dwelling units</i> /lots/ac)	1 lot per acre ¹
Minimum lot size	½ acre
Minimum lot width	75 feet

STANDARDS FOR BUILDING AND STRUCTURE HEIGHT, WIDTH, AND PLACEMENT

Minimum yard	
- Front	35 feet
- Side	10 feet
- Rear	30 feet
- Waterfront	100 feet
- Accessory structures on farms in the side and rear yard	25 feet
- Accessory residential structures in rear yard	
Side	3 feet
Rear	5 feet
Maximum structure height ²	
- Residential or Agricultural structure	38 feet
- Fence ³	
- Security	8 feet
- Agricultural	5 feet
- Ornamental	
Side and Rear	8 feet
Front	4 feet

¹Accessory dwelling units are not included in density calculations.

²Height of structures may be further restricted by of the Kent County Airport Safety Requirements as defined in [Article V, Section 6.8.B.5 SECTION 35.4 ZONING DISTRICT SPECIFIC DESIGN STANDARDS](#) of this Ordinance. Except in an area defined as the Kent County Airport Safety Area, the height limitations do not apply to: belfries; ornamental towers and spires; church spires; public monuments; commercial radio, personal wireless facility, and television towers less than 200 feet in height; stage towers or scenery lofts; tanks; conveyors; silos and corn dryers; elevator bulkheads; fire towers; water towers; stand pipes; and flag poles. Accessory structures on parcels less than 5 acres in size may not exceed 17 feet in height without a special exception.

³Fences do not need to meet yard requirements.

Formatted: Font: Not Italic

Formatted: Font: Not Italic

Formatted: Font: Bold

Formatted: Font: Bold

ARTICLE II. DISTRICTS AND STANDARDS
SECTION 24. COMMUNITY RESIDENTIAL

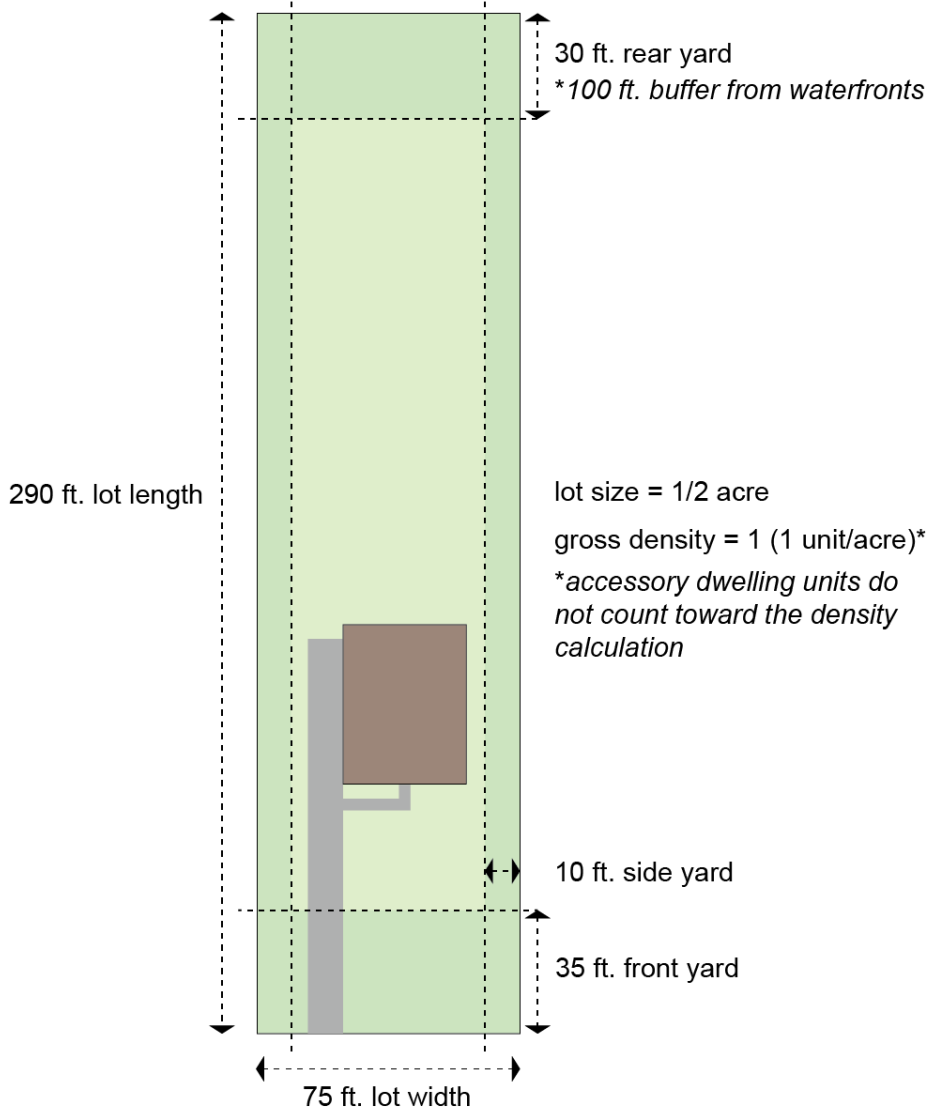


Figure 12: Regulatory diagram of a lot in the Community Residential District.

SECTION 25 VILLAGE DISTRICT

25.1 STATEMENT OF INTENT

1. The purpose of this district is to provide for high quality residential, neighborhood business, and office *development*. In those areas served by public water and sewer, this zone will be characterized by a wide variety of housing types, densities, and uses. In those areas without *public utilities*, this zone will be largely single *family* with the possibility of multi-*family* residential when it does not hazard public health and is consistent with the Village Master Plan for the area.
2. This district is created to:
 - (A) Encourage residential *development* in existing towns and communities on *major thoroughfares*.
 - (B) Permit a variety of housing types.
 - (C) Provide incentives for residential *development* by allowing variations in *lot* size, *density*, *frontage*, and *yard* requirements.
 - (D) Encourage compact *development*.
 - (E) Promote the *development* of non-residential uses that complement and enhance the character, vitality and attractiveness of the community as a place to live and work.
 - (F) Encourage designs that allow for the filling-in of vacant areas and create *development* that is compatible with the character of existing *lots* and *buildings*.

ARTICLE II. DISTRICTS AND STANDARDS
SECTION 25. VILLAGE DISTRICT

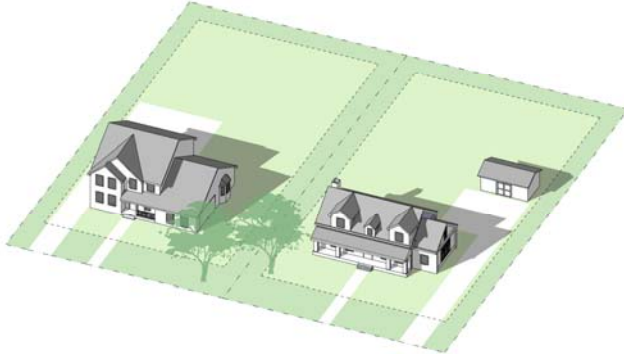


Figure 13: Diagram illustrating the desired character of single-family housing developments in the Village District.

ARTICLE II. DISTRICTS AND STANDARDS
SECTION 25. VILLAGE DISTRICT

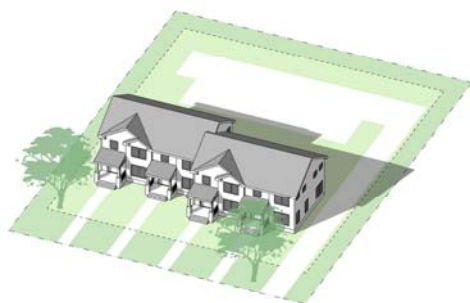


Figure 14: Diagram illustrating the desired character of multi-family housing developments in the Village District.

ARTICLE II. DISTRICTS AND STANDARDS
SECTION 25. VILLAGE DISTRICT

25.2 PERMITTED ~~PRINCIPAL~~ USES AND STRUCTURES

A building or structure shall be used only for the following ~~purposes principal uses and structures~~. Detailed limitations and standards for these uses may be found in Article III, ~~Section 1~~.

Formatted: Font: Not Italic

Commented [NN13]: Per the diagnostic: The consolidation of permitted principal uses and permitted principal structures unnecessarily complicates the district regulations.

Uses in Village District	Permitted by Right	Special Exception	Accessory Use on all properties
<u>Accessory structures in the front yards of through lots</u>		X	
<u>Accessory vehicle parking limited to those vehicles used as a...</u>			X
<u>Adaptive reuse of historic structures for a permitted principal...</u>	X		
<u>Agriculture</u>	X		
<u>Appurtenant signs in accordance with SECTION 37 Article XX</u>			X
<u>Assisted living facilities or group homes with no more than...</u>			X
<u>Automobile service stations, but not including repair</u>		X	
<u>Cemetery, including crematorium and mausoleum</u>		X	
<u>Convalescent, nursing, or group homes for the aged with...</u>		X	
<u>Convents, monasteries etc., subject to site plan review</u>	X		
<u>Curio shops, craft shops, antique stores, and similar uses...</u>	X		
<u>Data processing centers, subject to site plan review</u>	X		
<u>Day care group</u>		X	
<u>Day care home</u>			X
<u>Detached single family dwellings</u>	X		
<u>Dinner theaters and playhouses, subject to site plan review</u>	X		
<u>Existing commercial or industrial uses and structures in the...</u>	X		
<u>Financial institutions, subject to site plan review</u>	X		
<u>Fire and rescue stations, subject to site plan review</u>	X		
<u>Funeral homes, subject to site plan review</u>	X		
<u>Home occupations in main or accessory buildings</u>			X
<u>Houses of worship, subject to site plan review</u>	X		
<u>Keeping of backyard chickens</u>			X
<u>Marine supply store including indoor outboard motor sales,...</u>	X		
<u>Mobile home parks</u>		X	
<u>Mobile homes existing and in use as of January 16, 1996</u>	X		
<u>Multi-family dwellings, subject to site plan review</u>	X		
<u>Neighborhood retail businesses which supply household co...</u>	X		

Commented [NN14]: Per the diagnostic: While historic preservation is stated as a goal throughout the Ordinance, the classification of "adaptive reuse of a historic structure" as a special exception is contrary to this goal.

ARTICLE II. DISTRICTS AND STANDARDS
SECTION 25. VILLAGE DISTRICT

<u>New and used boat sales, boat and outboard motor repairs...</u>	X		
<u>Offices-administrative, business, sales, and professional,...</u>	X		
<u>Outdoor recreation, miniature golf, but not golf courses</u>		X	
<u>Parking of one commercial vehicle in the side or rear yard...</u>			X
<u>Personal service establishments which perform services on...</u>	X		
<u>Personal wireless facilities collocated</u>	X		
<u>Printing and publishing</u>		X	
<u>Private clubs</u>		X	
<u>Private schools</u>		X	
<u>Public uses, buildings, and utilities</u>	X		
<u>Recreational uses indoor, commercial, i.e. game courts,...</u>	X		
<u>Recreational uses such as swimming pools, game courts,...</u>			X
<u>Restaurants without drive through facilities limited to 75...</u>	X		
<u>Retreat</u>		X	
<u>Rooming, boarding, and lodging houses</u>	X		
<u>Rural inn</u>		X	
<u>Satellite dish, private, with an antenna exceeding 3 feet...</u>			X
<u>Satellite dish, private, with an antenna of 3 feet or less, and so...</u>			X
<u>School bus parking lot</u>		X	
<u>School buses, limited to two, parked in the rear or side yard...</u>			X
<u>Solar energy systems, small</u>			X
<u>Storage in the rear yard of boats, campers, boat trailers, and...</u>			X
<u>Temporary MET Tower of any height</u>			X
<u>Town houses, subject to site plan review</u>	X		
<u>Two-family dwellings</u>	X		
<u>Up to 30 self-storage units in 1 building not to exceed 100...</u>	X		
<u>Uses and structures which are customarily accessory and...</u>			X
<u>Wind energy systems, small</u>		X	

Adaptive reuse of historic structures for permitted principal uses:

~~Detached single family dwellings~~

~~Two-family dwellings~~

~~Town houses, subject to site plan review~~

~~Multi-family dwellings, subject to site plan review~~

~~Rooming, boarding, and lodging houses~~

~~Houses of worship, subject to site plan review~~

~~Convents, monasteries etc., subject to site plan review~~

~~Financial institutions, subject to site plan review~~

~~Fire and rescue stations, subject to site plan review~~

~~Dinner theaters and playhouses, subject to site plan review~~

~~Offices—administrative, business, sales, and professional, subject to site plan review~~

~~Personal wireless facilities collocated.~~

~~Public uses, buildings, and utilities.~~

ARTICLE II. DISTRICTS AND STANDARDS
SECTION 25. VILLAGE DISTRICT

~~Restaurants without drive through facilities limited to 75 seats, subject to site plan review~~
~~Funeral homes, subject to site plan review~~
~~Neighborhood retail businesses which supply household commodities on the premises such as groceries, meats, dairy products, baked goods, or other foods, drugs, notions, flowers or hardware.~~
~~Curio shops, craft shops, antique stores, and similar uses consistent with the character of the town area.~~
~~Personal service establishments which perform services on the premises for persons residing in adjacent residential areas such as shoe repair, dry cleaners, tailors, laundromats, beauty parlors, barber shops, and the like.~~
~~Recreational uses indoor, commercial, i.e. game courts, swimming pools, and other like private recreational facilities, subject to site plan review.~~
~~Existing commercial or industrial uses and structures in the Village District.~~
~~Agriculture~~
~~Mobile homes existing and in use as of January 16, 1996~~
~~Marine supply store including indoor outboard motor sales, subject to site plan review.**.~~
~~New and used boat sales, boat and outboard motor repairs and boat storage,~~
~~Up to 30 self-storage units in 1 building not to exceed 100 square feet of floor space per unit, subject to site plan review.~~
~~Data processing centers, subject to site plan review**~~

SPECIAL EXCEPTIONS

The following principal uses and structures may be permitted as special exceptions in the Village District, subject to site plan review by the Planning Commission or where applicable the Planning Director. Detailed limitations and standards for these uses may be found in Article III, Section 2.

~~Accessory structures in the front yard of through lots~~
~~Adaptive reuse of historic structures~~
~~Automobile service stations, but not including repair~~
~~Cemetery, including crematorium and mausoleum~~
~~Convalescent, nursing, or group homes for the aged with five or more beds~~
~~Day care group~~
~~Mobile home parks~~
~~Outdoor recreation, miniature golf, but not golf courses~~
~~Printing and publishing~~
~~Private clubs~~
~~Private schools~~
~~Retreat~~
~~12.5 Rural Inn ***~~
~~12.75 School bus parking lot +~~
~~Wind energy systems, small*~~

** Amended 8/5/14

*** Amended 4/8/15; + Amended 4/3/18; ++ Amended 6/16/20

ARTICLE II. DISTRICTS AND STANDARDS
SECTION 25. VILLAGE DISTRICT

ACCESSORY USES AND STRUCTURES

The following *accessory uses* and *structures* shall be permitted on all properties in the Village District. Detailed limitations and standards for these uses may be found in Article III, Section 3.

~~Accessory vehicle parking limited to those vehicles used as a part of principal permitted uses or approved special exceptions~~

~~Appurtenant signs in accordance with Article VI, Section 2 of this Ordinance.~~

~~Assisted living facilities or *group homes*, with no more than four beds~~

~~*Day care home*~~

~~*Home occupations in main or accessory buildings*~~

~~5.5 — Keeping of backyard chickens*.~~

~~Uses and *structures* which are customarily accessory and clearly incidental and subordinate to permitted uses and *structures*.~~

~~Parking of one commercial vehicle in the side or *rear yard* of *dwellings*~~

~~Recreational uses such as *swimming pools*, game courts, and other like recreational facilities located a minimum of 25 feet from all property lines.~~

~~Satellite dish, private, with an antenna exceeding 3 feet in diameter~~

~~Satellite dish, private, with an antenna 3 feet or less in diameter, and solar panel arrays.~~

~~School buses, limited to two, parked in the rear or *side yard* of *dwellings*.~~

~~11.5 — Solar energy systems, small,~~

~~Storage in the *rear yard* of boats, campers, boat trailers, and camper trailers, which are titled under the name of the property owner or occupant.~~

~~Temporary *MET Tower* of any height.~~

* Amended 8/5/14

ARTICLE II. DISTRICTS AND STANDARDS
SECTION 25. VILLAGE DISTRICT

25.3 **DENSITY, AREA, HEIGHT, WIDTH, AND YARD REQUIREMENTS FOR ALL NEW CONSTRUCTION AND ADDITIONS EXCEPT FOR TWO-FAMILY, TOWNHOUSE, AND MULTI-FAMILY USES**

Gross density (dwelling units/acre)	4
STANDARDS FOR THE SUBDIVISION OF LOTS	
Minimum lot size	9,500 square feet
Minimum lot frontage	50 feet
STANDARDS FOR BUILDING AND STRUCTURE HEIGHT, WIDTH, AND PLACEMENT	
Minimum yard	
- Front	20 feet
- Side	8 feet
- Rear	10 feet
- Accessory residential structures in rear yard	
Side	3 feet
Rear	5 feet
Maximum structure height ¹	
- Commercial	38 feet
- Residential	38 35 feet
- Fence ²	
- Security	8 feet
- Agricultural	5 feet
- Ornamental	
Side and Rear	8 feet
Front	4 feet

¹Height of structures may be further restricted by of the Kent County Airport Safety Requirements as defined in SECTION 35.4 ZONING DISTRICT SPECIFIC DESIGN STANDARDS Article V, Section 7.8.C.12 of this Ordinance. Except in an area defined as the Kent County Airport Safety Area, the height limitations do not apply to: belfries; ornamental towers and spires; church spires; public monuments; commercial radio, personal wireless facility, and television towers less than 200 feet in height; stage towers or scenery lofts; tanks; conveyors; silos and corn dryers; elevator bulkheads; fire towers; water towers; stand pipes; and flag poles.

²Fences do not need to meet yard requirements.

- Formatted: Font: Not Italic
- Formatted: Font: Not Italic
- Formatted: Font: Not Italic
- Formatted: Font: Not Italic
- Formatted: Font: Not Italic
- Commented [NN15]: Per the diagnostic: The building forms in the Village District and Intense Village District should have unique lot and building standards that correspond to each form (i.e. townhomes, apartments, and two-family buildings).
- Formatted: Font: Not Italic
- Formatted: Font: Bold
- Formatted: Font: Bold

ARTICLE II. DISTRICTS AND STANDARDS
SECTION 25. VILLAGE DISTRICT

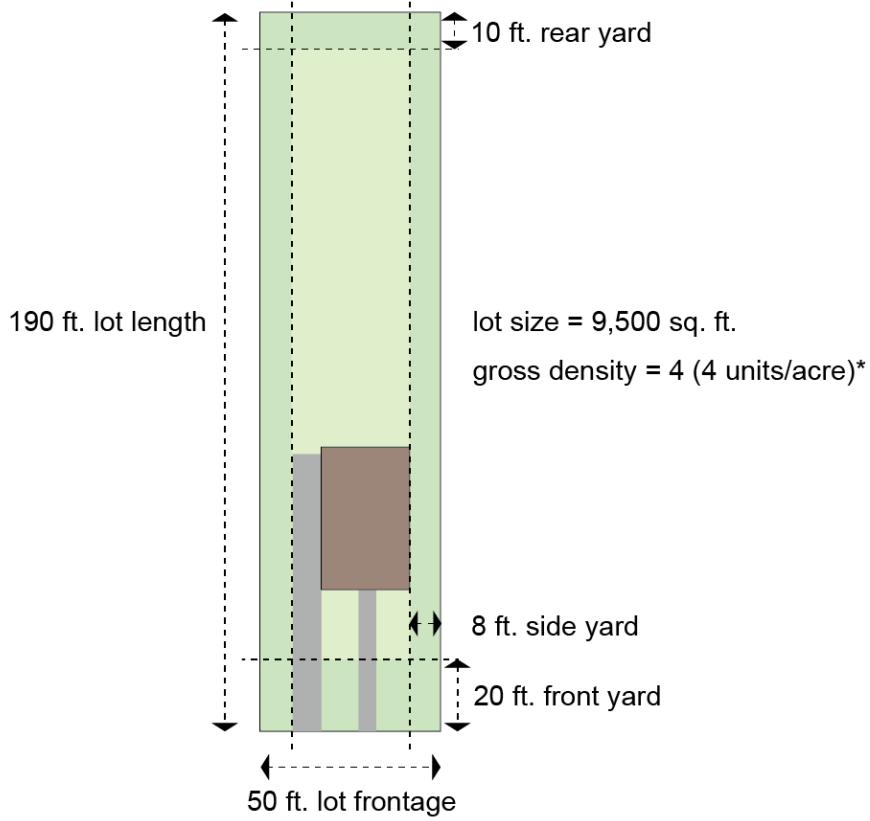


Figure 15: Regulatory diagram of a lot with single-family housing in the Village District.

ARTICLE II. DISTRICTS AND STANDARDS
SECTION 25. VILLAGE DISTRICT

25.4 DENSITY, AREA, HEIGHT, WIDTH, AND YARD REQUIREMENTS FOR ALL NEW CONSTRUCTION AND ADDITIONS TO TWO-FAMILY, TOWNHOUSE, AND MULTI-FAMILY USES

STANDARDS FOR THE SUBDIVISION OF LOTS

Gross density (<i>dwelling units/lots/acre</i>)	8 lots per acre
Minimum lot frontage	50 feet

STANDARDS FOR BUILDING AND STRUCTURE HEIGHT, WIDTH, AND PLACEMENT

Minimum yard	
- Front	20 feet
- Side	12 feet; none in between connected units
- Rear	20 feet
- Accessory residential structures in rear yard	
Side	3 feet
Rear	5 feet
Maximum structure height¹	
- Two-Family	35 feet
- Townhouse	38 feet
- Multi-Family	42 feet
- Fence²	
- Security	8 feet
- Agricultural	5 feet
- Ornamental	
Side and Rear	
Front	4 feet
Parking Location	<i>Rear yard only</i>
Parking Location	<i>Rear yard only</i>

¹Height of structures may be further restricted by of the Kent County Airport Safety Requirements as defined in SECTION 35.4.ZONING DISTRICT SPECIFIC DESIGN STANDARDS Article V, Section 7.8.C.12 of this Ordinance. Except in an area defined as the Kent County Airport Safety Area, the height limitations do not apply to: belfries; ornamental towers and spires; church spires; public monuments; commercial radio, personal wireless facility, and television towers less than 200 feet in height; stage towers or scenery lofts; tanks; conveyors; silos and corn dryers; elevator bulkheads; fire towers; water towers; stand pipes; and flag poles.

²Fences do not need to meet yard requirements.

Formatted: Font: Not Italic

Formatted: Font: Not Italic

Formatted: Font: Not Italic

Formatted: Font: Not Italic

Formatted: Font: Not Italic

Commented [NN16]: Per the diagnostic: The building forms in the Village District and Intense Village District should have unique lot and building standards that correspond to each form (i.e. townhomes, apartments, and two-family buildings).

Formatted: Font: Not Italic

Formatted: Font: Bold

Formatted: Font: Bold

ARTICLE II. DISTRICTS AND STANDARDS
SECTION 25. VILLAGE DISTRICT

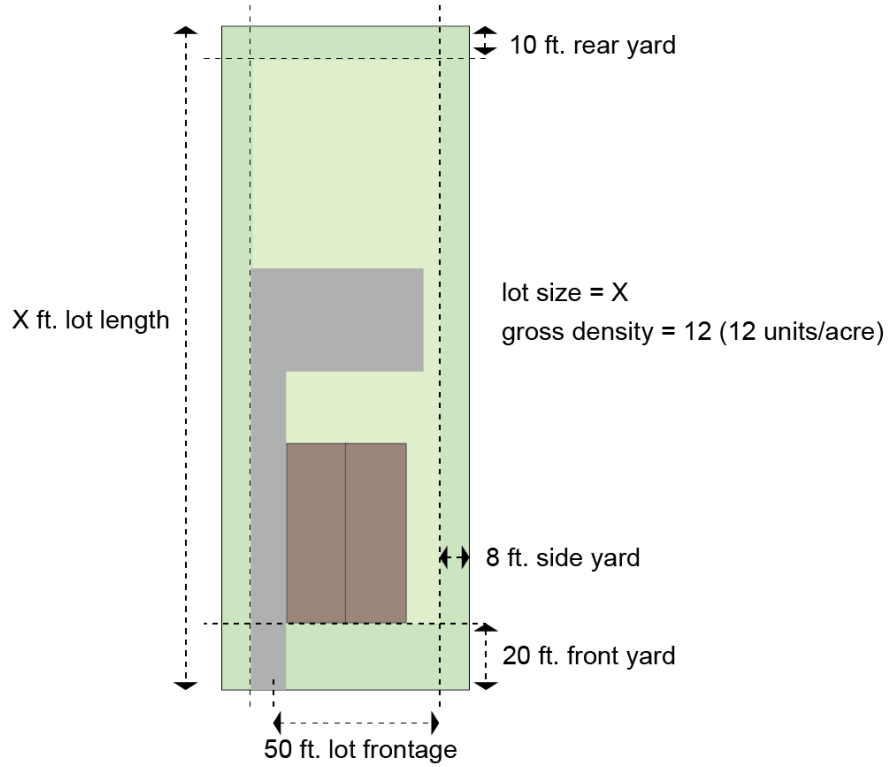


Figure 16: Regulatory diagram of a lot with multi-family housing in the Village District.

SECTION 26 INTENSE VILLAGE DISTRICT

26.1 STATEMENT OF INTENT

The purpose of this district is to provide for a high quality and well designed mix of commercial, office, and residential areas with emphasis on uses and intensities that make efficient use of public facilities and limit sprawling *development*. It is intended that residences, shops and offices are in close proximity to each other as is found in the traditional village pattern and that the resulting mix of uses form lively, prosperous neighborhoods that serve as an attractive place to live, work, shop, and play. The district may act as a transition between town and the more rural areas of the County. *Buildings* in this district shall be oriented to the *street* and provision made for pedestrian access so that the character of the area is interpreted as pedestrian.



Figure 17: Diagram illustrating the desired character of two-family housing development in the Intense Village District.

ARTICLE II. DISTRICTS AND STANDARDS
SECTION 26. INTENSE VILLAGE DISTRICT



Figure 18: Diagram illustrating the desired character of multi-family housing developments in the Intense Village District.

ARTICLE II. DISTRICTS AND STANDARDS
SECTION 26. INTENSE VILLAGE DISTRICT

26.2 PERMITTED ~~PRINCIPAL~~ USES AND STRUCTURES

A building or land shall be used only for the following ~~purposes principal uses and structures~~:
Detailed limitations and standards for these uses may be found in Article III, ~~Section 1~~.

Formatted: Font: Not Italic

Commented [NN17]: Per the diagnostic: The consolidation of permitted principal uses and permitted principal structures unnecessarily complicates the district regulations.

Uses in Intense Village District	Permitted by right	Special Exception	Accessory Use on all properties
<u>Accessory housing</u>			X
<u>Accessory structures in the front yards of through lots</u>		X	
<u>Accessory vehicle parking limited to those vehicles used as a...</u>			X
<u>Adaptive reuse of historic structures for a permitted principal...</u>	X		
<u>Appurtenant signs in accordance with SECTION 37</u> SECTION 37 Article XX			X
<u>Assisted living facilities or group homes with no more than...</u>			X
<u>Automobile repair</u>		X	
<u>Automobile service stations, not including auto repair, subject...</u>	X		
<u>Car wash</u>		X	
<u>Cemetery, including crematorium and mausoleum, accessory...</u>			X
<u>Conference center</u>		X	
<u>Convalescent, nursing, or group homes for the aged with...</u>		X	
<u>Cottage industries, tradesmen and artisan shops</u>	X		
<u>Country inns, subject to site plan review</u>	X		
<u>Day care group</u>		X	
<u>Day care home</u>			X
<u>Detached single family dwellings</u>	X		
<u>Financial institutions, subject to site plan review</u>	X		
<u>Fire and rescue stations, subject to site plan review</u>	X		
<u>Funeral homes, subject to site plan review</u>	X		
<u>Home and business services such as grounds care, janitorial...</u>	X		
<u>Home occupations in main or accessory buildings</u>			X
<u>Hospital, rehabilitation facility, or other similar institution...</u>		X	
<u>Houses of worship. New construction shall require site plan...</u>	X		
<u>Hotels and motels, subject to site plan review</u>	X		
<u>Indoor movie theaters, playhouses, and dinner theaters,...</u>	X		
<u>Keeping of backyard chickens</u>			X

Commented [NN18]: Per the diagnostic: While historic preservation is stated as a goal throughout the Ordinance, the classification of "adaptive reuse of a historic structure" as a special exception is contrary to this goal.

ARTICLE II. DISTRICTS AND STANDARDS
SECTION 26. INTENSE VILLAGE DISTRICT

<u>Multi-family dwellings, subject to site plan review</u>	X		
<u>Offices-administrative, business, sales, and professional,...</u>	X		
<u>Outdoor entertainment</u>		X	
<u>Outdoor recreation, miniature golf, but not golf courses</u>		X	
<u>Parking of one commercial vehicle in the side or rear yard...</u>			X
<u>Personal service establishments which perform services on...</u>	X		
<u>Personal wireless facilities collocated</u>	X		
<u>Printing and publishing</u>		X	
<u>Private clubs</u>		X	
<u>Private schools</u>		X	
<u>Public uses, buildings, and utilities</u>	X		
<u>Pubs, taverns and bars</u>		X	
<u>Recreational uses, indoor, commercial, i.e. game courts,...</u>	X		
<u>Recreational uses such as swimming pools, game courts,...</u>			X
<u>Resort</u>		X	
<u>Restaurants without drive through facilities, subject to site...</u>	X		
<u>Retail businesses, supplying on the premises, household...</u>	X		
<u>Rooming, boarding, and lodging houses</u>	X		
<u>Satellite dish, private, with an antenna 3 feet or less in diameter</u>			X
<u>Satellite dish with an antenna exceeding 3 feet in diameter</u>			X
<u>School bus parking lot</u>		X	
<u>School buses, limited to two, parked in the rear or side yard...</u>			X
<u>Self storage centers</u>	X		
<u>Solar energy systems, small</u>			X
<u>Storage in the rear yard of boats, campers, boat trailers, and...</u>			X
<u>Temporary MET Tower of any height</u>			X
<u>Townhouses, subject to site plan review</u>	X		
<u>Two-family dwellings</u>	X		
<u>Uses and structures which are customarily accessory and...</u>			X
<u>Wind energy systems, small</u>		X	

Adaptive reuse of historic structures for any permitted principal use

Detached single family dwellings

Two-family dwellings

Townhouses, subject to site plan review

Multi-family dwellings, subject to site plan review

Rooming, boarding, and lodging houses

Automobile service stations, not including auto repair, subject to site plan review

Houses of worship. New construction shall require site plan review

Financial institutions, subject to site plan review

Fire and rescue stations, subject to site plan review

Commented [NN19]:

ARTICLE II. DISTRICTS AND STANDARDS
SECTION 26. INTENSE VILLAGE DISTRICT

Home and business services such as grounds care, janitorial, exterminators, landscaping, and other repair and maintenance services, but not septic tank maintenance, subject to *site plan* review

Hotels and motels, subject to site plan review

Country inns, subject to site plan review

Indoor movie theaters, playhouses, and dinner theaters, subject to *site plan* review

Offices—administrative, business, sales, and professional, subject to *site plan* review

~~Cottage industries, tradesmen and artisan shops~~

~~Personal wireless facilities collocated~~

~~Public uses, buildings, and utilities.~~

~~Restaurants without drive through facilities, subject to site plan review~~

Retail businesses, supplying on the *premises*, household goods, new automobile parts, agricultural supplies and commodities, sporting goods, business machinery sales and rentals, and the like

Funeral homes, subject to *site plan* review

Recreational uses, indoor, commercial, i.e. game courts, swimming pools, and other like recreational facilities, subject to *site plan* review.

Personal service establishments which perform services on the *premises* for persons residing in adjacent residential areas, such as shoe repair, dry cleaners, tailors, *Laundromats*, beauty parlors, barber shops, and the like.

Self storage centers,

SPECIAL EXCEPTIONS

The following principal uses and *structures* may be permitted as special exceptions in the Intense Village District, subject to *site plan* review by the *Planning Commission*, or where applicable the Planning Director Detailed limitations and standards for these uses may be found in Article III, Section 2..

Accessory structures in the front yard of through lots

Adaptive reuse of historic structures

Automobile repair

Car wash

Conference center

Convalescent, nursing, or group homes for the aged with five or more beds

~~Cottage industries, tradesmen and artisan shops~~

Day care group

Hospital, rehabilitation facility, or other similar institution for human care, but not including animal hospitals

Outdoor entertainment

Outdoor recreation, miniature golf, but not golf courses

Printing and publishing

Private clubs

Private schools

Pubs, taverns and bars

Resort

ARTICLE II. DISTRICTS AND STANDARDS
SECTION 26. INTENSE VILLAGE DISTRICT

~~16.5— School bus parking lot**
Wind energy systems, small*~~

ACCESSORY USES AND STRUCTURES

~~The following *accessory uses* and *structures* shall be permitted in the Intense Village District. Detailed limitations and standards for these uses may be found in Article III, Section 3B.~~

~~Accessory housing~~

~~Accessory vehicle parking limited to those vehicles used as part of principal permitted uses or approved special exceptions~~

~~Assisted living facilities or *group homes*, with no more than four beds~~

~~Appurtenant signs in accordance with Article VI, Section 2 of this Ordinance~~

~~Cemetery, including crematorium and mausoleum, accessory to a *house of worship* located on the same parcel.~~

~~Day care home~~

~~Home occupations in main or accessory buildings~~

~~7.5— Keeping of backyard chickens*~~

~~Parking of one commercial vehicle in the side or rear yard of dwellings.~~

~~Recreational uses such as *swimming pools*, game courts, and other like recreational facilities located a minimum of 25 feet from all property lines.~~

~~Satellite dish with an antenna exceeding 3 feet in diameter~~

~~Satellite dish, private, with an antenna 3 feet or less in diameter~~

~~School buses, limited to two, parked in the rear or side yard of dwellings.~~

~~12.5— Solar energy systems, small,~~

~~Storage in the rear yard of boats, campers, boat trailers, and camper trailers, which are titled under the name of the property owner or occupant.~~

~~13.5— Temporary MET Tower of any height~~

~~Uses and structures which are customarily accessory and clearly incidental and subordinate to permitted uses and structures.~~

~~* Amended 9/6/11; ** Amended 4/3/18~~

~~* Amended 8/5/14~~

ARTICLE II. DISTRICTS AND STANDARDS
SECTION 26. INTENSE VILLAGE DISTRICT

DENSITY, AREA, HEIGHT, WIDTH, AND YARD REQUIREMENTS FOR ALL NEW CONSTRUCTION
AND ADDITIONS

Formatted: Normal

ARTICLE II. DISTRICTS AND STANDARDS
SECTION 26. INTENSE VILLAGE DISTRICT

26.426.3 DENSITY, AREA, HEIGHT, WIDTH, AND YARD REQUIREMENTS FOR ALL NEW CONSTRUCTION AND ADDITIONS EXCEPT FOR TWO-FAMILY, TOWNHOUSE AND MULTI-FAMILY USES

Gross density (dwelling units/acre)	8
Minimum lot area per unit	
STANDARDS FOR THE SUBDIVISION OF LOTS	
Single family dwelling Minimum lot size	5,000 square feet
Duplex/ triplex	4,000 square feet
Townhouse/apartments	2,000 square feet
Minimum lot frontage	[‡] 40 feet
STANDARDS FOR BUILDING AND STRUCTURE HEIGHT, WIDTH, AND PLACEMENT	
Minimum yard	
- Front	[‡] 20 feet
- Side	[‡] 10 feet
- Rear	[‡] 10 feet
- Accessory residential structures <i>in rear yard</i>	[‡]
Side	3 feet
Rear	5 feet
Maximum structure height ¹	
- Commercial	40 feet
- Residential	40 35 feet
- Fence ²	
- Security	8 feet
- <u>Agricultural</u>	5 feet
- Ornamental	
Side and Rear	8 feet
Front and side yard	4 feet

¹Height of structures may be further restricted by of the Kent County *Airport* Safety Requirements as defined in SECTION 35.4 ZONING DISTRICT SPECIFIC DESIGN STANDARDS ~~Article V, Section 7.8.C.12~~ of this Ordinance. Except in an area defined as the Kent County *Airport* Safety Area, the height limitations do not apply to: belfries; ornamental towers and spires; church spires; public monuments; commercial radio, personal wireless facility, and television towers less than 200 feet in height; stage towers or scenery lofts; tanks; conveyors; silos and corn dryers; elevator bulkheads; fire towers; water towers; stand pipes; and flag poles.

²Fences do not need to meet yard requirements.

[‡]Frontage and minimum yard requirements will be determined during site plan review and in accordance with the applicable Village Master Plan.

Formatted: Font: Not Italic

Formatted: Font: Not Italic

Commented [NN20]: Per the diagnostic: The *building* forms in the Village District and Intense Village District should have unique *lot* and *building* standards that correspond to each form (i.e. townhomes, apartments, and two-family buildings).

Formatted: Font: Not Italic

Formatted Table

ARTICLE II. DISTRICTS AND STANDARDS
SECTION 26. INTENSE VILLAGE DISTRICT

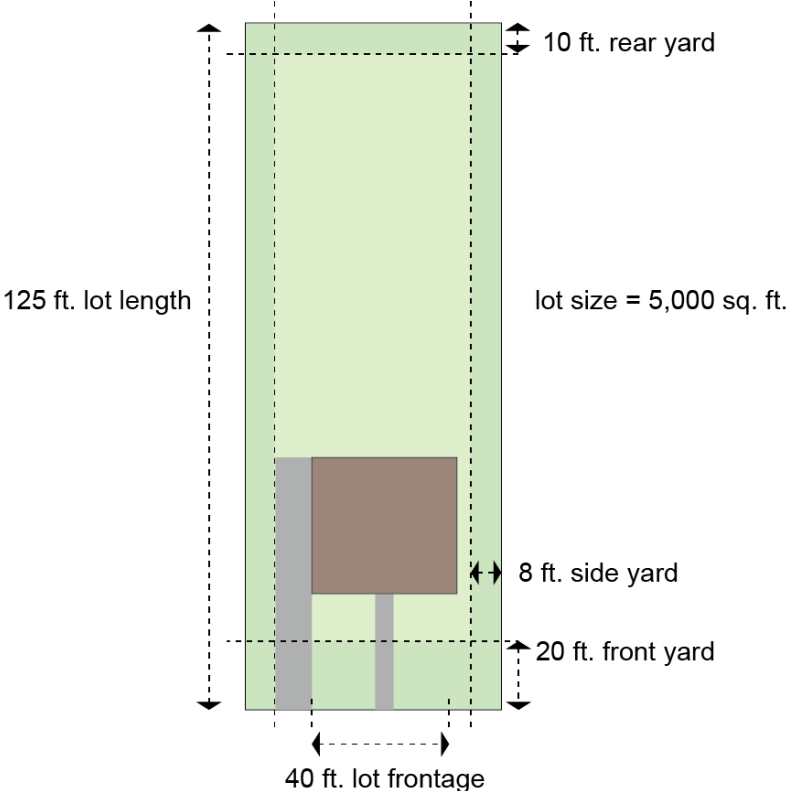


Figure 19: Regulatory diagram of a single-family housing lot in the Intense Village District.

ARTICLE II. DISTRICTS AND STANDARDS
SECTION 26. INTENSE VILLAGE DISTRICT

26.4 DENSITY, AREA, HEIGHT, WIDTH, AND YARD REQUIREMENTS FOR ALL NEW CONSTRUCTION AND ADDITIONS TO TWO-FAMILY, TOWNHOUSE, AND MULTI-FAMILY USES

STANDARDS FOR THE SUBDIVISION OF LOTS	
Gross density (<i>dwelling units/lots/acre</i>)	12 lots per acre
Minimum lot frontage	30 feet
STANDARDS FOR BUILDING AND STRUCTURE HEIGHT, WIDTH, AND PLACEMENT	
Minimum yard	
- Front	20 feet
- Side	12 feet; none in between connected units
- Rear	20 feet
- Accessory residential structures in rear yard	
Side	3 feet
Rear	5 feet
Maximum structure height¹	
- Two-Family	35 feet
- Townhouse	38 feet
- Multi-Family	46 feet
- Fence²	
- Security	8 feet
- Agricultural	5 feet
- Ornamental	
Side and Rear	8 feet
Front	4 feet
Parking Location	Rear yard only

¹Height of structures may be further restricted by of the Kent County Airport Safety Requirements as defined in SECTION 35.4 ZONING DISTRICT SPECIFIC DESIGN STANDARDS Article V, Section 7.8.C.12 of this Ordinance. Except in an area defined as the Kent County Airport Safety Area, the height limitations do not apply to: belfries; ornamental towers and spires; church spires; public monuments; commercial radio, personal wireless facility, and television towers less than 200 feet in height; stage towers or scenery lofts; tanks; conveyors; silos and corn dryers; elevator bulkheads; fire towers; water towers; stand pipes; and flag poles.

²Fences do not need to meet yard requirements.

Formatted: Font: Not Italic

Formatted: Font: Not Italic

Formatted: Font: Not Italic

Formatted: Font: Not Italic

Formatted: Font: Not Italic

Commented [NN21]: Per the diagnostic: The *building* forms in the Village District and Intense Village District should have unique *lot* and *building* standards that correspond to each form (i.e. townhomes, *apartments*, and *two-family buildings*).

Formatted: Font: Not Italic

Formatted Table

Formatted Table

Formatted Table

ARTICLE II. DISTRICTS AND STANDARDS
SECTION 26. INTENSE VILLAGE DISTRICT

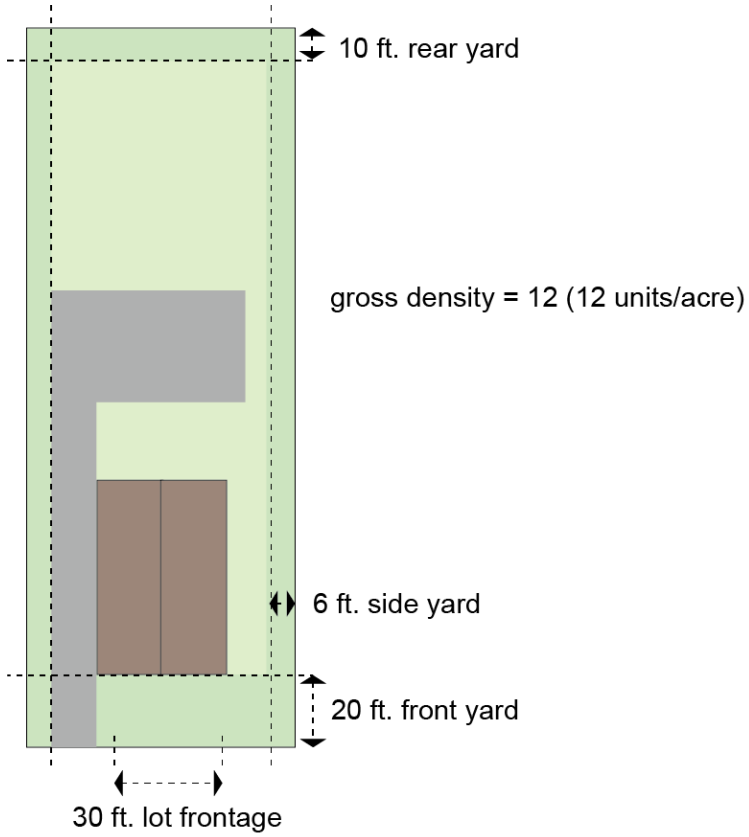


Figure 20: Regulatory diagram of a multi-family housing lot in the Intense Village District. #

ARTICLE II. DISTRICTS AND STANDARDS
SECTION 27. COMMERCIAL DISTRICT

~~Cottage industries, tradesmen and artisan shops~~
~~Cottage industries, tradesmen and artisan shops~~

Formatted: Normal, Indent: Left: 0", First line: 0"

SECTION 27 COMMERCIAL DISTRICT

27.1 STATEMENT OF INTENT

(Note: This statement is to be edited based on the combination of the Crossroads Commercial District and the Commercial District) The purpose of this district is to accommodate commercial and service activities that are not normally located in central business concentrations. These uses are primarily oriented to highway locations and include services and destination retail. Consequently, the district is located along major arterial highways. It is further intended that this District shall be for the purpose of limiting sprawling *development* by providing *sites* with adequate *frontage* and depth to permit controlled access to public *streets*. Because these uses are subject to public view, which is of concern to the whole community, they should provide an appropriate appearance, controlled traffic movement, ample landscaping, and protect adjacent properties from the traffic and visual impacts associated with the commercial activity. ~~It is the intent that a Commercial District shall have a minimum frontage of 150 feet on a single primary road.~~ Whenever possible, *frontage* of the district shall not exceed depth.

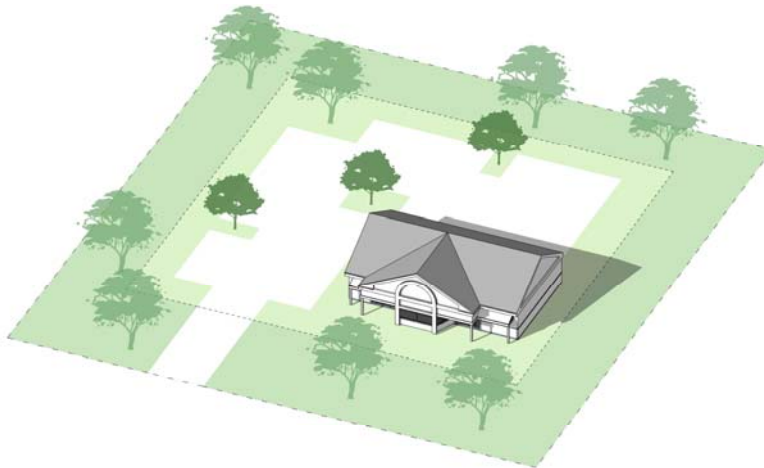


Figure 21: Diagram illustrating the desired character of the Commercial District.

ARTICLE II. DISTRICTS AND STANDARDS
SECTION 27. COMMERCIAL DISTRICT

27.2 PERMITTED PRINCIPAL USES AND STRUCTURES

A building or land shall be used only for the following purposes principal uses and structures, in all cases subject to site plan review by the Planning Commission or where applicable the Planning Director. Detailed limitations and standards for these uses may be found in Article III, Section 1.

Uses in Commercial District (*Uses from the Crossroads Commercial District only are marked as CC. *Uses from the Commercial District only are marked as CD. *X indicates uses that are from both of the originating districts before combining.)	Permitted by right	Special Exception	Accessory Use on all properties
<u>Accessory apartments</u>			X
<u>Accessory structures and uses customarily associated with...</u>			X
<u>Accessory truck parking</u>			X
<u>Accessory uses and structures normally associated with a...</u>			CD
<u>Agriculture</u>	X		
<u>Any mix of permitted principal uses and structures shall be...</u>		X	
<u>Appurtenant signs in accordance with SECTION 37 Article XX</u>			X
<u>Attached retail businesses</u>		CC	
<u>Automobile repair</u>	CC		
<u>Automobile service stations</u>	CC		
<u>Boat building and sales</u>		X	
<u>Building materials sales</u>	CD		
<u>Car wash provided the waste water is recycled</u>	CC		
<u>Circus or carnival, midways and amusement parks, temporary...</u>	X		
<u>Class D Alcohol Retail Business, as defined by the State of...</u>	CC		
<u>Cottage industries, tradesmen and artisan shops</u>	X		
<u>Country inn</u>	CC		
<u>Data processing centers, subject to the alternate design...</u>	CD		
<u>Distribution centers and warehousing</u>	CD		
<u>Financial institutions</u>	X		
<u>Fire and rescue squad stations</u>	CC		
<u>Home and business services such as grounds care, cleaning...</u>	CC		
<u>Hotels and motels</u>	X		
<u>In the US Route 301 Corridor, the manufacture, processing...</u>	CD		
<u>Machinery and equipment sales</u>	CC		
<u>Machinery and equipment sales, service, and rental</u>	CD		
<u>Manufacture, processing, and assembling of food products...</u>		CC	
<u>Microbrewery, as defined by the State of Maryland</u>	X		

Commented [NN22]: Per the diagnostic: To facilitate the development of the County's commercial corridors the use table should be overhauled to incorporate modern industrial and commercial uses as well as mixed-use developments.

Formatted: Font: Not Italic

Commented [NN23]: Per the diagnostic: The consolidation of permitted principal uses and permitted principal structures unnecessarily complicates the district regulations.

Formatted Table

Formatted Table

Formatted Table

Formatted: No underline, Font color: Auto

Formatted Table

Formatted Table

Formatted Table

Formatted Table

Formatted Table

Formatted Table

Formatted Table

Formatted Table

Formatted Table

Formatted Table

Formatted Table

ARTICLE II. DISTRICTS AND STANDARDS
SECTION 27. COMMERCIAL DISTRICT

<u>Mini storage facilities</u>	<u>CD</u>		
<u>Modular building sales not including the storage of modular...</u>	<u>CC</u>		
<u>Motor vehicle sales, service, and rental</u>	<u>X</u>		
<u>Multi-family dwellings, subject to site plan review</u>		<u>CD</u>	
<u>Offices-administrative, business, sales, and professional,...</u>	<u>CD</u>		<u>CC</u>
<u>Personal wireless facility tower</u>		<u>X</u>	
<u>Personal wireless facilities collocated</u>	<u>X</u>		
<u>Public uses, buildings, and utilities</u>	<u>X</u>		
<u>Radio and television tower, commercial</u>		<u>CD</u>	
<u>Recreational facilities, privately or commercially owned,...</u>		<u>X</u>	
<u>Restaurant without drive through facilities</u>	<u>X</u>		
<u>Retail businesses, supplying on the premises, household...</u>	<u>X</u>	<u>CD</u>	
<u>Retail nurseries and greenhouses</u>	<u>CC</u>		
<u>School bus parking lot</u>		<u>CD</u>	
<u>School buses, limited to three, parked in the rear or side yard...</u>			<u>X</u>
<u>Shopping centers</u>		<u>CD</u>	
<u>Single family dwellings</u>		<u>CC</u>	
<u>Solar energy systems, small</u>			<u>X</u>
<u>Solar energy systems, utility scale</u>	<u>X</u>		
<u>Storage of office supplies or merchandise normally carried...</u>			<u>CC</u>
<u>Temporary MET Tower of any height</u>			<u>X</u>
<u>Townhouses, subject to site plan review</u>		<u>CD</u>	
<u>Truck parking lot</u>		<u>X</u>	
<u>Truck stops</u>		<u>CD</u>	
<u>Truck terminals</u>		<u>CD</u>	
<u>Veterinary hospitals and offices</u>	<u>CC</u>		
<u>Wayside stands – vegetable and agricultural produce</u>	<u>CC</u>		
<u>Wind energy systems, small, limited to one tower</u>			<u>X</u>
<u>Wind energy systems, small, with a height that exceeds 80...</u>		<u>X</u>	

- Agriculture,
- Building material sales
- Circus or carnival, midways and amusement parks, temporary, for a period of time not to exceed one week per year
- Cottage industries, tradesmen and artisan shops
- Financial Institutions
- Hotels and motels
- Mini storage facilities
- Machinery and equipment sales, service, and rental
- Motor vehicle sales, service, and rental
- Offices – administrative, business, sales, and professional, subject to site plan review
- Personal wireless facilities collocated
- Public uses, buildings and utilities.

- Formatted Table
- Formatted Table
- Formatted Table
- Formatted Table
- Formatted Table
- Formatted Table
- Formatted Table
- Formatted Table
- Formatted Table
- Formatted Table
- Formatted Table
- Formatted Table
- Formatted Table
- Formatted Table
- Formatted Table
- Formatted Table
- Formatted Table
- Formatted Table
- Formatted Table
- Formatted Table
- Formatted: Left, Line spacing: single

ARTICLE II. DISTRICTS AND STANDARDS
SECTION 27. COMMERCIAL DISTRICT

~~Restaurants without drive through facilities~~
~~Retail businesses, supplying on the premises, household goods, new automotive parts, agricultural supplies and commodities, sporting goods, and the like, including department, outlet and discount stores~~
~~In the US Route 301 Corridor, the manufacture, processing, fabrication, and assembly of products.~~
~~Distribution centers and warehousing.~~
~~Microbrewery as defined by the State of Maryland**~~
~~Data processing centers, subject to the alternate design provisions of Section 11.8.C***~~

SPECIAL EXCEPTIONS

(A) — ~~The following principal uses and structures may be permitted as special exceptions in the Commercial District, subject to site plan review by the Planning Commission, or where applicable the Planning Director. Detailed limitations and standards for these uses may be found in Article III, Section 2.~~

~~Boat building and sales~~
~~Townhouses, subject to site plan review~~
~~Multi-family dwellings, subject to site plan review~~
~~Cottage industries, tradesmen and artisan shops~~
~~Personal wireless facility tower~~
~~Radio and television tower, commercial~~
~~Recreational facilities, privately or commercially owned, but not including major sports arenas for football, baseball, drag racing, motocross, or other major sports activities~~
~~Retail businesses, supplying on the premises, household goods, new automotive parts, agricultural supplies and commodities, sporting goods, and the like, including department, outlet and discount stores with a gross floor area that exceeds 60,000 square feet.~~
~~6.5 — School bus parking lot **~~
~~Single family dwellings~~
~~Any mix of permitted principal uses and structures shall be reviewed as a special exception~~
~~Shopping centers~~
~~8.5 — Solar energy systems, utility scale*~~
~~Truck parking lot~~
~~Truck terminals~~
~~Truck stops~~
~~Wind energy systems, small, with a height that exceeds 80 feet*~~

~~ACCESSORY USES AND STRUCTURES~~

~~Detailed limitations and standards for these uses may be found in Article III, Section 3B~~
~~.Storage of office supplies or merchandise normally carried in stock in connection with a permitted office, business, or commercial use, subject to the applicable district regulations.~~
~~Accessory apartments~~
~~Accessory truck parking~~
~~Accessory uses and structures normally associated with a permitted use~~

~~* Amended 10/16/12; ** Amended 9/3/13~~

Formatted: Normal

Formatted: Normal, Indent: Left: 0", First line: 0"

Formatted: Normal, Indent: Left: 0", First line: 0"

ARTICLE II. DISTRICTS AND STANDARDS
SECTION 27. COMMERCIAL DISTRICT

~~Appurtenant signs in accordance with Article VI, Section 2 of this Ordinance~~

~~5.5 School buses, limited to three, parked in the rear or side yard provided the buses are owned or operated by the property owner, have current licenses, and are operable **~~

~~Solar energy systems, small,~~

~~Temporary MET Tower of any height~~

~~Wind energy systems, small, limited to one tower~~

Formatted: Normal, Indent: Left: 0", First line: 0"

ARTICLE II. DISTRICTS AND STANDARDS
SECTION 27. COMMERCIAL DISTRICT

27.3 DENSITY, AREA, HEIGHT, WIDTH, AND YARD REQUIREMENTS

STANDARDS FOR THE SUBDIVISION OF LOTS

Minimum <i>lot size</i>	NA
Minimum <i>frontage</i>	
- Public road	100 feet

STANDARDS FOR BUILDING AND STRUCTURE HEIGHT, WIDTH, AND PLACEMENT

Minimum <i>yard</i>	
- Front	50 feet
- Side & Rear <i>yard</i>	50 feet with <i>buffering</i> from adjoining AZD, RCD, RC, RR, CAR, CR, V, IV, & IVCA 30 feet from CC, C, CCA, M, EC, I, ICA-LDA, & ICA which may be reduced to 0 if emergency and maintenance vehicle access are acceptably addressed and if the adjoining property is a compatible use
- Waterfront	100 feet
Height ¹	
- Commercial <i>structure</i>	45 feet
- Residential <i>structure</i>	38 feet
- Fence ²	
- Security	8 feet
- Ornamental	
Front and <i>side yard</i>	4 feet
Rear <i>yard</i>	8 feet

¹Except in an area defined as the Kent County *Airport Safety Area*, the height limitations do not apply to: belfries; ornamental towers and spires; church spires; public monuments; commercial radio, personal wireless facility, and television towers less than 200 feet in height; stage towers or scenery lofts; tanks; conveyors; silos and corn dryers; elevator bulkheads; fire towers; water towers; stand pipes; and flag poles.
²Fences do not need to meet yard requirements.

Formatted: Font: Not Italic

Formatted: Font: Not Italic

Formatted: Font: Bold

Formatted: Font: Bold

ARTICLE II. DISTRICTS AND STANDARDS
SECTION 27. COMMERCIAL DISTRICT

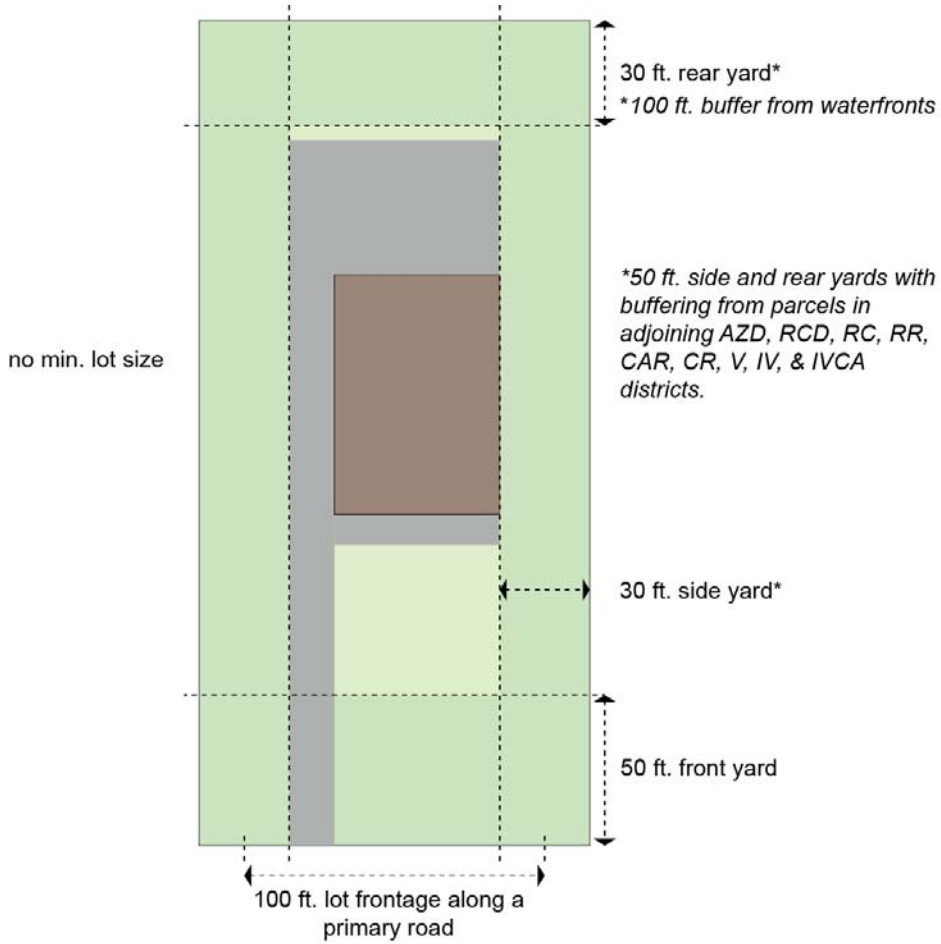


Figure 22: Regulatory diagram of a lot in the Commercial District.

SECTION 28 COMMERCIAL CRITICAL AREA (CCA)

28.1 STATEMENT OF INTENT

The purpose of this district is to accommodate commercial and service activities that are not normally located in central business concentrations. These uses are primarily oriented to highway locations and include services and destination retail. Consequently, the district is located along major arterial highways. It is further intended that this District shall be for the purpose of limiting sprawling *development* by providing *sites* with adequate *frontage* and depth to permit controlled access to public *streets*. Because these uses are subject to public view, which is of concern to the whole community, they should provide an appropriate appearance, controlled traffic movement, ample landscaping, and protect adjacent properties from the traffic and visual impacts associated with the commercial activity. ~~It is the intent that a Commercial Critical Area District shall have a minimum frontage of 150 feet on a single primary road.~~ Whenever possible, *frontage* of the district shall not exceed depth.

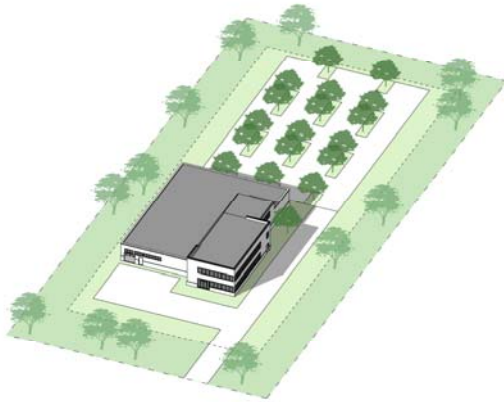


Figure 23: Diagram illustrating the desired character of the Commercial Critical Area District.

ARTICLE II. DISTRICTS AND STANDARDS
SECTION 28. COMMERCIAL CRITICAL AREA (CCA)

28.2 PERMITTED ~~PRINCIPAL~~ USES AND STRUCTURES

A *building* or land shall be used only for the following ~~purposes principal uses and structures~~, in all cases subject to *site plan* review by the *Planning Commission*, or where applicable the Planning Director. ~~Detailed limitations and standards for these uses may be found in Article III, Section 1.~~

Formatted: Font: Not Italic

Commented [NN24]: Per the diagnostic: The consolidation of permitted principal uses and permitted principal *structures* unnecessarily complicates the district regulations.

<u>Uses in Commercial Critical Area</u>	<u>Permitted by right</u>	<u>Special Exception</u>	<u>Accessory Use on all properties</u>
<u>Accessory apartments</u>			X
<u>Accessory truck parking</u>			X
<u>Accessory uses and structures normally associated with a...</u>			X
<u>Agriculture</u>	X		
<u>Any mix of permitted principal uses and structures shall be...</u>		X	
<u>Appurtenant signs in accordance with SECTION 37 Article XX</u>			X
<u>Boat building and sales</u>		X	
<u>Building materials sales</u>	X		
<u>Circus or carnival, midways and amusement parks, temporary...</u>	X		
<u>Cottage industries, tradesmen and artisan shops</u>		X	
<u>Financial institutions</u>	X		
<u>Hotels and motels</u>	X		
<u>Machinery and equipment sales, service, and rental</u>	X		
<u>Mini storage facilities</u>	X		
<u>Motor vehicle sales, service, and rental</u>	X		
<u>Multi-family dwellings, subject to site plan review</u>		X	
<u>Personal wireless facility tower</u>		X	
<u>Personal wireless facilities collocated</u>	X		
<u>Public uses, buildings, and utilities</u>	X		
<u>Recreational facilities, privately or commercially owned,...</u>		X	
<u>Restaurant without drive through facilities</u>	X		
<u>Retail businesses, including shopping centers</u>	X		
<u>Solar energy systems, small</u>			X
<u>Solar energy systems, utility scale</u>		X	
<u>Temporary MET Tower of any height</u>			X
<u>Townhouses, subject to site plan review</u>		X	
<u>Truck stops</u>		X	

Formatted: No underline, Font color: Auto

ARTICLE II. DISTRICTS AND STANDARDS
SECTION 28. COMMERCIAL CRITICAL AREA (CCA)

Wind energy systems, small, limited to one tower			X
Wind energy systems, small, with a height that exceeds 80...		X	

- ~~Agriculture,~~
- ~~Building material sales~~
- ~~Circus or carnival, midways and amusement parks, temporary, for a period of time not to exceed one week per year~~
- ~~Hotels and motels~~
- ~~Financial institutions~~
- ~~Mini-storage facilities~~
- ~~Machinery and equipment sales, service, and rental~~
- ~~Motor vehicle sales, service, and rental~~
- ~~Personal wireless facilities collocated.~~
- ~~Public uses, buildings and utilities.~~
- ~~Restaurants without drive through facilities~~
- ~~Retail businesses, including shopping centers,*~~

SPECIAL EXCEPTIONS

The following principal uses and structures may be permitted as special exceptions in the Commercial Critical Area District, subject to site plan review by the Planning Commission, or where applicable the Planning Director. Detailed limitations and standards for these uses may be found in Article III, Section 2.

- ~~Boat building and sales~~
- ~~Cottage industries, tradesmen and artisan shops~~
- ~~Personal wireless facility tower~~
- ~~Recreational facilities, privately or commercially owned, but not including major sports arenas for football, baseball, drag racing, motocross, or other major sports activities~~
- ~~Single Townhouses, subject to site plan review~~
- ~~Multi-family dwellings, subject to site plan review~~
- ~~5.5 Solar energy systems, utility scale*~~
- ~~Any mix of permitted principal uses and structures shall be reviewed as a special exception~~
- ~~Truck stops~~
- ~~Wind energy systems, small, with a height that exceeds 80 feet*~~

ACCESSORY USES AND STRUCTURES

The following accessory uses and structures are permitted in the Commercial Critical Area District. Detailed limitations and standards for these uses may be found in Article III, Section 3B.

- ~~Storage of office supplies or merchandise normally carried in stock in connection with a permitted office, business, or commercial use,~~
- ~~Accessory apartments~~
- ~~Accessory truck parking~~
- ~~Accessory uses and structures normally associated with permitted uses.~~
- ~~Appurtenant signs in accordance with Article VI, Section 2 of this Ordinance.~~

Formatted: Normal, Indent: Left: 0", First line: 0"

ARTICLE II. DISTRICTS AND STANDARDS
SECTION 28. COMMERCIAL CRITICAL AREA (CCA)

Solar energy systems, small;
Temporary MET Tower of any height
Wind energy systems, small, limited to one tower

ARTICLE II. DISTRICTS AND STANDARDS
SECTION 28. COMMERCIAL CRITICAL AREA (CCA)

28.428.3 DENSITY, AREA, HEIGHT, WIDTH, AND YARD REQUIREMENTS

STANDARDS FOR THE SUBDIVISION OF LOTS

Minimum <i>lot size</i>	NA
Minimum <i>frontage</i>	
- Public road	100 feet

STANDARDS FOR BUILDING AND STRUCTURE HEIGHT, WIDTH, AND PLACEMENT

Minimum <i>yard</i>	
- Front	50 feet
- Side & Rear <i>yard</i>	50 feet with <i>buffering</i> from adjoining AZD, RCD, RC, RR, CAR, CR, V, IV, & IVCA
	30 feet from CC, C, CCA, M, EC, I, ICA-LDA, & ICA which may be reduced to 0 if emergency and maintenance vehicle access are acceptably addressed and if the adjoining property is a compatible use
- Waterfront	Minimum 100-foot <i>buffer</i> or <i>modified buffer</i> ¹
Height ²	
- Commercial <i>structure</i>	45 feet
- Residential <i>structure</i>	38 feet
- Fence ³	
- Security	8 feet
- Ornamental	
Front and Side	4 feet
Rear	8 feet

¹Modifications for structures existing prior to April 12, 1988 may be permitted as per Article V, Section 12.7.B.4.

²Except in an area defined as the Kent County *Airport* Safety Area, the height limitations do not apply to: belfries; ornamental towers and spires; church spires; public monuments; commercial radio, personal wireless facility, and television towers less than 200 feet in height; stage towers or scenery lofts; tanks; conveyors; silos and corn dryers; elevator bulkheads; fire towers; water towers; stand pipes; and flag poles.

³Fences do not need to meet yard requirements.

Formatted: Font: Not Italic

Formatted: Font: Not Italic

Formatted: Font: Bold

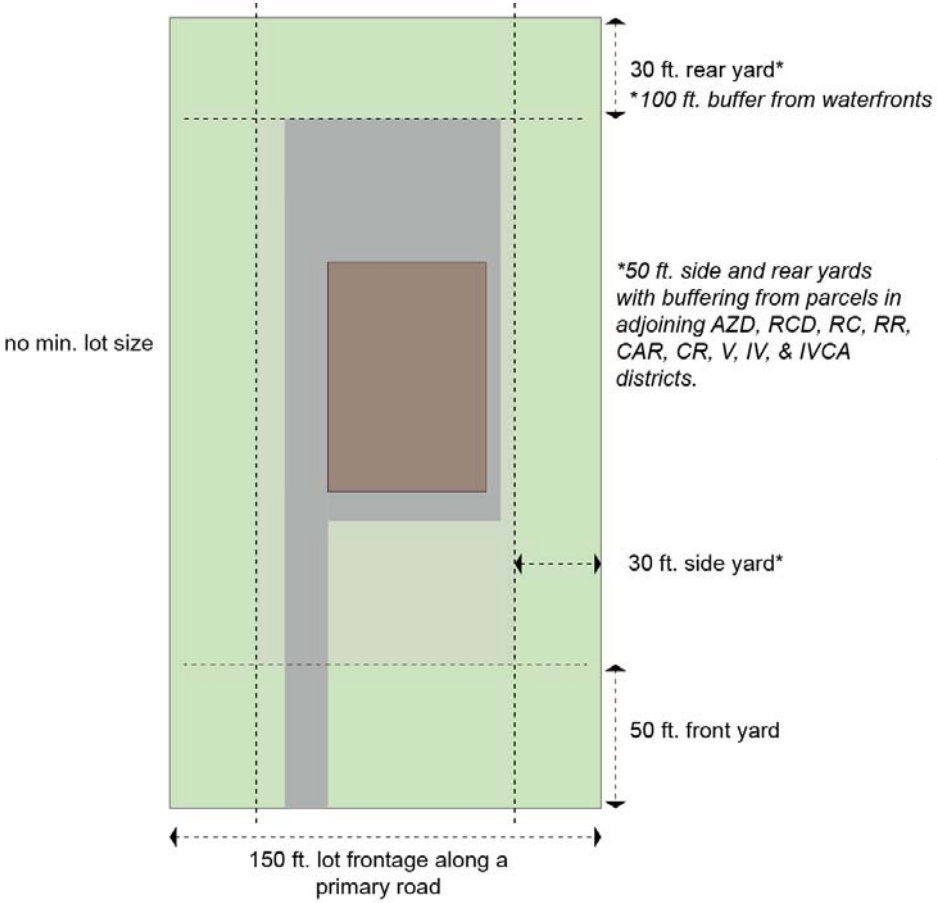
Formatted Table

Formatted: Font: Bold

Formatted Table

Commented [CM25]: Cannot find the new reference for this. Please advise

ARTICLE II. DISTRICTS AND STANDARDS
SECTION 28. COMMERCIAL CRITICAL AREA (CCA)



Formatted: Normal, Left

Figure 24: Regulatory diagram of a lot in the Commercial Critical Area District.

#

SECTION 29 MARINE DISTRICT

29.1 STATEMENT OF INTENT

The purpose of this district is to provide for full service *marinas*, including out-of-water boat storage, repair, and other services normally associated with *marinas*. Marine industrial uses, including boat *building*, are permitted in appropriate locations subject to applicable sanitation and pollution laws and ordinances. *Retrofitting of stormwater management* is encouraged and standards are provided to improve the quality of runoff that enters the Chesapeake Bay and its tributaries. The Marine District is intended to:

1. Improve the quality of runoff from developed areas that enters the Chesapeake Bay or its *tributary streams*.
2. Accommodate additional mixed-use *development* provided that water quality is not impaired.
3. Minimize the expansion of intensely developed areas into portions of the *Critical Area* designated as habitat protection areas and resource conservation areas.
4. Conserve and enhance fish, wildlife, and *plant habitats* to the extent possible within intensely developed areas.
5. Encourage the use of *retrofitting* measures to address existing *stormwater management* problems.

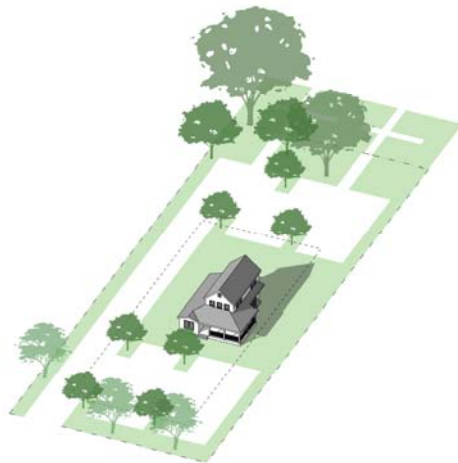


Figure 25: Diagram illustrating the desired character of the Marine District.

ARTICLE II. DISTRICTS AND STANDARDS
SECTION 29. MARINE DISTRICT

29.2 PERMITTED ~~PRINCIPAL~~ USES AND STRUCTURES

A building or land shall be used only for the following ~~purposes principal uses and structures~~, in all cases subject to *site plan* review by the *Planning Commission* or where applicable the Planning Director. Detailed limitations and standards for these uses may be found in Article III, ~~Section 1~~.

Uses in Marine District	Permitted by right	Special Exception	Accessory Use on all properties
<u>Adaptive reuse of historic structures</u>		X	
<u>Airport, landing field, heliport, or helistop, public or private</u>		X	
<u>Appurtenant signs in accordance with SECTION 37 Article XX</u>			X
<u>Bath houses, pump out structures, and other accessory...</u>			X
<u>Boat building, located at least 100 feet from any residential...</u>	X		
<u>Boat docks, piers and wharves</u>	X		
<u>Boat rental, sales, supplies, instruction, and other services...</u>	X		
<u>Boat repair, in and out of water, located at least 100 feet from...</u>	X		
<u>Country inn</u>		X	
<u>Dormitories for employees</u>		X	
<u>Dredge spoil site</u>		X	
<u>Dwellings, limited to two, for persons permanently employed...</u>			X
<u>Erosion and flood control structures</u>	X		
<u>Existing conference centers, resorts, retreats, hotels, and...</u>	X		
<u>Fuel storage and sale for marine purposes only</u>			X
<u>Marinas</u>	X		
<u>Multi-level boat storage, excluding dinghy storage</u>		X	
<u>Off-street parking and loading, including the parking of...</u>			X
<u>Out-of-water boat storage but not multi-level boat storage</u>	X		
<u>Private clubs</u>		X	
<u>Private destination/residence clubs</u>	X		
<u>Public landings</u>	X		
<u>Public utility lines and accessory structures</u>	X		
<u>Pubs, taverns, and bars, including open air facilities</u>		X	
<u>Recreational uses such as swimming pools, game courts,...</u>			X
<u>Restaurant without drive through facilities</u>	X		
<u>Satellite dish with an antenna exceeding 3 feet in diameter</u>			X
<u>Satellite dish with an antenna 3 feet or less in diameter</u>			X

Formatted: Font: Not Italic

Commented [NN26]: Per the diagnostic: The consolidation of permitted principal uses and permitted principal structures unnecessarily complicates the district regulations.

Commented [NN27]: Per the diagnostic: While historic preservation is stated as a goal throughout the Ordinance, the classification of "adaptive reuse of a historic structure" as a special exception is contrary to this goal.

Formatted Table

Formatted: No underline, Font color: Auto

Formatted Table

Formatted Table

Formatted Table

ARTICLE II. DISTRICTS AND STANDARDS
SECTION 29. MARINE DISTRICT

<u>Seafood processing, including wholesale and retail sales</u>		X	
<u>Solar energy systems, small</u>			X
<u>Stores or shops for the conduct of retail sales including the...</u>			X
<u>Temporary MET Tower of any height</u>			X
<u>Wind energy systems, small</u>			X

Formatted Table

Formatted Table

Formatted Table

Boat docks, piers and wharves

Boat repair, in and out of water, located at least 100 feet from any residential district

Boat rental, sales, supplies, instruction, and other services customarily associated with a full service marina

Boat building, located at least 100 feet from any residential district

Erosion and flood control structures

Restaurants without drive through facilities

Out-of-water boat storage but not multi-level boat storage

Marinas

8.5—Private destination/residence clubs*

Public landings

Public utility lines and accessory structures

Existing conference centers, resorts, retreats, hotels, and motels

SPECIAL EXCEPTIONS

The following principal uses and structures may be permitted as special exceptions in the Marine District, subject to site plan review by the Planning Commission or where applicable the Planning Director. Detailed limitations and standards for these uses may be found in Article III, Section 2.

Adaptive reuse of historic structures

Airport, landing field, heliport, or helistop, public or private

Country inn

Dredge spoil site

Dormitories for employees

Multi-level boat storage, excluding dinghy storage

Private clubs

Pubs, taverns, and bars, including open air facilities

Seafood processing, including wholesale and retail sales

ACCESSORY USES AND STRUCTURES

The following accessory uses and structures are permitted in the Marine District. Detailed limitations and standards for these uses may be found in Article III, Section 3B.

Appurtenant signs in accordance with Article VI, Section 2 of this Ordinance

Bath houses, pump-out structures, and other accessory structures normally associated with permitted uses

Dwellings, limited to two, for persons permanently employed on the premises

* Amended 9/5/08

ARTICLE II. DISTRICTS AND STANDARDS
SECTION 29. MARINE DISTRICT

Fuel storage and sale for marine purposes only

~~Off-street parking and loading, including the parking of commercial vehicles related to the operation of an on-site business~~

~~Recreational uses such as swimming pools, game courts, and other like recreational facilities located a minimum of 25 ft. from all property lines~~

~~Satellite dish with an antenna exceeding 3 feet in diameter~~

~~Satellite dish with an antenna 3 feet or less in diameter~~

~~8.5—Solar energy systems, small,~~

~~Stores or shops for the conduct of retail sales including the sale of groceries, beverages, food, clothing, marine supplies, and similar shops and stores~~

~~Temporary MET Tower of any height~~

~~Wind energy systems, small,~~

ARTICLE II. DISTRICTS AND STANDARDS
SECTION 29. MARINE DISTRICT

29.429.3 DENSITY, HEIGHT, WIDTH, BULK AND FENCE REQUIREMENTS

STANDARDS FOR THE SUBDIVISION OF LOTS

Gross density (dwelling units lots/acre)	2
Minimum lot size	½ acre
Minimum frontage	
- Road	100 feet
- Waterfront	100 feet

STANDARDS FOR BUILDING AND STRUCTURE HEIGHT, WIDTH, AND PLACEMENT

Minimum yard	
- Front	30 feet
- Side	
- A Adjacent to CC, CCA, M*	8 feet
- Adjacent to other districts	25 feet
- Rear	
- Adjacent to CC, CCA, M*	10 feet
- Adjacent to other districts	25 feet
- Waterfront	Minimum 100-foot <i>buffer or modified buffer</i> ¹
- <i>Shoreline cliff</i>	1.5 x <i>cliff height</i> + 20 feet
- Minimum pier	
- <i>Side yard</i>	30 feet
- Accessory Buildings	
- Side	3 feet
- Rear	5 feet
Height	
- Buildings	38 feet
- Covered pier ²	38 feet
- Fence	
- Security	8 feet
- Ornamental	
- Front & Side	4 feet
- Rear	8 feet

¹Modifications for structures existing prior to April 12, 1988, may be permitted as per Article V, Section 13.6.B.4.

²Height of covered piers shall be measured from Mean High Tide.

Formatted: Font: Not Italic

Formatted: Font: Not Italic

Formatted: Font: Bold

Formatted: Font: Bold

Commented [CM28]: Cannot find the new reference for this language. Please advise

ARTICLE II. DISTRICTS AND STANDARDS
SECTION 29. MARINE DISTRICT

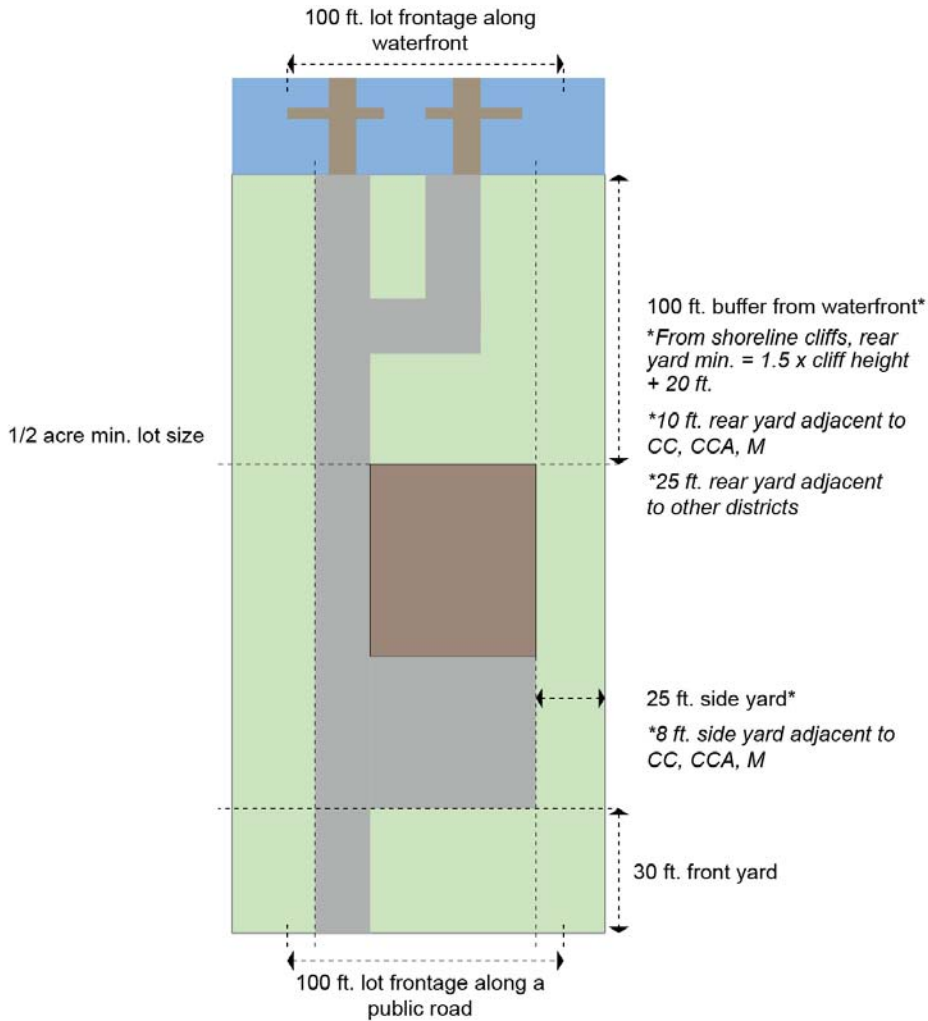


Figure 26: Regulatory diagram of a lot in the Marine District.

#

SECTION 30 EMPLOYMENT CENTER DISTRICT

30.1 STATEMENT OF INTENT

1. (To be edited due to combination of EC and I Districts.) Employment Center Districts are defined as planned *developments* primarily for light industrial uses which are environmentally sound, sustainable and compatible with adjacent uses. They are further defined as areas devoted to industrial uses which present an attractive appearance and complement surrounding land use character by means of appropriate setting of *buildings* and service areas and landscape treatment.
2. It is intended that Employment Center Districts be located in areas having one or more major highways, and clearly demonstrated suitable for the intended uses in so far as physical characteristics and relationship to surrounding *development*.

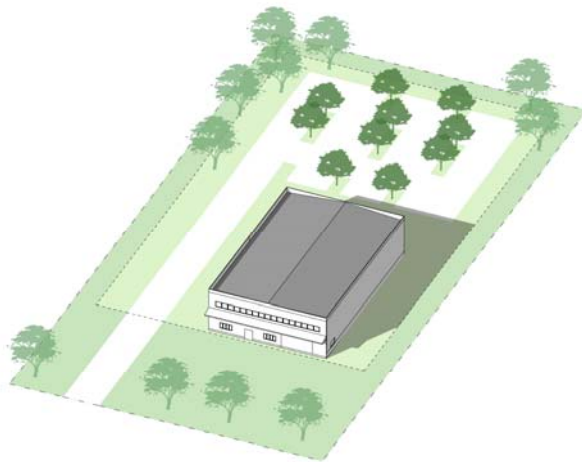


Figure 27: Diagram illustrating the desired character of the Employment Center District.

ARTICLE II. DISTRICTS AND STANDARDS
SECTION 30. EMPLOYMENT CENTER DISTRICT

30.2 PERMITTED PRINCIPAL USES AND STRUCTURES

For every commercial* and industrial *structure* and use erected, reconstructed, altered, or enlarged after the effective date of this Ordinance, a *site plan* shall be filed. No *building* permit shall be issued until said *site plan* is approved by the *Planning Commission* or where applicable the Planning Director. **Detailed limitations and standards for these uses may be found in Article III, Section 1.**

Commented [NN29]: Per the diagnostic: The consolidation of permitted principal uses and permitted principal *structures* unnecessarily complicates the district regulations.

Commented [NN30]: Per the diagnostic: To facilitate the *development* of the County's commercial corridors the use table should be overhauled to incorporate modern industrial and commercial uses as well as mixed-use *developments*.

Formatted: Font: Not Italic

<u>Uses in Employment Center District (*X indicates uses that are permitted from both the Employment Center District and the Industrial District. EC indicates uses that are permitted only from the original Employment Center District. I indicates uses that are permitted only from the original Industrial District.)</u>	<u>Permitted by Right</u>	<u>Special Exception</u>	<u>Accessory Use on all properties</u>
<u>Agriculture</u>	X		
<u>Airports, landing fields, helistops, and heliports</u>	X		
<u>Animal shelters as defined by the County Code of Public Laws</u>	!		
<u>Blacksmith, welding and machine shops</u>	X		
<u>Boat building and boat repair</u>	X		
<u>Businesses and industries, including research and...</u>	X		
<u>Contractors' yard</u>	!		
<u>Cottage industries, tradesmen and artisan shops</u>	!		
<u>Data processing centers, subject to the alternate design...</u>	X		
<u>Day care group</u>			X
<u>Distribution centers and warehousing provided that a single...</u>	X		
<u>Dwellings, limited to two, for persons permanently employed...</u>			X
<u>Governmental public works and utility buildings or structures</u>	X		
<u>Manufacture of concrete and ceramics products and sewage...</u>	EC		
<u>Manufacture, processing, fabrication, and assembly of...</u>	X		
<u>Offices</u>			X
<u>Offices provided that a single building footprint is 10,000...</u>	EC		
<u>Out of water boat storage</u>			X
<u>Personal wireless facility tower</u>		X	
<u>Personal wireless facilities collocated</u>	X		
<u>Production of biofuels</u>		!	
<u>Public utility buildings, structures, water treatment plants,...</u>	X		
<u>Radio and television tower, commercial</u>		X	
<u>Restaurant without drive through facilities</u>			X

* Amended 6/16/20

ARTICLE II. DISTRICTS AND STANDARDS
SECTION 30. EMPLOYMENT CENTER DISTRICT

<u>Retail sales of products produced on-site</u>			X
<u>Single family dwelling, one per existing property, subject to...</u>		EC	
<u>Solar energy systems, small</u>			X
<u>Solar energy systems, utility scale</u>	X		
<u>Storage and office trailers, temporary during construction</u>	X		
<u>Temporary MET Tower of any height</u>			X
<u>Truck terminals, limited to 20 trucks</u>	X		
<u>Uses and structures which are customarily accessory and...</u>			X
<u>Vocational and trade schools including training facilities</u>	X		
<u>Wind energy systems, small, limited to one tower</u>			X
<u>Wind energy systems, small, with a height that exceeds 80...</u>		X	

~~Manufacture, processing, fabrication, and assembly of products.~~
~~Businesses and industries, including research and development companies, of a similar nature to those listed in Article V Section 18.2.1 may also be permitted by the Zoning Administrator.~~
~~Distribution centers and warehousing provided that a single building footprint does not exceed 75,000 square feet in size. The restriction on building footprint does not apply to the Employment Center District in the Route 301 corridor.~~
~~Manufacture of concrete and ceramics products and sewage treatment plants~~
~~Personal wireless facilities collocated~~
~~Public utility buildings, structures, water treatment plants, and transmission lines.~~
~~Blacksmith, welding and machine shops.~~
~~Vocational and trade schools including training facilities~~
~~Airports, landing fields, helistops, and heliports.~~
~~Governmental public works and utility buildings or structures.~~
~~Single family dwelling, one per existing property, subject to the yard requirements found in the Agricultural Zoning District,~~
~~Boat building and boat repair.~~
~~Truck terminals, limited to 20 trucks~~
~~Storage and office trailers, temporary during construction.~~
~~Offices provided that a single building footprint is 10,000 square feet or greater.~~
~~Agriculture,~~
~~Solar energy systems, utility scale,~~
~~Data processing centers, subject to the alternate design provisions of Section 14.9.C***~~

SPECIAL EXCEPTIONS

~~The following principal uses and structures may be permitted as special exceptions in the Employment Center District, subject to site plan review. Detailed limitations and standards for these uses may be found in Article III, Section 2.~~
~~Personal wireless facility tower~~
~~Single family dwelling, one per existing property, subject to the yard requirements found in the Agricultural Zoning District,~~
~~Radio and television tower, commercial~~

ARTICLE II. DISTRICTS AND STANDARDS
SECTION 30. EMPLOYMENT CENTER DISTRICT

~~Wind energy systems, small, with a height that exceeds 80 feet**~~

~~PERMITTED ACCESSORY USES AND STRUCTURES~~

~~The following accessory uses and structures are permitted in the Employment Center District. A site plan shall be required. Detailed limitations and standards for these uses may be found in Article III, Section 3B.~~

~~Day care group~~

~~Dwellings, limited to two (2) for persons permanently employed on the premises~~

~~Offices~~

~~Out of water boat storage~~

~~Restaurants without drive through facilities~~

~~Retail sales of products produced on-site~~

~~6.25—Solar energy systems, small,~~

~~6.5—Temporary MET Tower of any height.~~

~~Uses and structures which are customarily accessory and incidental to any permitted use shall be permitted in the district provided they are clearly subordinate to the principal use~~

~~Wind energy systems, small, limited to one tower~~

ARTICLE II. DISTRICTS AND STANDARDS
SECTION 30. EMPLOYMENT CENTER DISTRICT

30.3 DENSITY, HEIGHT, WIDTH, BULK, AND FENCE REQUIREMENTS

	STANDARD
<u>STANDARDS FOR THE SUBDIVISION OF LOTS</u>	
Gross density (<i>dwelling units/lot</i> / acre)	1 lot per 20 acres ¹
Minimum lot size	20 acres
Maximum residential lot size	2 acres
Minimum lot frontage	75 feet
<u>STANDARDS FOR BUILDING AND STRUCTURE HEIGHT, WIDTH, AND PLACEMENT</u>	
Minimum yard	
- Front	
- Existing <i>Primary road</i>	100 feet
- Other roads	
- Side and Rear	
- Adjacent to I, ICA, EC	15 feet
- Adjacent to CC, CCCA, M, AZD, RCD	40 feet
- Adjacent to V, RR, CAR	100 feet
- Adjacent to public road	100 feet ²
Height	
- Industrial <i>structure</i>	45 feet
- Residential <i>structure</i>	35 feet
- Towers, silos, etc.	150 feet ³
- Fence ⁴	
- Security	8 feet
- Ornamental	
Front and Side	4 feet
Rear	8 feet
Maximum <i>building</i> footprint	
- Distribution Center	
- Route 301 Corridor	NA
- Other locations	75,000 sq. ft.
- Other industrial <i>buildings</i>	
- Route 301 Corridor	NA
- Other locations	250,000 sq. ft.
- Office <i>buildings</i> *	10,000 sq. ft.

¹Intrafamily transfers only

²May be reduced or increased during site plan review

³Except in the *Airport Safety Zone*

⁴Fences do not need to meet the yard requirements.

#

INDUSTRIAL DISTRICT

* Amended 9/6/11

Formatted: Font: Not Italic

Formatted: Font: Not Italic

Formatted Table

Formatted Table

Formatted Table

ARTICLE II. DISTRICTS AND STANDARDS
SECTION 30. EMPLOYMENT CENTER DISTRICT

STATEMENT OF INTENT

This district is intended to provide for a range of industrial uses which are environmentally sound, sustainable, and compatible with adjacent uses. Furthermore, the district is limited to light manufacturing and support businesses. Light industries include those which manufacture, process, store, package or distribute goods and materials, and are, in general, dependent on raw materials refined elsewhere.

PERMITTED PRINCIPAL USES AND STRUCTURES

For every commercial** and industrial structure and use erected, reconstructed, altered, or enlarged after the effective date of this Ordinance, a site plan shall be filed. No building permit shall be issued until said site plan is approved by the Planning Commission, or where applicable the Planning Director. Detailed limitations and standards for these uses may be found in Article III, Section 1.

Manufacture, processing, fabrication, and assembly of products.

Businesses and industries, including research and development companies, of a similar nature to those listed in Article V Section 15.2.1 of this Ordinance

Distribution centers and warehousing provided that a single building footprint does not exceed 75,000 square feet in size. The restriction on building footprint does not apply to the Employment Center District in the Route 301 corridor.

Agriculture;

4.5—Animal shelters as defined by the County Code of Public Laws *

Manufacture of concrete and ceramics products, commercial sawmills, sewage treatment plants, and lumber yards

Manufacture, processing, and distribution of hot mix asphalt (a.k.a. bituminous concrete or asphalt concrete) including the storage of raw materials on-site;

Personal wireless facilities collocated

Public utility buildings, structures, water treatment plants, and transmission lines.

Blacksmith, welding and machine shops

Contractors' yard

Cottage industries, tradesmen and artisan shops

Vocational and trade schools including training facilities

Airports, landing fields, helistops, and heliports

Governmental public works and utility buildings or structures

Single family dwelling, one per existing property, subject to the yard requirements found in the Agricultural Zoning District;

Boat building and boat repair

Truck terminals, limited to 20 trucks

Storage and office trailers, temporary during construction

Solar energy systems, utility scale;

Data processing centers, subject to the alternate design provisions

* Amended 8/20/19; ** Amended 6/16/20

ARTICLE II. DISTRICTS AND STANDARDS
SECTION 30. EMPLOYMENT CENTER DISTRICT

SPECIAL EXCEPTIONS

The following principal uses and *structures* may be permitted as special exceptions in the Industrial District, subject to *site plan* review. Detailed limitations and standards for these uses may be found in Article III, Section 2.

Personal wireless facility tower

Radio and television tower, commercial

Production of biofuels*

Wind energy systems, small, with a height that exceeds 80 feet***

PERMITTED ACCESSORY USES AND STRUCTURES

The following *accessory uses* and *structures* are permitted in the Industrial District. A *site plan* shall be required. Detailed limitations and standards for these uses may be found in Article III, Section 3B.

Day care group

Dwellings, limited to two (2) for persons permanently employed on the premises

Offices

Out of water boat storage

Restaurants without drive through facilities

Retail sales of products produced *on-site*

6.25— Solar energy systems, small;

6.5— Temporary *MET Tower* of any height.

Uses and *structures* which are customarily accessory and incidental to any permitted use shall be permitted in the district provided they are clearly subordinate to the principal use

Wind energy systems, small, limited to one tower

ARTICLE II. DISTRICTS AND STANDARDS
SECTION 30. EMPLOYMENT CENTER DISTRICT

DENSITY, HEIGHT, WIDTH, BULK, AND FENCE REQUIREMENTS

	STANDARD	INDUSTRIAL SUBDIVISION
Gross density(dwelling units/acre)	0.05 (1/20) ¹	²
Minimum lot size	20 acres	NA
Maximum residential lot size	2-acre	2-acre
Minimum frontage	75-feet	²
Minimum yard		
— Front		
— Existing Primary road	100-feet ²	100-feet ³
— Other roads	²	²
— Side and Rear		
— Adjacent to EC, I, ICA-LDA, & ICA	15-feet	²
— Adjacent to AZD, RCD, CCA, & M	40-feet ²	²
— Adjacent to V, RR, CAR	100-feet ³	²
— Adjacent to public road	100-feet ⁴	100-feet ⁴
Height		
— Industrial structure	45-feet	45-feet
— Residential structure	35-feet	35-feet
— Towers, silos, etc.	150-feet ⁵	150-feet ⁵
— Fence ⁶		
— Security	8-feet	8-feet
— Ornamental		
— Front and Side	4-feet	4-feet
— Rear	8-feet	8-feet
Maximum building footprint		
— Distribution Center		
— Route 301 Corridor	NA	NA
— Other locations	75,000-sq. ft.	75,000-sq. ft.
— Other industrial buildings		
— Route 301 Corridor	NA	NA
— Other locations	250,000-sq. ft.	250,000-sq. ft.
— Office buildings*	10,000-sq. ft.	10,000-sq. ft.
— Adjacent to EC, I, ICA-LDA, & ICA	15-feet	²
— Adjacent to AZD, RCD,	40-feet ³	²

¹-Intrafamily transfers only.

²-As approved during subdivision review.

³-When a side or rear lot line coincides with a side or rear lot line of a property in a non industrial zone, the required yard shall be landscaped and screened and shall be unoccupied by buildings, structures, or parking area.

⁴-May be reduced or increased during site plan review.

⁵-Except in the Airport Safety Zone.

⁶-Fences do not need to meet the yard requirements.

* Errata 10/5/17

ARTICLE II. DISTRICTS AND STANDARDS
SECTION 30. EMPLOYMENT CENTER DISTRICT

— CCA, & M		
— Adjacent to V, RR, CAR	100 feet ³	²
— Adjacent to public road	100 feet ⁴	100 feet ⁴
Height		
— Industrial structure	45 feet	45 feet
— Residential structure	35 feet	35 feet
— Towers, silos, etc.	150 feet ⁵	150 feet ⁵
— Fence ⁶		
— Security	8 feet	8 feet
— Ornamental		
— Front and Side	4 feet	4 feet
— Rear	8 feet	8 feet
Maximum <i>building</i> footprint		
— Distribution Center		
— Route 301 Corridor	NA	NA
— Other locations	75,000 sq. ft.	75,000 sq. ft.
— Other industrial buildings		
— Route 301 Corridor	NA	NA
— Other locations	250,000 sq. ft.	250,000 sq. ft.
— Office buildings*	10,000 sq. ft.	10,000 sq. ft.

⁴ May be reduced or increased during *site plan* review.

⁵ Except in the *Airport Safety Zone*.

⁶ Fences do not need to meet the *yard* requirements.

* Errata 10/5/17

ARTICLE II. DISTRICTS AND STANDARDS
SECTION 30. EMPLOYMENT CENTER DISTRICT

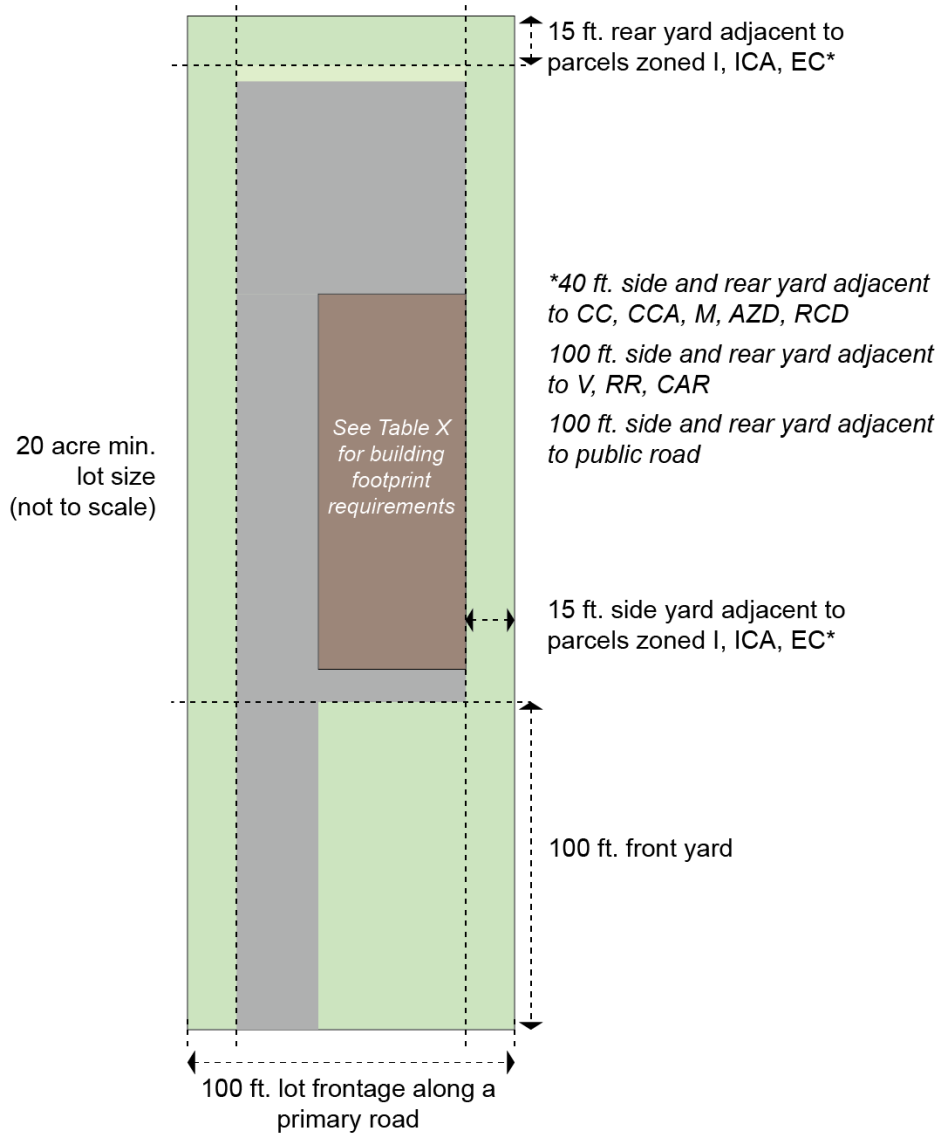


Figure 28 Regulatory graphic of a lot in the Employment Center District.

#

ARTICLE II. DISTRICTS AND STANDARDS
SECTION 1. INDUSTRIAL CRITICAL AREA – LDALIMITED DEVELOPMENT AREA

~~SECTION 31—INDUSTRIAL CRITICAL AREA—LDALIMITED DEVELOPMENT AREA~~

~~31.1—STATEMENT OF INTENT~~

~~This district is intended to provide for a range of industrial uses which are environmentally sound, sustainable, and compatible with adjacent uses. Furthermore, the district is limited to light manufacturing and support businesses. Light industries include those which manufacture, process, store, package or distribute goods and materials and are, in general, dependent on raw materials refined elsewhere.~~

~~31.2—PERMITTED PRINCIPAL USES AND STRUCTURES~~

~~For every industrial structure and use erected, reconstructed, altered, or enlarged after the effective date of this Ordinance, a site plan shall be filed. No building permit shall be issued until said site plan is approved by the Planning Commission, or where applicable the Planning Director. Detailed limitations and standards for these uses may be found in Article III, Section 1.~~

~~Manufacture, processing, fabrication, and assembly of products.~~

~~Businesses and industries, including research and development companies, of a similar nature to those listed in Article V Section 12.2.1 may also be permitted by the Zoning Administrator.~~

~~Distribution centers and warehousing including motor freight terminals, provided that a single building footprint does not exceed 75,000 square feet in size.~~

~~Agriculture,~~

~~Manufacture of concrete and ceramics~~

~~Personal wireless facilities collocated~~

~~Public utility buildings, structures, water treatment plants, and transmission lines,~~

~~Blacksmith, welding and machine shops~~

~~Contractors' yard~~

~~Cottage industries, tradesmen and artisan shops~~

~~Vocational and trade schools including training facilities~~

~~Airports, landing fields, helistop, or heliports~~

~~Governmental public works and utility buildings or structures~~

~~Single family dwelling, one per existing property, subject to the yard requirements found in the Agricultural Zoning District,~~

~~Boat building and boat repair~~

~~Transmission towers, including cellular towers~~

~~Storage and office trailers, temporary during construction~~

~~16.2.5 SPECIAL EXCEPTIONS~~

~~The following principal uses and structures may be permitted as special exceptions in the Industrial Critical Area—LDA District, subject to site plan review. Detailed limitations and standards for these uses may be found in Article III, Section 2.~~

~~Wind energy systems, small, with a height that exceeds 80 feet*~~

ARTICLE II. DISTRICTS AND STANDARDS
SECTION 1. INDUSTRIAL CRITICAL AREA – LDALIMITED DEVELOPMENT AREA

PERMITTED ACCESSORY USES AND STRUCTURES

The following *accessory uses* are permitted in the Industrial District. A *site plan* shall be required. Detailed limitations and standards for these uses may be found in Article III, Section 3B.

Day care group

Dwellings, limited to two (2) for persons permanently employed on the premises

Offices

Out of water boat storage

Restaurants without drive through facilities

Retail sales of products produced on-site

6.25— *Solar energy systems, small,*

6.5— *Temporary MET Tower of any height*

Uses and structures which are customarily accessory and incidental to any permitted use shall be permitted in the district provided they are clearly subordinate to the principal use

Wind energy systems, small, limited to one tower

ARTICLE II. DISTRICTS AND STANDARDS
SECTION 1. INDUSTRIAL CRITICAL AREA – LDALIMITED DEVELOPMENT AREA

31.3 DENSITY, HEIGHT, WIDTH, BULK, AND FENCE REQUIREMENTS

	STANDARD	INDUSTRIAL SUBDIVISION
▲ Gross density (dwelling units/acre)	0.05 (1/20) ¹	²
▲ Maximum residential lot size	2 acre	2 acre
▲ Minimum frontage	75 feet	²
▲ Minimum yard		
▲ Front		
▲ Existing Primary road	100 feet ³	100 feet ³
▲ Other roads	²	²
▲ Side and Rear		
▲ Adjacent to EC, I, ICA-LDA, ICA	15 feet	²
▲ Adjacent to AZD, RCD, CC, C, CCA, M	40 feet ⁴	²
▲ Adjacent to RC, RR, CAR, CR, V, IV, & IVCA	100 feet ⁴	²
▲ Adjacent to public road	100 feet ³	100 feet ³
▲ Waterfront	Minimum 100 ft. buffer or modified buffer ⁵	Minimum 100 ft. buffer or modified buffer ⁵
▲ Shoreline cliff Height ⁶	1.5 x cliff height + 20 ft.	1.5 x cliff height + 20 ft.
▲ Industrial structure	45 feet	45 feet
▲ Residential structure	38 feet	38 feet
▲ Towers, silos, etc.	150 feet	150 feet
▲ Fence ⁷		
▲ Security	8 feet	8 feet
▲ Ornamental		
▲ Front and Side	4 feet	4 feet
▲ Rear	8 feet	8 feet
▲ Maximum building footprint		
▲ Distribution Center	75,000 sq. ft.	75,000 sq. ft.
▲ Other industrial buildings	250,000 sq. ft.	250,000 sq. ft.

- Formatted: Font: Not Italic
- Formatted: Font: 12 pt, Font color: Auto
- Formatted: Font: 12 pt, Bold, Font color: Auto
- Formatted: Font: 12 pt, Font color: Auto
- Formatted: Font: 12 pt, Font color: Auto
- Formatted: Font: 12 pt, Font color: Auto
- Formatted: Font: 12 pt, Font color: Auto
- Formatted: Font: 12 pt, Font color: Auto
- Formatted: Font: 12 pt, Font color: Auto
- Formatted: Font: 12 pt, Font color: Auto
- Formatted: Font: 12 pt, Font color: Auto
- Formatted: Font: 12 pt, Font color: Auto
- Formatted: Font: 12 pt, Font color: Auto
- Formatted: Font: 12 pt, Font color: Auto
- Formatted: Font: 12 pt, Font color: Auto
- Formatted: Font: 12 pt, Font color: Auto
- Formatted: Font: 12 pt, Font color: Auto
- Formatted: Font: 12 pt, Font color: Auto
- Formatted: Font: 12 pt, Font color: Auto
- Formatted: Font: 12 pt, Font color: Auto
- Formatted: Font: 12 pt, Font color: Auto
- Formatted: Font: 12 pt, Font color: Auto
- Formatted: Font: 12 pt, Font color: Auto
- Formatted: Font: 12 pt, Font color: Auto
- Formatted: Font: 12 pt, Font color: Auto
- Formatted: Font: 12 pt, Font color: Auto
- Formatted: Font: 12 pt, Font color: Auto
- Formatted: Font: 12 pt, Font color: Auto
- Formatted: Font: 12 pt, Font color: Auto
- Formatted: Font: 12 pt, Font color: Auto
- Formatted: Font: 12 pt, Font color: Auto
- Formatted: Font: 12 pt, Font color: Auto
- Formatted: Font: 12 pt, Font color: Auto
- Formatted: Font: 12 pt, Font color: Auto
- Formatted: Font: 12 pt, Font color: Auto
- Formatted: Font: 12 pt, Font color: Auto
- Formatted: Font: 12 pt, Font color: Auto
- Formatted: Font: 12 pt, Font color: Auto

¹Intrafamily transfers only.
²As approved during subdivision review.
³May be reduced or increased during site plan review.
⁴When a side or rear lot line coincides with a side or rear lot line of a property located in a non-industrial zone, the required yard shall be landscaped and screened and shall be unoccupied by buildings, structures, or parking area.
⁵Buffers in designated areas may be modified according to the standards found in Article V, Section 16.7.B.4.
⁶Additional height restrictions apply to properties in the Airport Safety Zone.
⁷Fences do not need to meet the yard requirements.

SECTION 31 INDUSTRIAL CRITICAL AREA

31.1 STATEMENT OF INTENT

This district is intended to provide for a range of industrial uses which are environmentally sound, sustainable, and compatible with adjacent uses. Furthermore, the district is limited to light manufacturing and support businesses. Light industries include those which manufacture, process, store, package or distribute goods and materials and are, in general, dependent on raw materials refined elsewhere. The Industrial District – *Critical Area* is intended to:

1. Improve the quality of runoff from developed areas that enters the Chesapeake Bay or its *tributary streams*.
2. Accommodate additional mixed-use *development* provided that water quality is not impaired.
3. Minimize the expansion of intensely developed areas into portions of the *Critical Area* designated as habitat protection areas and resource conservation areas.
4. Conserve and enhance fish, wildlife, and *plant habitats* to the extent possible within intensely developed areas.
5. Encourage the use of *retrofitting* measures to address existing *stormwater management* problems.

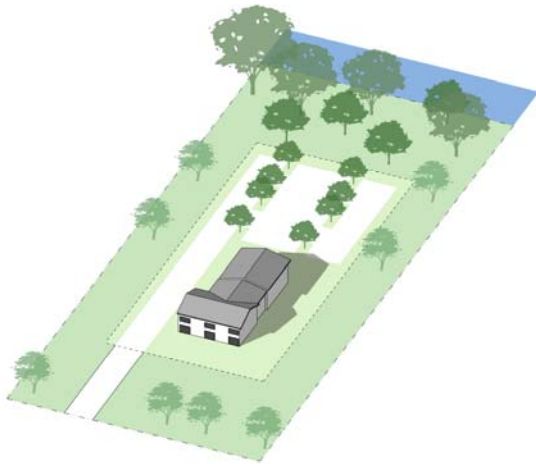


Figure 29 Diagram illustrating the desired character of the Industrial Critical Area-LDA.

ARTICLE II. DISTRICTS AND STANDARDS
SECTION 31. INDUSTRIAL CRITICAL AREA

32.231.2 PERMITTED PRINCIPAL USES AND STRUCTURES

For every industrial *structure* and use erected, reconstructed, altered, or enlarged after the effective date of this Ordinance, a *site plan* shall be filed. No *building* permit shall be issued until said *site plan* is approved by the *Planning Commission*, or where applicable the Planning Director. Detailed limitations and standards for these uses may be found in Article III, ~~Section 1~~.

Commented [NN31]: Per the diagnostic: The consolidation of permitted principal uses and permitted principal structures unnecessarily complicates the district regulations.

Formatted: Font: Not Italic

Uses in Industrial Critical Area-LDA	Permitted by right	Special Exception	Accessory Use on all properties
<u>Agriculture</u>	X		
<u>Airports, landing fields, helistop, or heliports</u>	X		
<u>Blacksmith, welding and machine shops</u>	X		
<u>Boat building and boat repair</u>	X		
<u>Businesses and industries, including research and...</u>	X		
<u>Contractors' yard</u>	X		
<u>Day care group</u>			X
<u>Distribution centers and warehousing including motor freight...</u>	X		
<u>Dwellings, limited to two, for persons permanently employed...</u>			X
<u>Governmental public works and utility buildings or structures</u>	X		
<u>Manufacture of concrete and ceramics</u>	X		
<u>Manufacture, processing, fabrication, and assembly of...</u>	X		
<u>Offices</u>			X
<u>Out of water boat storage</u>			X
<u>Personal wireless facilities collocated</u>	X		
<u>Public utility buildings, structures, water treatment plants,...</u>	X		
<u>Restaurant without drive through facilities</u>			X
<u>Retail sales of products produced on-site</u>			X
<u>Solar energy systems, small</u>			X
<u>Storage and office trailers, temporary during construction</u>	X		
<u>Temporary MET Tower of any height</u>			X
<u>Uses and structures which are customarily accessory and...</u>			X
<u>Vocational and trade schools including training facilities</u>	X		
<u>Wind energy systems, small, limited to one tower</u>			X
<u>Wind energy systems, small, with a height that exceeds 80...</u>		X	

ARTICLE II. DISTRICTS AND STANDARDS
SECTION 31. INDUSTRIAL CRITICAL AREA

Manufacture, processing, fabrication, and assembly of products.
Businesses and industries, including research and *development* companies, of a similar nature to those listed in Article V Section 13.2.1 may also be permitted by the Zoning Administrator.
Distribution centers and warehousing including motor freight terminals, provided that a single *building* footprint does not exceed 75,000 square feet in size.
Agriculture;
Manufacture of concrete and ceramics
Personal wireless facilities collocated
Public utility *buildings, structures,* water treatment plants, and transmission lines,
Blacksmith, welding and machine shops.
Contractors' yard
Vocational and trade schools including training facilities
Airports, landing fields, helistop, or *heliports*
Governmental public works and utility *buildings or structures*
Single family dwelling, one per existing property,
Boat *building* and boat repair
Storage and office trailers, temporary during construction

17.2.5 SPECIAL EXCEPTIONS

The following principal uses and *structures* may be permitted as special exceptions in the Industrial Critical Area District, subject to *site plan* review. Detailed limitations and standards for these uses may be found in Article III, Section 2.
Wind energy systems, small, with a height that exceeds 80 feet*

PERMITTED ACCESSORY USES AND STRUCTURES

The following *accessory uses and structures* are permitted in the Industrial District. A *site plan* shall be required. Detailed limitations and standards for these uses may be found in Article III, Section 3B.

Day care group
Dwellings, limited to two (2) for *persons* permanently employed on the *premises*
Offices
Out of water boat storage
Restaurants without drive through facilities
Retail sales of products produced *on-site*
6.25— Solar energy systems, small
6.5— Temporary *MET Tower* of any height
Uses and *structures* which are customarily accessory and incidental to any permitted use shall be permitted in the district provided they are clearly subordinate to the principal use
Wind energy systems, small, limited to one tower.

ARTICLE II. DISTRICTS AND STANDARDS
SECTION 31. INDUSTRIAL CRITICAL AREA

32.431.3 DENSITY, HEIGHT, WIDTH, BULK, AND FENCE REQUIREMENTS

	STANDARD
STANDARDS FOR THE SUBDIVISION OF LOTS	
Gross density (dwelling units lots/ acre)	1 lot per 20 acres ¹
Maximum residential lot size	2 acre
Minimum frontage	75 feet
- Existing Primary road	100 feet ²
- Other roads	³
- Adjacent to EC, I, ICA-LDA, ICA	15 feet
- Adjacent to AZD, RCD, CC, C, CCA, M	40 feet ⁴
- Adjacent to RC, RR, CAR, CR, V, IV, & IVCA	100 feet ⁴
- Adjacent to public road	100 feet ³
- Waterfront	Minimum 100 ft. buffer or modified buffer ⁵
- Shoreline cliff	1.5 x cliff height + 20 ft.
STANDARDS FOR BUILDING AND STRUCTURE HEIGHT, WIDTH, AND PLACEMENT	
Height	
- Industrial structure	45 feet
- Residential structure	35 feet
- Security	8 feet
Front and Side	4 feet
Rear	8 feet
- Distribution Center	75,000 sq. ft.
- Other industrial buildings	250,000 sq. ft.

¹Intrafamily transfers only.

²May be reduced or increased during site plan review.

³As approved during subdivision review.

⁴When a side or rear lot line coincides with a side or rear lot line of a property located in a non-industrial zone, the required yard shall be landscaped and screened and shall be unoccupied by buildings, structures, or parking area.

Formatted: Font: Not Italic

Formatted: Font: Not Italic

Formatted Table

Formatted Table

ARTICLE II. DISTRICTS AND STANDARDS
SECTION 31. INDUSTRIAL CRITICAL AREA

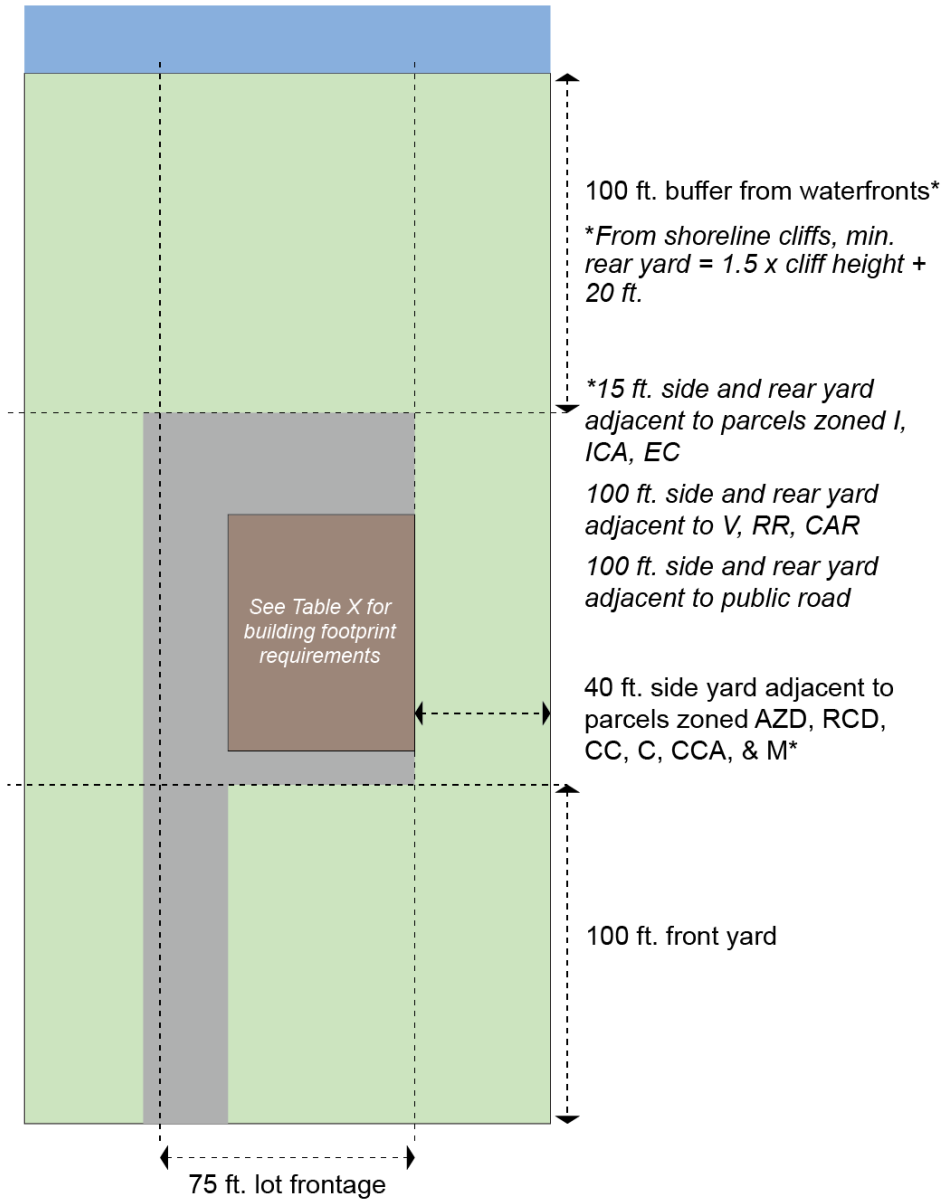


Figure 30: Regulatory diagram of a lot in the Industrial Critical Area-LDA.

ARTICLE III. USES

ARTICLE III. USES

~~SECTION 32~~ SECTION 32 PERMITTED PRINCIPAL USES AND STRUCTURES

A *building* or land shall be used only for the following purposes:

1. **In CCA:** A *building* or land shall be used only for the following purposes, in all cases subject to *site plan* review by the *Planning Commission*, or where applicable the Planning Director.
2. **In I:** For every commercial** and industrial *structure* and use erected, reconstructed, altered, or enlarged after the effective date of this Ordinance, a *site plan* shall be filed. No *building* permit shall be issued until said *site plan* is approved by the *Planning Commission*, or where applicable the Planning Director.
3. *Agriculture*, including horticultural, hydroponics, general farming, orchards, groves, or nurseries for growing or propagation of plants, *trees*, and shrubs **in AZD, RCD, RC, RR, CAR, and CR.**
4. *Agriculture*, excluding the raising of livestock and fowl, including horticultural, hydroponics, and truck farming, general farming, cultivation of field crops, and raising of orchards, groves, and nurseries **in V, CC, C, CCA, EC, I, and ICA-LDA.**
5. *Agriculture*, excluding *feedlots* and poultry houses **in ICA**
6. The keeping, dairying, or raising for sale of animals, fish, birds, or reptiles but not including poultry houses, *feedlots*, horses, mules, or confinement dairies **in AZD.** Nutrient management plans are required. The Planning Director may waive the nutrient management plan for 4-H projects and FFA projects.
7. On *farms*, the keeping, dairying or raising for sale of animals, fish, birds, or reptiles not including poultry houses, *feedlots*, horses, mules, or confinement dairies **in RCD.** Nutrient management plans are required. The Planning Director may waive the nutrient management plan for 4-H and FFA projects. **(Note: the only difference with RC and RCD is the placement of "on farms.")**
8. The keeping, dairying or raising for sale of animals, fish, birds, or reptiles but not including poultry houses, *feedlots*, horses, mules, or confinement dairies on *farms* **in RC.** Nutrient management plans are required. The Planning Director may waive the nutrient management plan for 4-H and FFA projects.
9. *Airports*, landing fields, helistops, and heliports **in EC and I.**
10. *Airports*, landing fields, helistop, or heliports **in ICA-LDA and ICA**
11. *Animal shelters* as defined by the County Code of Public Laws in I *
12. *Aquaculture*, including accessory processing and sales in **AZD, RCD, and RC.**
13. *Automobile repair* in **CC**

* Amended 8/20/19; ** Amended 6/16/20

ARTICLE III. USES
SECTION 32. PERMITTED PRINCIPAL USES AND STRUCTURES

14. *Automobile service stations*, not including auto repair, subject to *site plan* review in IV
15. *Automobile service stations*, not including *automobile repair*, subject to *site plan* review in IVCA
16. *Automobile service stations* in CC
17. Blacksmith, welding and machine shops in EC. Outdoor storage of materials is prohibited unless otherwise approved by the *Planning Commission* and subject to such conditions as may be determined by the *Planning Commission*
18. Blacksmith, welding and machine shops in I, ICA-LDA and ICA
19. Boat *building* and boat repair in EC. Outdoor storage of materials and boats under construction is prohibited unless otherwise permitted by the *Planning Commission* and subject to such conditions as may be determined by the *Planning Commission*.
20. Boat *building* and boat repair in I, ICA-LDA, and ICA
21. Boat *building* in M, located at least 100 feet from any residential district
22. Boat docks, *piers* (open or covered), and wharves, commercial in IVCA, provided that they do not exceed 25% of the *waterway*, or the edge of the *channel*, whichever is less
23. Boat docks, *piers* and wharves in M, provided that they do not exceed 25% of the *waterway*, or the edge of the *channel*, whichever is less
24. Boat rental, sales, supplies, instruction, and other services customarily associated with a full service *marina* in IVCA and M
25. Boat repair, in and out of water, located at least 100 feet from any residential district in M
26. *Building* material sales in C and CCA
27. Businesses and industries, including research and *development* companies, of a similar nature to those listed in ~~Article V Section 14.2.1/15.2.1/16.2.1/17.2.1~~ SECTION 30 EMPLOYMENT CENTER DISTRICT, and SECTION 31 INDUSTRIAL CRITICAL AREA, may also be permitted by the Zoning Administrator in EC, I, ICA-LDA, and ICA. The Zoning Administrator shall consider the following:
 - (A) The impact of the proposed business or industry on existing or planned public facilities.
 - (B) The impact of the operation of the facility on the surrounding area.
 - (C) The health, safety, and welfare of employees and residents of the neighborhood.
28. *Camp, day or boarding*, private or commercial, but not *recreational vehicle* or migrant labor camps in AZD, RC, RR, CAR, and CR.
29. *Camp, day or boarding*, private or commercial, but not *recreational vehicle* or migrant labor camps, for the purpose of conserving and enjoying the natural resources in RCD.

ARTICLE III. USES
SECTION 32. PERMITTED PRINCIPAL USES AND STRUCTURES

30. *Campgrounds* existing and in use as of August 1, 1989, in the Resource Conservation District. It is the intent of this section to provide for the continued existence and operation as well as the intensification or expansion of *campgrounds* existing and in use as of August 1, 1989, in the RCD. It is not the intent to permit the creation of new *campgrounds*, but rather to protect those enterprises that existed in the RCD on August 1, 1989. Any expansion or intensification of an existing *campground*, including the addition of *sites* or conversion of existing *sites* to allow for additional *recreational vehicles*, shall require growth allocation.*
31. Car wash provided the waste water is recycled in CC
32. Circus or carnival, midways and amusement parks, maze fields and other temporary recreational uses, for a specified period in AZD. The Planning Director may require a *site plan* and place conditions as may be appropriate to assure the compatibility of the temporary recreational use with this district.
33. Circus or carnival, midways and amusement parks, temporary, for a period of time not to exceed one week per year in CC, C, and CCA
34. Class D Alcohol Retail Business, as defined by the State of Maryland in CC***
35. *Conference centers, resorts, retreats, hotels, and motels* existing and in use as of August 1, 1989 in the Resource Conservation District. It is the intent of this section to provide for the continued existence and operation as well as the expansion of *conference centers, resorts, retreats, hotels, and motels* existing and in use as of August 1, 1989 in the Resource Conservation District. It is not the intent to permit the creation of new *conference centers, resorts, retreats, hotels, or motels*, but rather to protect those enterprises that existed in the Resource Conservation District on August 1, 1989. An expansion shall require *site plan* review by the *Planning Commission* and shall require a net improvement in water quality at or leaving the *site*. An expansion may require growth allocation.
36. Contractors' yard in I, ICA-LDA, and ICA
37. Convalescent, group, or homes for the aged if located in *dwelling*s existing as of December 1, 1985, in RCD, provided that exterior changes are minimized and extension or enlargement of principle and *accessory structures* may not exceed 50% of the *gross floor area* of each individual *building*.
38. Convents, monasteries etc. in V, subject to *site plan* review
39. *Country inns* in IV and IVCA, subject to *site plan* review
40. *Country inn* in CC

* Amended 9/19/20

ARTICLE III. USES
SECTION 32. PERMITTED PRINCIPAL USES AND STRUCTURES

41. Curio shops, craft shops, antique stores, and similar uses consistent with the character of the town area in V. Such uses shall be limited to a gross *floor area* of 1,500 square feet. *New construction* shall require *site plan* review.
42. Data processing centers in V, subject to *site plan* review⁺⁺
43. Data processing centers in C, EC, and I, subject to the alternate design provisions of Section 11.8.C/14.9.C/15.9. §10***
44. Detached *single family dwellings* in AZD, RCD, RC, RR, CAR, CR, V, IV, and IVCA.
45. Dinner theaters and playhouses in V, subject to *site plan* review
46. Distribution centers and warehousing in C. In reviewing the *site plan*, the *Planning Commission* or, where applicable, the Planning Director shall make findings on the following⁺⁻:
 - (A) The impact of the proposed business or industry on existing or planned public facilities.
 - (B) The impact of the operation of the facility on the surrounding area.
 - (C) The health, safety, and welfare of employees and residents of the neighborhood.
 - (D) In so far as possible, all uses shall be conducted entirely within a completely enclosed *structure* or be completely *screened*. Outdoor storage of materials and unfinished products is prohibited unless otherwise approved by the *Planning Commission* and subject to such conditions as may be determined by the *Planning Commission*.
47. Distribution centers and warehousing provided that a single *building* footprint does not exceed 75,000 square feet in size in EC and I. The restriction on *building* footprint does not apply to the Employment Center District in the Route 301 corridor. In reviewing the *site plan*, the *Planning Commission*, or where applicable the Planning Director, shall consider the following:
 - (A) The impact of the proposed business or industry on existing or planned public facilities.
 - (B) The impact of the operation of the facility on the surrounding area.
 - (C) The health, safety, and welfare of employees and residents of the neighborhood.
48. Distribution centers and warehousing including motor freight terminals in ICA-LDA and ICA, provided that a single *building* footprint does not exceed 75,000 square feet in size. In reviewing the *site plan* the *Planning Commission* shall consider the following:
 - (A) The impact of the proposed business or industry on existing or planned public facilities.
 - (B) The impact of the operation of the facility on the surrounding area.

ARTICLE III. USES
SECTION 32. PERMITTED PRINCIPAL USES AND STRUCTURES

(C) The health, safety, and welfare of employees and residents of the neighborhood.

49. *Erosion and flood control structures* in AZD, RC, RR, CAR, CR and M.
50. Existing commercial or industrial uses and *structures* in the Village District. It is the intent of this Section to provide for the continued existence and operation as well as the reasonable expansion of commercial and industrial uses which exist in the Village District, provided that such uses or *structures* do not constitute a nuisance or a source of significant environmental pollution. It is not the intent hereof to allow the creation of new commercial or industrial uses which are not permitted under this Section, but rather to protect those enterprises which existed in the Village District as of August 1, 1989. An expansion will require *site plan* review.
51. Existing permitted *marinas* in the Resource Conservation District — It is the intent of this section to provide for the continued existence and operation as well as the reasonable expansion of *marinas* in the RCD zoned areas of the County, provided that such uses do not constitute a nuisance or a source of significant environmental pollution. It is not the intent to allow the creation of new *marinas*, but rather to protect those enterprises which existed in the RCD on April 12, 1988. An expansion shall require *site plan* review by the *Planning Commission* or where applicable the Planning Director. After *development* there shall be a net improvement in water quality at or leaving the *site*. All *marinas* in the RCD shall comply with all *regulations* in ~~Article V, Section 13, (Marine District)~~ SECTION 29 MARINE DISTRICT of this Ordinance.
52. Existing *conference centers, resorts, retreats, hotels, and motels* in the Marine District. It is the intent of this section to provide for the continued existence and operation as well as the expansion of existing *conference centers, resorts, retreats, hotels, and motels* in the Marine District. It is not the intent to permit the creation of new *conference centers, resorts, retreats, hotels, or motels*, but rather to protect those enterprises that existed in the Marine District on August 1, 1989. An expansion shall require *site plan* review by the *Planning Commission* and shall require a net improvement in water quality at or leaving the *site*. An expansion may require growth allocation.
53. Financial institutions in V, IV, and IVCA, subject to *site plan* review
54. Financial institutions in CC, C, and CCA
55. Fire and rescue stations in V, IV, and IVCA, subject to *site plan* review
56. Fire and rescue squad stations in CC
57. Funeral homes in V, IV, and IVCA, subject to *site plan* review
58. Governmental public works and utility *buildings or structures*. In EC, I, ICA-LDA, and ICA
59. Greenhouses, wholesale or retail in AZD.
60. Greenhouses, wholesale or retail in RC, RR, CAR, and CR, provided *structures* are 200 feet from any property line and are adequately landscaped.

ARTICLE III. USES
SECTION 32. PERMITTED PRINCIPAL USES AND STRUCTURES

61. Home and business services such as grounds care, janitorial, exterminators, landscaping, and other repair and maintenance services, but not septic tank maintenance **in IV and IVCA**, subject to *site plan* review
62. Home and business services such as grounds care, cleaning, exterminators, landscaping, and other repair and maintenance services **in CC**
63. *Hotels and motels* **in IV and IVCA**, subject to *site plan* review
64. *Hotels and motels* **in CC, C, and CCA**
65. Houses of worship **in V**, subject to *site plan* review
66. Houses of worship **in IV and IVCA**. *New construction* shall require *site plan* review
67. Hunting blinds, pits, or preserves **in AZD**.
68. Hunting blinds and hunting preserves **in RCD and RC**.
69. Indoor movie theaters, playhouses, and dinner theaters in IV and IVCA, subject to *site plan* review
70. Livestock auction houses in AZD.
71. Machinery and equipment sales **in CC**
72. Machinery and equipment sales, service, and rental **in C and CCA**
73. Manufacture, processing, fabrication, and assembly of products in EC, I, ICA-LDA, and ICA. These uses include but are not limited to scientific and precision instruments, photographic equipment, communications equipment, computation equipment, drugs, medicines, pharmaceuticals, household appliances, toys, sporting and athletic goods, glass products made of purchased glass, electric lighting and wiring equipment, service industry machines, lithographic and printing processes, industrial controls, radio and TV receiving sets, watches and clocks, bags and containers, sanitary paper products, optical goods, electrical machinery, prefabricated and modular housing and components, dairy product feed and grain, baked and confectioners' goods, *farm* machinery, frozen food processing, packing plants, animal and seafood processing, fruit and vegetable processing, canning and storage.
74. Manufacture of concrete and ceramics products and sewage treatment plants **in EC**, provided such uses shall be located at least 400 feet from any residential district boundary. Outdoor storage of materials is prohibited.
75. Manufacture of concrete and ceramics products, commercial *sawmills*, sewage treatment plants, and *lumberyards* **in I**, provided such use shall be located at least 400 feet from any residential district boundary.
76. Manufacture of concrete and ceramics **in ICA-LDA and ICA**, provided such use shall be located at least 400 feet from any residential district boundary. Outdoor storage of materials is prohibited unless otherwise permitted by the *Planning Commission* and subject to conditions as may be determined by the *Planning Commission*.

ARTICLE III. USES
SECTION 32. PERMITTED PRINCIPAL USES AND STRUCTURES

77. Manufacture, processing, and distribution of hot mix asphalt (a.k.a. bituminous concrete or asphalt concrete) including the storage of raw materials *on-site in I*, provided asphalt cement shall not be refined on the *site*, and further provided that such facilities shall be located within two miles of Route 301.
78. *Marinas in IVCA*, subject to *site plan* review
79. *Marinas in M*
80. Marine supply store including indoor outboard motor sales in V, subject to *site plan* review.**
81. *Microbrewery*, as defined by the State of Maryland in CC and C***
82. Mini storage facilities in CC and CCA
83. *Mobile homes* in AZD, RCD, RC, RR, CAR, CR, and V existing and in use as of January 16, 1996 may be continued in use and may be replaced with another *mobile home*, provided the replacement *mobile home* complies with the Kent County Codes and all Health Department *regulations*. It is not the intent of this provision to allow additional *mobile homes* in the County, but rather to allow the continued use and improvement (including replacement) of *mobile homes* existing as of January 16, 1996. A *mobile home* that remains idle or unused for a continuous period of two years shall not be used again except in conformity with these *regulations*.
84. Modular *building* sales not including the storage of modular *buildings in CC*
85. Motor vehicle sales, service, and rental in CC, C, and CCA
86. Multi-Family and Two-Family Dwellings in AZD, provided:***
 - (A) The multi-family or two-family dwellings existed on the property prior to August 1, 1989.
 - (B) The sale or lease of at least 50% of the multi-family or two-family dwellings is restricted to an amount affordable to individuals or families earning no greater than 100% of the County median income as determined by the United States Census Bureau.
 - (C) The dwellings are served by public water and sewerage service.
 - (D) The minimum *site* area shall be five (5) acres.
 - (E) If *subdivision* approval is sought: (1) minimum *lot size*, *setback* and *yard* requirements, maximum height of *structures*, and *off-street parking* requirements shall be determined by the *Planning Commission*; (2) *open space* shall be provided as required in ~~Section 1.6(4) of this Article~~ SECTION 35.1.4 DESIGN STANDARDS; (3) *forest conservation* requirements shall be satisfied;

** Amended 8/5/14

* Amended 5/19/20

ARTICLE III. USES
SECTION 32. PERMITTED PRINCIPAL USES AND STRUCTURES

and (4) *site* access standards of Section 1.8(B)(1) and (3) of this Article shall be met in so far as possible.

Commented [CM32]: Cannot find current reference.
Please advise

87. *Multi-family dwellings* in V, IV, and IVCA, subject to *site plan* review
88. Neighborhood retail businesses which supply household commodities on the *premises* such as groceries, meats, dairy products, baked goods, or other foods, drugs, notions, flowers or hardware in V. All retail sales shall be conducted entirely within a *building*, except where otherwise approved by the *Planning Commission*.^{*} Other uses and *structures* which meet the criteria specified above may be approved by the Zoning *Administrator*. Neighborhood retail businesses shall require a *site plan*.
89. New and used boat sales, boat and outboard motor repairs and boat storage in V, subject to the following limitations:^{*,*}
 - (A) The property shall front on 2 public *roads*.
 - (B) All repairs are conducted inside a *building*.
 - (C) The storage area and repair access area shall be *screened* on all sides with wood fencing a minimum of 6 feet in height.
 - (D) The repair shop *building* and the storage and repair access area shall be set back at least 100 feet from adjacent properties that are zoned for residential use.
 - (E) The open area for display of boats shall be limited to 3,000 square feet in size.
 - (F) This use is subject to *site plan* review.
90. Offices — administrative, business, sales, and professional in V, IV, and IVCA, subject to *site plan* review
91. Offices provided that a single *building* footprint is 10,000 square feet or greater in EC.
92. Out-of-water boat storage but not multi-level boat storage in M
93. *Personal* service establishments which perform services on the *premises* for *persons* residing in adjacent residential areas such as shoe repair, dry cleaners, tailors, *laundromats*, beauty parlors, barber shops, and the like in V, IV, and IVCA. All *personal* service uses shall be conducted entirely within a *building*. Other uses and *structures* which meet the criteria specified above may be approved by the Zoning *Administrator*. *Personal* service activities require *site plan* review.
94. *Personal* wireless facilities collocated on existing towers, water towers, electrical transmission towers, fire towers, silos, grain dryers, or other *structures* provided the height of the existing *structure* is not above that permitted by this Ordinance in AZD, RCD, RC, V, IV, IVCA, .CC, C, CCA, EC, I, ICA-LDA, and ICA
95. Poultry houses in AZD and RCD provided:

^{*} Amended 6/17/14

ARTICLE III. USES
SECTION 32. PERMITTED PRINCIPAL USES AND STRUCTURES

- (A) Poultry houses, waste management facilities, composters, and the area for the disposal of animals shall be a minimum of 600 feet from all property lines.
- (B) No poultry house, waste management facility or composter shall be in the 100-year floodplain.
- (C) The operation is managed according to waste and nutrient management plans, approved by the Natural Resources Conservation Service, University of Maryland Extension Service, and the Kent County Health Department. Where the phosphorus index, developed by the University of Maryland, indicates that phosphorous is a problem or has the potential to become a problem, the plan shall use phosphorus based nutrient management. When in the opinion of the Planning Director additional review is necessary from an outside agency, the Planning Director may forward the plan to the Maryland Department of the Environment or any other appropriate agency.
- (D) Land in Kent County owned by the owner/operator of the poultry house shall be able to handle the manure and waste generated. The acreage requirements identified in the approved waste and nutrient management plan will be used to determine if an operation meets this requirement.
- (E) Manure storage sheds and composter appropriate to the size of the operation shall be included and shall be constructed prior to receiving the first flock of chickens.

96. *Private destination/residence clubs in M**

- (A) The aggregate Marine zoned property shall consist of 4 or more acres.
- (B) The facilities for such overnight accommodations shall pay the appropriate county taxes, including taxes payable under ~~Article III or~~ Chapter 152 of the Code of Public Local Laws if Kent County.
- (C) The facilities for overnight accommodations shall use a reservation system.
- (D) Permitted *accessory uses* may include clubhouse, *restaurants*, *cafés* or other dining facilities; bars, pubs or taverns; recreational facilities, such as tennis courts, *swimming pools*, and spas and other *accessory uses* that are customarily associated with a lodging facility. The permitted *accessory uses* shall not include trap, skeet, clay birds, paint ball, or other similar firearm activities. The *applicant* shall describe all proposed *accessory uses* in the application for *site plan*. Recreational facilities shall be at least twenty-five (25) feet from the nearest property line
- (E) Where they exist, listed *historic structures* shall be incorporated into the overall project.

*Amended 9/5/08

ARTICLE III. USES
SECTION 32. PERMITTED PRINCIPAL USES AND STRUCTURES

- (F) Significant view corridors, both from the *site* and onto the *site*, shall be preserved as far as possible.
 - (G) The height of all *structures* shall not exceed thirty-eight (38) feet.
 - (H) Parking *lots* shall be landscaped as required for commercial *developments* in [Article V, Section 11](#) per SECTION 35 DESIGN STANDARDS of this Ordinance.
 - (I) The approval of a facility for overnight accommodations shall not impose restrictions that will preclude the use of the *marina* and property for commercial marine uses permitted in the Marine Zoning District, including boat *building*, storage, and repair; however, the continuation of these uses shall not be required. The maintenance and continuation of boat *slips* will be required.
 - (J) The County may require connection to a public sewer system, if and when such system is available.
 - (K) *Campgrounds*, mobile homes, *recreational vehicle* and *manufactured home* parks shall not be considered private destination or residence clubs.
97. Public and private *forests*, wildlife reservations and similar conservation projects in AZD, RCD, RC, RR, CAR, and CR.
98. Public and private parks and playgrounds for the purpose of conserving and enjoying the natural resources in AZD, RCD, RC, RR, CAR, and CR, including both active and passive parks owned and operated by Kent County, the State of Maryland, or federal government but not including commercial play fields for football, baseball, and other major sports activities such as motocross or drag racing fields.
99. *Public landings* in M
100. Public uses, *buildings*, and utilities in V, IV, and IVCA. Public *buildings* include but are not limited to schools, offices, parks, playgrounds, and *roads* funded, owned and operated by local, state, or federal agencies. *Public utilities* are water, sewer, electric, gas, oil, and communication facilities owned and operated by the Kent County Department of Water and Wastewater or other public utility. *Public utilities* include substations, poles, lines, transformers, pipes, meters, treatment facilities, pumping stations, and appurtenances but not transmission towers. Power plants and the like are not permitted. The following items require *site plan* review: schools, offices, playgrounds, treatment facilities, water towers, substations, and transformers.
101. Public uses, *buildings* and utilities in CCA. Public *buildings* and uses include, but are not limited to, schools, offices, parks, playgrounds but not major sports facilities, and *roads* funded, owned and operated by local, state, or federal agencies. *Public utilities* are water, sewer, electric, gas, oil, and communication facilities owned and operated by the Kent County Department of Water and Wastewater or other public utility. *Public utilities* include substations, poles, lines, transformers, pipes, meters, treatment facilities, pumping stations and appurtenances but not transmission towers. Power plants and the like are not permitted.

ARTICLE III. USES

SECTION 32. PERMITTED PRINCIPAL USES AND STRUCTURES

102. Public uses, *buildings* and utilities in CC. Public *buildings* and uses include but are not limited to schools, offices, parks, playgrounds, and *roads* funded and owned and operated by the local, state, or federal agencies, but not including major sports facilities. *Public utilities* are water, sewer, electric, gas, oil, and communication facilities owned and operated by the Kent County Department of Water and Wastewater or other public utility. *Public utilities* include substations, poles, lines, transformers, pipes, meters, treatment facilities, pumping stations and appurtenances but not including transmission towers. Power plants and the like are not permitted.
103. Public uses, *buildings* and utilities in C. Public *buildings* and uses include, but are not limited to, schools, offices, parks, playgrounds, and *roads*, but not including major sports facilities, funded, owned and operated by local, state, or federal agencies. *Public utilities* are water, sewer, electric, gas, oil and communication facilities owned and operated by the Kent County Department of Water and Wastewater or other public utility. *Public utilities* include substations, poles, lines, transformers, pipes, meters, treatment facilities, pumping stations and appurtenances but not transmission towers. Power plants and the like are not permitted.
104. Public utility *buildings, structures*, water treatment plants, and transmission lines in EC and I.
105. Public utility *buildings, structures*, water treatment plants, and transmission lines in ICA-LDA and ICA, except:
- (A) *Transportation facilities* and *utility transmission facilities*, except those necessary to serve permitted uses, or where regional or interstate facilities must cross tidal waters (*utility transmission facilities* do not include power plant); or
 - (B) Permanent sludge handling, storage, and disposal facilities, other than those associated with wastewater treatment facilities. However, agricultural or horticultural use of sludge under appropriate approvals when applied by an approved method at approved application rates may be permitted in the *Critical Area*, except in the 100 foot *buffer*.
106. *Public utility lines and accessory structures* in M, provided:
- (A) The *structures* are *screened* from the road and adjacent properties.
 - (B) In so far as possible, *structures* are located to maintain significant views.
 - (C) In so far as possible, *structures* are not visually intrusive to the neighborhood.
107. Railroad *right of ways* including a strip of land with tracks and auxiliary facilities for track operations; but not including passenger stations, freight terminals, switching and classification *yards*, repair shops, round houses, interlocking towers, and fueling, sanding, and watering stations in AZD.
108. Railroad *right of ways*, existing as of April 12, 1988, including a strip of land with tracks and auxiliary facilities for track operations; but not including passenger stations, freight

ARTICLE III. USES
SECTION 32. PERMITTED PRINCIPAL USES AND STRUCTURES

terminals, switching and classification yards, repair shops, round houses, power houses, interlocking towers, and fueling, sanding, and watering stations in RCD.

109. Recreational uses indoor, commercial, i.e. game courts, swimming pools, and other like private recreational facilities in V, subject to site plan review.
110. Recreational uses, indoor, commercial, i.e. game courts, swimming pools, and other like recreational facilities in IV, subject to site plan review.
111. Recreational uses, indoor, commercial, i.e. game courts, swimming pools, and other like recreational facilities, but not including golf courses in IVCA, subject to site plan review
112. Restaurants without drive through facilities limited to 75 seats in V, subject to site plan review
113. Restaurants without drive through facilities in IV and IVCA, subject to site plan review
114. Restaurants without drive through facilities in CC, C, CCA, and M
115. Retail businesses in IV and IVCA, supplying on the premises, household goods, new automobile parts, agricultural supplies and commodities, sporting goods, business machinery sales and rentals, and the like including department, outlet, and discount stores provided all retail sales shall be conducted entirely within a building except where otherwise approved by the Planning Commission. All retail business buildings are limited to a footprint of 10,000 square feet. All retail businesses shall be subject to site plan review.
116. Retail businesses in CCA, including shopping centers*, supplying on the premises, household goods, new automotive parts, agricultural supplies and commodities, sporting goods, and the like, including department, outlet and discount stores provided:
 - (A) All retail sales and/or storage shall be conducted entirely within a building except where otherwise approved by the Planning Commission.
 - (B) The building size does not exceed 60,000 square feet in size. The restriction on building size does not apply to the Commercial Critical Area District in the Route 301 corridor.
117. Retail businesses in CC, supplying on the premises, household goods, new automotive parts, agricultural supplies and commodities, sporting goods, and the like, including department, outlet and discount stores provided:
 - (A) All retail sales and/or storage shall be conducted entirely within a building except where otherwise approved by the Planning Commission.
 - (B) The building size does not exceed 20,000 square feet.
118. Retail businesses in C, supplying on the premises, household goods, new automotive parts, agricultural supplies and commodities, sporting goods, and the like, including department, outlet and discount stores provided:
 - (A) All retail sales and/or storage shall be conducted entirely within a building except where otherwise approved by the Planning Commission.

ARTICLE III. USES
SECTION 32. PERMITTED PRINCIPAL USES AND STRUCTURES

- (B) The retail business does not exceed 60,000 square feet of *gross floor area*. The restriction on *gross floor area* does not apply to the Commercial District in the Route 301 corridor.
119. Retail nurseries and greenhouses in CC
120. In the US Route 301 Corridor in C, the manufacture, processing, fabrication, and assembly of products. These uses include, but are not limited to, scientific and precision instruments, photographic equipment, communications equipment, computation equipment, drugs, medicines, pharmaceuticals, household appliances, toys, sporting and athletic goods, glass products made of purchased glass, electric lighting and wiring equipment, service industry machines, lithographic and printing processes, industrial controls, radio and TV receiving sets, watches and clocks, bags and containers, sanitary paper products, optical goods, electrical machinery, prefabricated and modular housing and components, dairy product feed and grain, baked and confectioners' goods, *farm* machinery, frozen food processing, packing plants, animal and seafood processing, fruit and vegetable processing, canning and storage, recyclable materials processing as defined in the Code of Kent County Public Laws (Article 148-2) or companies of a similar nature provided* that in reviewing the *site plan* and determining the suitability of the proposed business, the *Planning Commission* or, where applicable, the Planning Director must find all of the following:
- (A) Existing or planned public facilities are adequate to handle the usage generated by the business. The use does not require improvements to public facilities detrimental to the character of the area.
- (B) The proposed use does not create an unacceptable impact on the surrounding area by way of noise, odor, noxious materials, or other nuisances. The *Planning Commission* may require a Certified *Engineer's* Report describing the proposed operation, all machines, processes, products and by-products, stating the nature and expected levels of emissions or discharge to land, air, water or liquid, solid, or gaseous effluent and electrical impulses, vibrations and noise under normal operations and the specifications or treatment methods and mechanisms to be used to control such emissions or discharge.
- (C) The health, safety, and welfare of employees and residents of the neighborhood will be protected.
- (D) In so far as possible, all uses shall be conducted within a completely enclosed *structure* or be completely *screened*. Outdoor storage of materials and unfinished products is prohibited unless otherwise approved by the *Planning Commission* or, where applicable, the Planning Director and subject to such conditions as may be determined by the *Planning Commission* or, where applicable, the Planning Director.
121. Rooming, boarding, and *lodging houses* in V, IV, and IVCA
122. *Sawmills*, temporary, for cutting timber grown on the *premises* in AZD

ARTICLE III. USES
SECTION 32. PERMITTED PRINCIPAL USES AND STRUCTURES

123. Up to 30 self-storage units in 1 *building* not to exceed 100 square feet of floor space per unit **in V**, subject to *site plan* review. The property shall front on 2 public roads.**.
124. Self storage centers **in IV**, provided the front façade of the center and any other façade visible from adjoining public roads reflect the scale, materials and design features common to residential or *historic structures* in the County. Self storage centers shall require *site plan* review.
125. *Single family dwelling*, one per existing property, subject to the *yard* requirements found in the Agricultural Zoning District in EC, I, ICA-LDA, and ICA,, provided however, that bona fide *intrafamily transfers* may be permitted in the industrial district (thus exceeding the one *single family dwelling* per existing property requirement) under the following conditions:
 - (A) The owner of the parcel or the proposed parcel shall attest, in writing, to the bona fide *family* relationship and that the intent of the *subdivision*/use is not for ultimate transfer to a third party.
 - (B) Any deed for a *lot* that is created by a bona fide *intrafamily transfer* shall contain the covenant stating that the *lot* is created subject to the provisions of this section and that the provisions of this section shall control as long as the property continues to be zoned for industrial uses.
 - (C) A *lot* created by a bona fide *intrafamily transfer* may not be conveyed subsequently to any *person* other than a member of the owner's immediate *family* except under the following procedures/situations, as determined by the Kent County Planning Commission:

~~The Kent County Planning Commission must determine that:~~

 - i. The *lot* was created as a part of bona fide *intrafamily transfer* and not with the intent of subdividing the original parcel of land for purposes of ultimate transfer to a third party; and
 - ii. The owner of the transferred property dies; or
 - iii. A change of circumstances has occurred since the original transfer was made that is consistent with the intent of this ordinance.
 - (D) This subsection shall not prevent the conveyance of such a *lot* to a third party as security for a mortgage or deed of trust, or subsequent conveyances resulting from a foreclosure.
 - (E) The maximum *lot* size shall be two acres.
 - (F) Any deed or *subdivision* plat for a *lot* created by a bona fide *intrafamily transfer* shall contain a statement that the adjacent property is zoned for industrial uses.
 - (G) The parcel is created for the construction of a primary residence only.

ARTICLE III. USES
SECTION 32. PERMITTED PRINCIPAL USES AND STRUCTURES

- (H) This provision applies to those individuals owning industrial zoned land prior to July 7, 1994. Subsequent owners of industrial zoned land shall be limited to one *single family dwelling*.
126. Solar energy systems, utility scale in EC and I, provided-~~*~~:
- (A) A solar collection device or combination of devices are designed and located to avoid glare or reflection onto adjacent properties and adjacent *roadways* and shall not interfere with traffic or create a safety hazard.
 - (B) **In EC:** *Screening*, capable or providing year round *screening*, is provided along any side that does not provide solar collection.
 - (C) **In I:** *Screening*, capable or providing year round *screening*, is provided along the non-reflective axis of the solar collection device or collection of devices.
 - (D) Roof mounted solar collection devices shall not extent more than 10 feet from the top of the roof. The total height of the *building*, including the solar collection devices shall comply with the height *regulations*.
 - (E) Solar collection devices shall not exceed 45 feet in height.
 - (F) All solar collection devices shall register with the Kent County Department of Emergency Services and shall submit a map noting the location of the solar collection devices and the panel disconnect.
127. *Stable, private* , in AZD, RCD, RC, RR, CAR, and CR provided:
- (A) The *lot* shall be two acres or more.
 - (B) **In AZD:** Any *structure* for the housing or feeding of animals shall be a minimum of 100 feet from any property line.
 - (C) **In RCD, RC, RR, CAR, and CR:** Any *structure* for the keeping of animals shall be located a minimum of 100 feet from any property line.
 - (D) There shall be no more than one horse per acre of land. Only available pasture acreage shall be used to compute the number of horses allowed on a parcel.
 - (E) The operation is managed according to waste and nutrient management plans, approved by the Natural Resources Conservation Service, University of Maryland Extension Service, and the Kent County Health Department. Where the phosphorus index, developed by the University of Maryland, indicates that phosphorous is a problem or has the potential to become a problem, the plan shall use phosphorus based nutrient management. When in the opinion of the Planning Director additional review is necessary from an outside agency, the Planning Director may forward the plan to the Maryland Department of the Environment or any other appropriate agency.
128. *Stable, commercial*, **in AZD** provided:
129. *Stable, public*, **in RCD, RC, RR, CAR, and CR** provided:

ARTICLE III. USES
SECTION 32. PERMITTED PRINCIPAL USES AND STRUCTURES

- (A) The *lot* is 20 acres or more.
 - (B) Any *structure* for the keeping or feeding of animals and waste management *structures* shall be a minimum of 400 feet from any property line.
 - (C) No waste management facility or *structure* for the keeping of animals is in the 100-year *floodplain*.
 - (D) **In AZD:** The feeding and watering of animals are conducted a minimum of 100 feet from tidal water and *tributary streams*, both tidal and non-tidal, and 50 feet from *non-tidal wetlands*.
 - (E) **In RCD, RC, RR, CAR, and CR:** The feeding and watering of animals are conducted a minimum of 50 feet from any body of water, including *tributary streams* and *wetlands*; and
 - (F) The operation is managed according to waste and nutrient management plans, approved by the Natural Resources Conservation Service, University of Maryland Extension Service, and the Kent County Health Department. Where the phosphorus index, developed by the University of Maryland, indicates that phosphorous is a problem or has the potential to become a problem, the plan shall use phosphorus based nutrient management. When in the opinion of the Planning Director additional review is necessary from an outside agency, the Planning Director may forward the plan to the Maryland Department of the Environment or any other appropriate agency.
130. Storage and office trailers, temporary during construction in EC, I, ICA-LDA, and ICA.
131. *Structures* for the buying, processing, and sale of *farm* products related to *agriculture in AZD*, excluding any animal products, but including seed and fertilizer sales provided that the total square footage of the *buildings* does not exceed 10,000 square feet. The 10,000 square foot restriction applies only to those *structures* associated with the approved business and not to *structures* normally associated with permitted agricultural operations. *Structures* for the buying, processing, and sale of *farm* products are subject to *site plan* review by the *Planning Commission* or where applicable the Planning Director.
132. Town houses in V, IV, and IVCA subject to *site plan* review
133. Transmission towers, including cellular towers in ICA-LDA
134. *Truck terminals in EC and I*, limited to 20 trucks provided the parking and loading area is fenced, *screened*, and located at least 400 feet from any residential district boundary and 100 feet from all property lines. The limitation on the number of trucks does not apply to Employment Center Districts in the Route 301 corridor.
135. *Two-family dwellings* in V, IV, and IVCA

ARTICLE III. USES
SECTION 32. PERMITTED PRINCIPAL USES AND STRUCTURES

- 136. Veterinary *hospitals* or *clinics* and animal shelters as defined by the County Code of Public Laws in AZD provided that all open kennels shall be at least 200 feet from all property lines.*
- 137. Veterinary *hospitals* and offices in CC
- 138. Vocational and trade schools including training facilities in EC, I, ICA-LDA, and ICA
- 139. Wayside stands - vegetable and agricultural produce in CC

*Amended 8/20/19

SECTION 33 SPECIAL EXCEPTIONS

Buildings, structures, and uses for which special exceptions may be authorized and the additional standards relative thereto are as follows:

1. Accessory storage *structures* with a *floor area* of more than 1,200 square feet or a height that exceed 17 feet on parcels less than 5 acres in AZD, RCD, RC, RR, CAR, and CR.
2. Accessory *structures* in the *front yard of through or corner lots* in AZD, RCD, RC, RR, CAR, CR, V, IV, and IVCA.*
3. Accessory *structures* in the *front yard* requirement of waterfront parcels in RCD and CAR.
4. Adaptive reuse of *historic structures* in AZD, RCD, RC, RR, CR, V, IV, IVCA, and M provided:
 - (A) *Structures* shall be listed in the Kent County Historic *Site Survey* or approved as a historically significant *structure* by the *Planning Commission*.
 - (B) It is shown that exterior changes to *site structures* will be minimized. Extensions or enlargement of the principal and *accessory structures* may not exceed 25% of the *gross floor area* of each individual *building* above that which existed as of August 1, 1989. Enlargements shall be designed in keeping with the character of the *building*.
 - (C) Landscaping is in keeping with the character of the *building*.
 - (D) The *site* must have access to a public road adequate to handle traffic generated. The proposed use shall not generate traffic of a type or amount inappropriate for all access *roads* and the surrounding area. The use does not require road improvements detrimental to the character of the area.
 - (E) The number of *dwellings* shall not exceed the *density* permitted in the district in which the *structure* is located.
 - (F) The proposed use does not create an unacceptable impact by way of noise, odor, noxious materials or other nuisances.
 - (G) In RCD, adaptive reuse projects shall be limited to non-commercial and non-industrial uses.
5. *Airport, landing field, heliport, or helistop* in AZD, RC, RR, CAR, CR, and M provided:
 - (A) Flight obstructions, such as towers, chimneys, other tall *structures*, or natural obstructions, do not fall within the approach zone to any proposed runway or landing strips of the landing field or *airport*
 - (B) The use complies with the recommendations of the Federal and State Aviation Authorities.

* Amended 11/1/05; ** Amended 9/6/11

ARTICLE III. USES
SECTION 33. SPECIAL EXCEPTIONS

- (C) Runways are designed to minimize the approach and takeoff areas over residential areas.
 - (D) Applications for special exceptions for private airstrips, heliports and helistops shall comply with the following:
 - i. The takeoff and landing flight path shall be a minimum of 1,000 feet in any direction from any residence or public *building*.
 - ii. The takeoff and landing path of the aircraft shall have a minimum of 250 feet vertical clearance over surrounding property unless a navigation *easement* is reached with the affected property owners for a lesser clearance.
 - iii. No business such as the sale or leasing of aircraft, maintenance, or flight instructions shall be permitted.
 - iv. The *applicant* shall maintain a flight operation's log that shall be open for inspection by representatives of the Department of Planning and Zoning.
 - v. Approvals shall be for a period not to exceed 5 years.
6. *Aquaculture* including accessory processing and sales in CAR and RR provided:
- (A) Open or uncovered storage of shells, bones, and refuse does not occur on *site*.
 - (B) No curing or smoking occurs on *site*.
 - (C) All *structures* for processing and all disposal areas for materials and byproducts of processing are a minimum of 600 feet from all property lines.
 - (D) Seafood processing facilities and disposal areas are not in the *100-year floodplain*
 - (E) The operation is managed according to a management plan approved by the Natural Resources Conservation Service, University of Maryland Extension Service, and the Kent County Health Department
 - (F) Parking, processing and disposal areas are *screened* from adjacent properties and public *roads*.
 - (G) Access *roads* are capable of handling the type of traffic generated by the operation.
7. Assisted living facilities with five to eight beds in AZD, RC, RR, CAR** and CR provided:*
- (A) The property owner resides on the *premises*.
 - (B) The assisted living facility is subordinate and accessory to the principal *dwelling* in size and appearance and is in the same *structure* as the principal *dwelling*

~~* Amended 11/3/09; ** Amended 2/3/10~~

ARTICLE III. USES
SECTION 33. SPECIAL EXCEPTIONS

unit. Expansions shall be designed in keeping with or to enhance the character of the other *buildings*.

- (C) The rooms for the use are not designed or constructed to be separate *dwelling units* and may not be sold as separate *dwelling units*.
 - (D) The appearance of the *structure* and property remain that of a *single family dwelling* so that the **average neighbor is** unaware of the assisted living facility's existence.
 - (E) The *structure* meets all applicable Kent County Codes, including the *building code*, and Health Department requirements.
 - (F) The *applicant* has received approval from the appropriate State of Maryland agencies.
 - (G) The facility does not create an unacceptable environmental impact by way of noise, odor, noxious materials, or other nuisances.
8. Attached retail businesses in CC provided proposed *buildings* are in harmony with the scale, *bulk*, and character of the area
9. *Automobile repair* in IV and IVCA provided automobiles waiting for repair are stored in a *building* or in the *rear yard screened* from adjacent properties.
10. *Automobile service stations* in V, provided major repairs and bodywork is not conducted *on-site*.
11. Boat *building* and sales in CC, C, and CCA provided construction areas are at least 100 feet from any residential district.
12. Car Wash in IV and IVCA provided:
- (A) The car wash is designed to allow adequate traffic flow for cars to enter and exit the facility safely.
 - (B) Single bay facilities with automated brushes and multiple bay self service facilities shall provide a space for the parking of one car per bay to be used as a dry down area. Facilities using a conveyor or chain drag system for moving motor vehicles through the washing area shall provide space at the *building* exit for three times the number of vehicles that can be accommodated at one time within the *structure*.
 - (C) Vacuum facilities shall comply with the *setbacks* for a primary *structure* in the applicable zoning district.
 - (D) Appropriate permits are obtained from the State of Maryland.
 - (E) Wastewater is recycled.
13. Cemetery, including crematorium and mausoleum in AZD, RC, RR, CAR, CR, and V provided:

ARTICLE III. USES
SECTION 33. SPECIAL EXCEPTIONS

- (A) Burial *plots* shall be 10 feet from all property lines. *Buildings* shall comply with the *yard* requirements for the applicable zoning district.
 - (B) Mausoleums shall be a minimum of 75 feet from a public road and 50 feet from the side and rear property lines.
 - (C) Crematoriums shall be 200 feet from all property lines.
14. *Conference center* in RCD, RC, RR, CAR, CR, IV, and IVCA provided:
- (A) In IV and IVCA, the project shall collectively consist of 15 acres but not more than 750 acres. In RCD, RR, RC, and CAR the project shall collectively consist of at least 50 acres but not more than 750 acres.
 - (B) The *conference center* shall consist of 100 but not more than 225 guest rooms.
 - (C) At least 100 square feet of meeting space shall be provided per guest room.
 - (D) Permanent theme parks, amusement parks, and/or stadiums are prohibited.
 - (E) Where applicable, the *applicant* has applied for growth allocation from the County. Special exception approval will not be valid without the granting of growth allocation.
 - (F) The Board shall make specific findings on the availability of public and governmental services. Proposed improvements shall be appropriate to the character of the area.
 - (G) Where they exist, *historic structures* shall be incorporated into the overall project.
 - (H) Significant view corridors, both from the *site* and onto the *site* shall be preserved in so much as possible.
 - (I) The height of all *structures* shall not exceed 38 feet.
 - (J) The design of the *conference center* and *accessory uses* shall reflect and complement the rural character of the area or neighborhood.
 - (K) The number of *dwelling units* shall not exceed that which is permitted in the applicable zoning district. *Dwelling units* may be detached or attached.
 - (L) Continuous residential *lot development* aligned with golf course fairways shall be prohibited within the *Critical Area* and discouraged elsewhere.
 - (M) Parking *lots* shall be landscaped as required for commercial *developments* per SECTION 35 DESIGN STANDARDS in Article V, Section 11 of this Ordinance.
 - (N) Permitted *accessory uses*, subject to the approval of the Board of Appeals, including *restaurants*; recreational facilities such as tennis courts and *swimming pools*; spas; retail use provided the establishments are in the main *building* with the entrance to the retail use from the inside the *building*; stables but not an equestrian center; other recreation amenities but not including trap, skeet, clay birds, paint ball or other similar firearm activities; *piers*; and other

ARTICLE III. USES
SECTION 33. SPECIAL EXCEPTIONS

accessory uses that are customarily associated with a *conference center*. The *applicant* shall describe all proposed *accessory uses* in the application for a special exception. The Board of Appeals may deny or limit the size and extent of *accessory uses*.

- (O) The number of *slips* on the *accessory pier* shall not exceed 20% of the number of guest rooms and the use of the *slips* shall be limited to use by those using the conference facilities. *Accessory piers* must meet all requirements applicable to *marinas* such as pumpouts, restrooms, and showers.
 - (P) All *structures* shall comply with the minimum 100-foot *buffer* and shall be 200 feet from all side and rear property lines whichever is greater.
 - (Q) A golf course shall meet all the requirements found in [Article VII, Section 7.26 SECTION 33.27 SPECIAL EXCEPTIONS](#) of this Ordinance.
 - (R) In RCD, RC, RR, and CAR at least 60% of the property shall be in *open space*.
 - (S) The Board of Appeals may place additional restrictions on the following:
 - i. Additional *yard* requirements for all *structures*, including patios and places of public assembly
 - ii. Lighting
 - iii. Landscaping and *screening*
 - iv. Outdoor activities, outdoor music and their hours of operation
 - v. Access
 - (T) Application for a *conference center* shall include a sketch plan and renderings of all primary and each type of *accessory structure*.
15. Convalescent, nursing, or *group homes* for the aged with five or more beds in V, IV, and IVCA.
16. Cottage industries, tradesmen and artisan shops in AZD, RC, RR, CAR, CR, IV, IVCA, CC, C, CCA provided:
- (A) Except on *farms*, the *cottage industry* shall be secondary to the use of the property for *dwelling* purposes and shall be less than 60% of the living area, 1,200 square feet, or in an existing *accessory structure*, whichever is greater. The square footage limitation includes outdoor storage areas but not required parking.
 - (B) On *farms*, the *cottage industry* shall be secondary to the *farm*. The *cottage industry* is limited to 4,000 square feet in size or an existing *building*, whichever is greater. The square footage limitation includes outdoor assembly and storage areas but not required parking.
 - (C) The use is secondary in size and scope to the residential or agricultural use of the property.

ARTICLE III. USES
SECTION 33. SPECIAL EXCEPTIONS

- (D) The *buildings* associated with the use are not visually intrusive or inappropriate to their setting. New *buildings* and expansions shall be designed in keeping with or to enhance the character of the other *buildings*.
- (E) The *cottage industry* does not create an unacceptable environmental impact by way of noise, odor, noxious materials, or other nuisances.
- (F) The *cottage industry* does not generate traffic of a type or amount inappropriate for all access *roads* and the surrounding area. It does not require road improvements detrimental to the character of the area.
- (G) The following uses shall not be allowed:
 - i. Any activity that may reasonably be expected to result in excessive noise, smoke, dust, odors, heat, or glare beyond that which is common to the zoning district. The proposed use shall conform to the maximum permissible sound levels under [Article V, Section 14.6.1](#) SECTION 40 INDUSTRIAL PERFORMANCE STANDARDS in EC, I, ICA-LDA, and ICA of this Ordinance.
 - ii. Use or manufacture of products or operations that are dangerous in terms of risk of fire, explosion, or hazardous emissions;
 - iii. Any other use deemed incompatible with a residential or agricultural area.

17. *Country inn* in AZD, RCD, RC, RR, CAR, CR, and M provided:

- (A) Such *structures* have existed prior to August 1, 1989, except on properties with more than 25 acres in the Marine District.*
- (B) The number of rooming units provided on the *site* is limited to fifteen excluding resident management quarters.
- (C) Boarding and dining facilities in AZD, RC, RR, and CAR, may be permitted only when attendant to rooming units and further provided that such facilities are limited to a maximum seating capacity of forty *persons*. Such dining facilities may be provided to patrons other than boarders. No dining facility shall be permitted in RCD.
- (D) The *site* has access to a public road. This access must be capable of supporting the passage of emergency vehicles. The Board may require improvements to existing access *roads*.
- (E) There shall be sufficient acreage for the proposed use and activities.

*Amended 11/1/05

ARTICLE III. USES
SECTION 33. SPECIAL EXCEPTIONS

- (F) Extension or enlargement of principal and *accessory structures* should maintain features and character that are consistent with the *structures* that existed as of August 1, 1989.*
 - (G) Adequate landscaping shall be provided to *screen* all parking areas from adjoining residential properties. Landscaping or *screening* proposed shall be shown on a *site plan* as required by this Ordinance.
18. *Country stores* on *primary* and *secondary roads*, in AZD, RC, RR, and CR provided:
- (A) The *structure* existed prior to August 1, 1989.
 - (B) Property on which the store is located must abut upon and have safe access to a *primary* or *secondary road* as shown on the *Major Thoroughfare* Map.
 - (C) Extension or enlargement of the principal and *accessory structures* does not exceed 50% of the *gross floor area* of each *building* above that which existed as of August 1, 1989.
19. *Day care group* in AZD, RCD, RC, RR, CAR, CR, V, IV and IVCA provided:
- (A) Outdoor activity areas are fenced and *screened*.
 - (B) Two drop-off/pick-up parking spaces are provided.
 - (C) *Structured* play areas for active play or play *structures* are not in the *front yard* and are 10 feet from the side or rear property line.
 - (D) The *structure* retains its residential character.
 - (E) Day care in the RCD shall be in *dwellings* existing prior to December 1, 1985.
20. *Dog kennels*, commercial in RC, RR and CAR provided that any open dog pens, runs, cages, or kennels shall be at least 200 feet from any side or rear *lot line*.
21. Dormitories for employees in M provided:
- (A) The *structure* meets the design standards for multi-*family* residential *development* as set forth in [applicable regulations in SECTION 35 DESIGN STANDARDS Article V, Section 7](#) of this Ordinance.
 - (B) The *structure* is *screened*, if possible, from adjacent *roads*, *waterways*, and properties.
 - (C) The *applicant* proves that the *structure* is necessary to house employees.
 - (D) Residents are limited to employees of the *marina*.
 - (E) Dormitories are not in the minimum 100-foot *buffer*.
22. Dredge spoil *site* in M provided:
- (A) The *site* does not exceed 100,000 cubic *yards* per existing parcel as of the date of the adoption of this ordinance unless used in conjunction with an approved

*Amended 3/19/19#

ARTICLE III. USES
SECTION 33. SPECIAL EXCEPTIONS

surface mine *reclamation*. The disposition of dredge spoils used in conjunction with a surface mine *reclamation* shall have all permits required by the State of Maryland and the application shall demonstrate that measures are provided to protect the groundwater, stabilize pH, and to generally protect the environment of the area.

- (B) Material is limited to clean dredge spoil which is tested according to the *regulations* of the State of Maryland.
 - (C) Prime *farmland* is not used for a dredge spoil *site*.
23. *Excavation contractor's yard* in AZD, including outdoor storage of the contractor's equipment and equipment parts; temporary stockpiling of *soils*, sand, gravel, stone, recyclable brick, concrete, blacktop materials, pipes, iron, tires, and tanks provided:
- (A) The contractor has an approved sand and gravel pit on the same parcel of land or on an adjacent parcel of land owned by the contractor upon which the contractor's *excavation* business is located.
 - (B) The *contractor's yard* area and gravel pit area must be separately designated and permitted. None of the activities permitted by this subsection may occur within the sand and gravel pit area.
 - (C) The *contractor's yard* permit area must be larger than two (2) acres and smaller than twenty (20) acres.
 - (D) The *contractor's yard* must not be visible year round from an adjacent parcel of land or public road. The contractor may use natural *topography* and vegetation or may construct *berms* or plant vegetation to satisfy this requirement.
 - (E) Storage of tires and equipment must be limited to contractor's own *excavation yard* use.
 - (F) Temporary storage of pipe, iron, and tanks, which are not part of the contractor's equipment, shall not exceed two years.
 - (G) The special exception shall be for a period not to exceed five years.
24. Exposition center or fairgrounds in AZD, RCD, and RC provided the fair ground or exposition center does not result in the *development* of a major sports arena for football, baseball, drag racing, motor cross, auto racing, or other major sports activities.
25. *Farm* employee housing in AZD and RCD provided:
- (A) There are 50 acres of tillable land on the *farm*.
 - (B) All *farm* employee houses share access from the public road.
 - (C) It is occupied by permanent employees of the *farm* who earn the majority of their income from the *farm* or by members of the immediate *family* owning or operating the *farm*.

ARTICLE III. USES
SECTION 33. SPECIAL EXCEPTIONS

- (D) The *farm* employee houses shall not be *mobile homes*.
 - (E) In RCD, *farm* employee housing shall meet the *density* requirement.
26. *Feedlot* or confinement dairy in AZD provided:
- (A) All *buildings*, corals, and waste management *structures* are 600 feet from the nearest property line.
 - (B) No part of the operation shall be in the *100-year floodplain*.
 - (C) The operation is managed according to a waste and nutrient management plan approved by the Natural Resources Conservation Service, the University of Maryland Extension Service, and the Kent County Health Department. Where the phosphorus index, developed by the University of Maryland, indicates that phosphorus is a problem or is likely to become a problem, the plan shall use phosphorus based nutrient management. When in the opinion of the Board of Appeals, *Planning Commission*, or Planning Director additional review is needed by an outside agency, the application and waste and nutrient management plan may be forwarded to the Maryland Department of the Environment or any other appropriate agency.
 - (D) *Sediment* and *stormwater management plans* are approved by the appropriate agency and are implemented.
 - (E) The *applicant* shall prepare a management plan that demonstrates that the *feedlot* or confinement dairy will be operated in a safe and environmentally sound manner and will not create a hazard to the surrounding area and *waterways*.
 - (F) To assure continued compatibility with the surrounding area, the Board may place additional restrictions on the following:
 - i. *Screening* and landscaping from adjacent properties and public *roads*
 - ii. Exterior displays, lighting, and *signs*
 - iii. The location of access routes to the *site*, both on and *off-site*
 - iv. The type of waste disposal, e.g. injection, disk etc.
 - v. Monitoring wells and surface water testing where appropriate
 - vi. Manner and route of moving waste from one *site* to another
 - vii. Waste and nutrient management plans for properties receiving waste
27. Golf courses, public or private, in AZD, RCD, RC, RR, CAR, and CR provided:
- (A) The golf course is at least a regulation par 72, 18-hole golf course.
 - (B) The course is managed according to a water conservation plan that addresses water use, including irrigation, and the recapture and reuse of water sources.

ARTICLE III. USES
SECTION 33. SPECIAL EXCEPTIONS

Irrigation shall be the minimum necessary for the operation and maintenance of the course and associated facilities.

- (C) The course is managed according to integrated pest management and nutrient management plans approved by the University of Maryland Extension Service and the Natural Resources Conservation Service.
- (D) The *site* must have access to a public road that can handle the traffic generated by the operation and emergency vehicles. The Board may require improvements to existing access *roads*. Should improvements be required, a bond, irrevocable letter of credit, or other surety shall be posted running to the County Commissioners.
- (E) The course, including the layout and routing of holes, shall be designed to preserve and maintain to the extent possible natural *topography*, significant *trees* and landmarks, vegetation, and cover. *Wildlife corridors* shall be preserved and enhanced whenever possible.
- (F) *Buffers*, no-mow, and no-spray zones shall be adjacent to existing or created *wetlands*, water bodies, and habitat areas. Native grasses and vegetation shall be used within these zones.
- (G) A 100-foot landscaped area from tees, greens, and fairways shall be provided along adjacent property lines. Landscaping shall be designed to complement other landscaping occurring naturally on the *site*. Whenever possible, existing vegetation shall be incorporated into the *landscape plan*.
- (H) The golf course and driving range shall not include lighting. Lighting of the clubhouse, parking and other areas shall be that necessary for the safety and security of the operation, its employees and its customers. Lighting shall not exceed 18 feet in height unless mounted on a *building* and shall be designed to avoid glare onto adjacent properties and *roadways* and shall not interfere with traffic or create a traffic hazard. Lighting shall be color corrected.
- (I) Parking *lots* shall comply with the landscaping and *screening* standards per SECTION 35 DESIGN STANDARDS ~~in Article V, Section 11~~ of this Ordinance.
- (J) Whenever possible, historic *buildings* should be restored and used as a part of the operation.
- (K) To assure continued compatibility with the surrounding area, the Board may place additional restrictions on the following:
 - i. Proposed method of irrigation
 - ii. The location of the driving range, holes, cart ways, tees, fairways, roughs, water hazards, maintenance facilities, irrigation, and pumping station
 - iii. *Accessory uses* such as clubhouses, *restaurants*, bars, day care, pro shops, pools, tennis courts, comfort facilities, maintenance facilities, golf cart storage, driving range, sod *farm* for golf course, practice holes, practice

ARTICLE III. USES
SECTION 33. SPECIAL EXCEPTIONS

putting green, and parking. In RCD the following *accessory uses* shall require growth allocation: clubhouses, *restaurants*, bars, day care, pro shops, pools, tennis courts, comfort facilities, golf cart storage and parking.

28. *Hospitals*, rehabilitation facilities, and similar institutions for human care but not including animal *hospitals* in IV and IVCA
29. *Houses of worship* in RR and CR provided:
- (A) Outdoor public announcement systems and drive in facilities are prohibited.
 - (B) The Board specifically approves *accessory uses*. In no case shall an *accessory use* be of a type and scale that is normally found in commercial operations.
 - (C) Parking areas shall be *screened* and landscaped according to the standards found in SECTION 35 DESIGN STANDARDS ~~Article V, Section 11~~ of this Ordinance.
30. The manufacture, processing, and assembling of food products to include baked and confectioners' goods, frozen food processing, fruit and vegetable processing, canning and storage, or businesses of a similar nature, excluding animal and seafood processing, provided: *
- (A) That in reviewing the *site plan* and determining the suitability of the proposed location, the *Planning Commission* must find all of the following:
 - i. Existing or planned public facilities are adequate to handle the usage generated by the business. The use does not require improvements to public facilities detrimental to the character of the area.
 - ii. The proposed use does not create an unacceptable impact on the surrounding area by way of noise, odor, noxious materials, or other nuisances. The *Planning Commission* may require a *Certified Engineer's Report* describing the proposed operation, all machines, processes, products and byproducts, stating the nature and expected levels of emissions or discharge to land, air, water or liquid, solid, or gaseous effluent and electrical impulses, vibrations and noise under normal business and the specifications or treatment methods and mechanisms to be used to control such emissions or discharge.
 - iii. The health, safety, and welfare of employees and residents of the neighborhood will be protected.
 - (B) All uses shall be conducted within a completely enclosed *structure*. Outdoor storage of materials and unfinished products is prohibited.
 - (C) The business does not exceed 10,000 square feet of gross *floor area*.
31. Migrant labor camps in AZD

*-Amended 4/3/18

ARTICLE III. USES
SECTION 33. SPECIAL EXCEPTIONS

32. *Mobile home park* in V provided:
- (A) The property is served by public water and sewer.
 - (B) The overall *density* of the park does not exceed 10 *dwelling units* per acre.
 - (C) Each mobile home space shall have a minimum area of 4,000 square feet with a minimum width of 40 feet.
 - (D) Each mobile home space shall provide the following *yards*:
 - i. *Front yard* – 20 feet
 - ii. *Side yards* – 8 feet
 - iii. *Rear yard* – 10 feet
 - (E) The minimum area of the *mobile home park* including *roads* and *open space* shall be 5 acres.
 - (F) The maximum area of the *mobile home park* including *roads* and *open space* shall not exceed 25 acres.
 - (G) All utilities within the *mobile home park* shall be underground.
 - (H) A minimum of 4,000 square feet or 100 square feet per unit of common recreation area, whichever is greater, shall be provided.
 - (I) No individual *mobile home* space shall have direct access onto a public or *private road* outside the *mobile home park*. Each *mobile home* space shall have direct access to an internal road.
 - (J) Storage of unoccupied and/or damaged *mobile homes* is prohibited.
 - (K) The *mobile home park* must not be visible year round from adjacent properties and the public road.
 - (L) A minimum 20-foot vegetative *screen* is provided between the *mobile home park* and adjacent properties and the public road.
 - (M) The *mobile home park* has direct access onto a public road.
33. More than four horses and mules on land less than 20 acres in size in AZD, RCD, RC, RR, and CAR provided:
- (A) There shall be no more than 1 horse or mule per acre of available pasture on the *site*.
 - (B) No waste management facility or *structure* for the keeping of animals is in the *100-year floodplain*.
 - (C) The feeding and watering of animals are conducted a minimum of 50 feet from any body of water, including *tributary streams* and *wetlands*.
 - (D) The operation is managed according to a waste and nutrient management plan approved by the Natural Resources Conservation Service, the University of

ARTICLE III. USES
SECTION 33. SPECIAL EXCEPTIONS

Maryland Extension Service, and the Kent County Health Department. Where the phosphorus index, developed by the University of Maryland, indicates that phosphorus is a problem or is likely to become a problem, the plan shall use phosphorus based nutrient management. When in the opinion of the Board of Appeals, *Planning Commission*, or Planning Director additional review is needed by an outside agency, the application and waste and nutrient management plan may be forwarded to the Maryland Department of the Environment or any other appropriate agency.

34. Multi-level boat storage in M provided:
- (A) The *building* is enclosed on three sides.
 - (B) The open end of the *building* does not face the road.
 - (C) The *building* is 100 feet from all property lines.
 - (D) The *building* does not exceed 55 feet in height, 100 feet in length, and 6,000 square feet in size.
 - (E) Trailers are not stored on the *premises*.
 - (F) Appropriate sanitary and pump out facilities are available on *site*.
 - (G) Boat ramps, lifts, railways, or other facilities for access to the water are available on *site*. In no case shall a boat cross a public road to access the water.
35. Outdoor entertainment in IV and IVCA
36. Outdoor recreation, miniature golf, but not golf courses, in V, IV, and IVCA.
37. *Personal wireless facility tower* in AZD, RCD, RC, CC, C, CCA, EC, and I, provided:
- (A) The *applicant* demonstrates alternatives of consolidating the facility on an existing tower *structure* or incorporating the facility on a *structure* or water tower have been fully exhausted.
 - (B) The *applicant* demonstrates a public need for the tower.
 - (C) The *applicant* demonstrates a comprehensive approach to facilities with a goal of minimizing the number of *sites* required.
 - (D) The height of the tower, including antennas and appurtenances shall not exceed 199 feet unless a *variance* is granted.
 - (E) All towers and their accessory *buildings* shall comply with the *building setback* provisions of the applicable zoning district. In addition, the minimum from the ground base of any tower to any property line, road, or public recreational area shall be the height of the tower including any antennas or other appurtenances. This *setback* is considered a "fall zone." The Board of Appeals may reduce the fall zone by 50% of the required distance if it finds that a substantially better design will result from such a reduction. In making such a

ARTICLE III. USES
SECTION 33. SPECIAL EXCEPTIONS

finding, the Board shall consider both the visual and safety impacts of the proposed use.

- (F) Monopoles or lattice towers shall be the preferred tower *structure* in the County.
- (G) The appearance of the tower *structure* shall be minimized by the reasonable use of commercially available technology to reduce visual impact, with specific reference to size, color, and silhouette properties.
- (H) Equipment shelters shall be designed consistent with traditional Eastern Shore *architectural* styles and materials with a pitched roof of at least 10/12. The shelters shall be camouflaged behind an effective year round *buffer* of existing dense vegetation that exceeds the height of the proposed *buildings*. The *Planning Commission* may waive the requirements for shelter design when it finds that the existing vegetation will provide adequate year round *screening* of the *buildings*.
- (I) The tower shall be *sited* within or adjacent to mature dense *tree* growth and *understory* vegetation that provides an effective year round visual *buffer* and should only be considered elsewhere on the property when technical or aesthetic reasons indicate there are no other preferable locations. Where necessary, the Board shall require the installation of a vegetated *buffer* of sufficient height and depth to create to an effective year round visual *buffer*.
- (J) Towers shall be lighted only if required by the FAA. Lighting of equipment shelters and other facilities on *site* shall be shielded from other properties.
- (K) Signs shall be limited to identify the property owner, emergency contact, and to warn of danger.
- (L) A tower shall not be within a 5-mile radius of any existing towers used for *personal wireless facilities* unless the *applicant* demonstrates a public need due to capacity or other service limitations.
- (M) The special exception shall be valid for a period of five years from the date that the decision of the Board of Appeals is signed.
- (N) The tower shall be used continuously for *personal* wireless communications. In the event the tower ceases to be used for *personal* wireless communications for a period of six months, the approval will terminate. The property owner shall insure the tower removal within ninety days after the termination.
- (O) After the *personal wireless facility* is operational, the *applicant* shall submit, within 90 days of beginning operations, and at annual intervals from the date of approval of the special exception, a report listing the carriers using the facility.
- (P) The facility shall comply with all FCC and ANSI standards.

ARTICLE III. USES
SECTION 33. SPECIAL EXCEPTIONS

- (Q) The *applicant* shall demonstrate that a tower shall not unreasonably interfere with the view of, or from, *sites* of significant public interest such as public parks, a national or state designated scenic byway, a *structure* listed in the Kent County Historic *Site's* survey, an historic district, or the Chesapeake Bay and its tributaries.
- (R) All applications for approval of a *personal wireless facility tower* shall include:
- i. A description of the facility and proposed licensed carriers. A licensed carrier shall be the *applicant*, the *co-applicant* or have a binding agreement with the tower company.
 - ii. Coverage maps showing the area to be served by the proposed facility and the coverage available under existing facilities, approved facilities, and other appropriate *structures*.
 - iii. A master plan of the *applicant's* proposed communication's network for the entire county.
 - iv. Siting elevations, existing photography, and a photo simulation from all directions.
 - v. A coverage, interference, and capacity analysis. The Director of Emergency Management shall review the interference analysis.
 - vi. A copy of all reports required by or provided to the Federal Communications Commission including, but not limited, to the Environmental Assessment, NEPA
 - vii. Review, and SHPO Review.
 - viii. Computer modeling used in selecting the *site*.
 - ix. A narrative that explains how the *site* will not unreasonably interfere with the view of, or from, *sites* of significant public interest such as public parks, a national or state designated scenic byway, a *structure* listed in the Kent County Historic *Site's* survey, an historic district, or the Chesapeake Bay and its tributaries.
38. Poultry houses on parcels where the owner cannot handle the waste generated by the poultry houses in AZD provided:
- (A) All *buildings* and waste management *structures* are 600 feet from the nearest property line.
 - (B) No part of the operation shall be in the 100-year *floodplain*.
 - (C) The operation is managed according to a waste and nutrient management plan approved by the Natural Resources Conservation Service, the University of Maryland Extension Service, and the Kent County Health Department. Where the phosphorus index, developed by the University of Maryland, indicates that phosphorus is a problem or is likely to become a problem, the plan shall use phosphorus based nutrient management. When in the opinion of the Board of

ARTICLE III. USES
SECTION 33. SPECIAL EXCEPTIONS

Appeals, *Planning Commission*, or Planning Director additional review is needed by an outside agency, the application and waste and nutrient management plan may be forwarded to the Maryland Department of the Environment or any other appropriate agency.

- (D) *Sediment and stormwater management plans* are approved by the appropriate agency and are implemented.
 - (E) The *applicant* shall prepare a management plan that demonstrates that the poultry houses will be operated in a safe and environmentally sound manner and will not create a hazard to the surrounding area and *waterways*.
 - (F) To assure continued compatibility with the surrounding area, the Board may place additional restrictions on the following:
 - i. *Screening and landscaping from adjacent properties and public roads*
 - ii. *Exterior displays, lighting, and signs*
 - iii. *The location of access routes to the site, both on and off-site*
 - iv. *The type of waste disposal, e.g. injection, disk, etc.*
 - v. *Monitoring wells and surface water testing where appropriate*
 - vi. *Manner and route of moving waste from one site to another*
 - vii. *Waste and nutrient management plans for properties receiving waste*
39. Printing and publishing in V, IVCA, and IV provided that the operation is in compliance with the *regulations* of the State of Maryland.
40. *Private clubs* in RCD, RC, RR, CAR, CR, V, IV, IVCA, and M In RCD, *private clubs* shall be limited to 15% *impervious surface*.
41. Private schools in AZD, RC, RR, CAR, CR, V, IV, and IVCA
42. Production of biofuels in I provided: *
- (A) The facility shall be located within 2½ miles of US Route 301
 - (B) The *applicant* demonstrates a clear, identifiable market for the byproducts of the facility
 - (C) The operation does not disturb the minimum 100-foot *buffer* or *stream protection corridor*
 - (D) The operation does not adversely affect a *non-tidal wetland* directly or hydrologically
 - (E) To assure continued compatibility with the surrounding area, the Board may place additional restrictions on the following:

*Amended 11/21/06

ARTICLE III. USES
SECTION 33. SPECIAL EXCEPTIONS

- i. Screening and landscaping from adjacent properties and public roads
 - ii. Exterior displays, lighting and signs
 - iii. The location of access routes to the site, both and off-site
43. Public landings in AZD, RCD, RC, RR, CAR, CR, and IVCA provided:
- (A) Adequate sanitary facilities exist.
 - (B) Service facilities are to the extent possible outside the 100-foot buffer.
 - (C) Permeable surfaces are used to extent practicable, if no degradation of groundwater would result.
 - (D) Disturbance to natural vegetation is minimized.
 - (E) Areas for passive recreation, such as nature study, and for education, may be permitted in the buffer within the Resource Conservation Areas, if service facilities for these uses are outside the buffer.
44. Public utilities and structures as defined in [Article XI](#) SECTION 60_DEFINITIONS_of this Ordinance in AZD, RCD, RC, RR, CAR, and CR.
45. Pubs, taverns and bars in IV, IVCA, and M provided:
- (A) The project is designed to minimize impact on neighboring properties, particularly residential properties either with open space, landscaping, or structure design.
 - (B) Measures are taken to limit any adverse effects of the use on development of the surrounding area due to noise, odor, traffic, lights, or any other reason.
 - (C) Loading areas, dumpsters, and other unsightly site elements shall be screened from adjacent properties and the public view.
46. Radio and television towers, commercial in C, EC and I provided:
- (A) The applicant demonstrates alternatives of consolidating the facility on an existing tower structure or incorporating the facility on a structure or water tower have been fully exhausted.
 - (B) The applicant demonstrates a public need for the tower.
 - (C) The height of the tower, including antennas and appurtenances shall not exceed 199 feet unless a variance is granted.
 - (D) All towers and their accessory buildings shall comply with the building setback provisions of the applicable zoning district. In addition, the minimum from the ground base of any tower to any property line, road, or public recreational area shall be the height of the tower including any antennas or other appurtenances. This setback is considered a "fall zone." The Board of Appeals may reduce the fall zone by 50% of the required distance if it finds that a substantially better design will result from such a reduction. In making such a

ARTICLE III. USES
SECTION 33. SPECIAL EXCEPTIONS

finding, the Board shall consider both the visual and safety impacts of the proposed use.

- (E) Monopoles or lattice towers shall be the preferred tower *structure* in the County.
- (F) The appearance of the tower *structure* shall be minimized by the reasonable use of commercially available technology to reduce visual impact, with specific reference to size, color, and silhouette properties.
- (G) Equipment shelters shall be designed consistent with traditional Eastern Shore *architectural* styles and materials with a pitched roof of at least 10/12. The shelters shall be camouflaged behind an effective year round *buffer* of existing dense vegetation that exceeds the height of the proposed *buildings*. The *Planning Commission* may waive the requirements for shelter design when it finds that the existing vegetation will provide adequate year round *screening* of the *buildings*.
- (H) The tower shall be *sited* within or adjacent to mature dense *tree* growth and *understory* vegetation that provides an effective year round visual *buffer* and should only be considered elsewhere on the property when technical or aesthetic reasons indicate there are no other preferable locations. Where necessary, the Board shall require the installation of a vegetated *buffer* of sufficient height and depth to create to an effective year round visual *buffer*.
- (I) Towers shall be lighted only if required by the FAA. Lighting of equipment shelters and other facilities on *site* shall be shielded from other properties.
- (J) Signs shall be limited to identify the property owner, emergency contact, and to warn of danger.
- (K) The special exception shall be valid for a period of five years from the date that the decision of the Board of Appeals is signed.
- (L) The tower shall be used continuously. In the event, the tower ceases to be used for a period of six months, the approval will terminate. The property owner shall insure the tower removal within ninety days after the termination.
- (M) The facility shall comply with all FCC and ANSI standards.
- (N) The *applicant* shall demonstrate that a tower shall not unreasonably interfere with the view of, or from, *sites* of significant public interest such as public parks, a national or state designated scenic byway, a *structure* listed in the Kent County Historic *Site's* survey, an historic district, or the Chesapeake Bay and its tributaries.
- (O) All applications for approval of radio and television towers shall include:
 - i. A description of the facility and proposed licensed carriers. A licensed carrier shall be the *applicant*, the *co-applicant* or have a binding agreement with the tower company.

ARTICLE III. USES
SECTION 33. SPECIAL EXCEPTIONS

- ii. Coverage maps showing the area to be served by the proposed facility and the coverage available under existing facilities, approved facilities, and other appropriate *structures*.
 - iii. A master plan of the *applicant's* proposed communication's network for the entire county.
 - iv. Siting elevations, existing photography, and a photo simulation from all directions.
 - v. A coverage, interference, and capacity analysis. The Director of Emergency Management shall review the interference analysis.
 - vi. A copy of all reports required by or provided to the Federal Communications Commission including, but not limited to, the Environmental Assessment, NEPA Review, and SHPO Review.
 - vii. Computer modeling used in selecting the *site*.
 - viii. A narrative that explains how the *site* will not unreasonably interfere with the view of or from *sites* of significant public interest such as public parks, a national or state designated scenic byway, a *structure* listed in the Kent County Historic *Site's* survey, an historic district, or the Chesapeake Bay and its tributaries.
47. Raising of livestock and fowl but not including commercial *feedlots*, confinement dairies, or poultry houses in RC and RR provided:
- (A) All *buildings* for the housing of animals are 200 feet from the property line.
 - (B) Waste management *structures* are 600 feet from the nearest property line.
 - (C) No part of the operation shall be in the 100-year *floodplain*.
 - (D) The operation is managed according to a waste and nutrient management plan approved by the Natural Resources Conservation Service, the University of Maryland Extension Service, and the Kent County Health Department. Where the phosphorus index, developed by the University of Maryland, indicates that phosphorus is a problem or is likely to become a problem, the plan shall use phosphorus based nutrient management. When in the opinion of the Board of Appeals, *Planning Commission*, or Planning Director additional review is needed by an outside agency, the application and waste and nutrient management plan may be forwarded to the Maryland Department of the Environment or any other appropriate agency.
 - (E) *Sediment* and *stormwater management plans* are approved by the appropriate agency and are implemented.
 - (F) The *applicant* shall prepare a management plan that demonstrates that the facility will be operated in a safe and environmentally sound manner and will not create a hazard to the surrounding area and *waterways*.

ARTICLE III. USES
SECTION 33. SPECIAL EXCEPTIONS

- (G) To assure continued compatibility with the surrounding area, the Board may place additional restrictions on the following:
- i. *Screening and landscaping from adjacent properties and public roads*
 - ii. *Exterior displays, lighting, and signs*
 - iii. *The location of access routes to the site, both on and off-site*
 - iv. *The type of waste disposal, e.g. injection, disk, etc.*
 - v. *Monitoring wells and surface water testing where appropriate*
 - vi. *Manner and route of moving waste from one site to another*
 - vii. *Waste and nutrient management plans for properties receiving waste*
48. Raising of small animals, commercial, including birds, bees, fish, rabbits or other creatures but not including *dog kennels* in RC, RR, CAR, and CR.
49. Recreational facilities, privately or commercially owned, but not including major sports arenas for football, baseball, drag racing, motocross, or other major sports activities in RC, RR, CAR, CR, CC, C, and CCA.
50. *Resort* in RCD, RC, RR, CAR, CR, IV, and IVCA provided:
- (A) The parcel(s) on which the *resort* is proposed shall be at least 250 acres.
 - (B) The *resort* shall not exceed 750 acres.
 - (C) The *resort* has at least 40 but not more than 225 guest rooms.
 - (D) The project includes a regulation par 72, 18-hole golf course. The golf course shall meet all the requirements found in SECTION 33.27 SPECIAL EXCEPTIONS [Article VII, Section 7.26](#) of this Ordinance.
 - (E) Permanent theme parks, amusement parks, and/or stadiums are prohibited.
 - (F) Where applicable, the *applicant* has applied for growth allocation from the County. Special exception approval will not be valid without the granting of growth allocation.
 - (G) The Board shall make specific findings on the availability of public and governmental services.
 - (H) Where they exist, *historic structures* shall be incorporated into the overall project.
 - (I) Significant view corridors, both from the *site* and onto the *site* shall be preserved in so much as possible.
 - (J) The height of all *structures* shall not exceed 38 feet.
 - (K) The design of the *resort* and *accessory uses* shall reflect and complement the rural character of the area.

ARTICLE III. USES
SECTION 33. SPECIAL EXCEPTIONS

- (L) The number of *dwelling units* shall not exceed that which is permitted in the applicable zoning district. *Dwelling units* may be detached or attached.
 - (M) Continuous residential *lot development* aligned with golf course fairways shall be prohibited within the *Critical Area* and discouraged elsewhere.
 - (N) Parking *lots* shall be landscaped as required for commercial *developments* in SECTION 35 DESIGN STANDARDS ~~Article V, Section 11~~ of this Ordinance.
 - (O) Permitted *accessory uses* include *restaurants*, recreational facilities such as tennis courts and *swimming pools*; spas; retail use provided the establishments are in the main *building* with the entrance to the retail use from the inside the *building*; stables, equestrian center, other recreation amenities but not including trap, skeet, clay birds, paint ball or other similar firearm activities, *piers* and; other *accessory uses* that are customarily associated with a *resort*. The *applicant* shall describe all proposed *accessory uses* in the application for a special exception. The Board of Appeals may deny or limit the size and extent of *accessory uses*.
 - (P) The number of *slips* on the accessory *pier* is limited to 25% of the number of guest rooms and is limited to use by those using the *resort* facilities. Accessory *piers* must meet all requirements applicable to *marinas* such as pumpouts, restrooms, and showers.
 - (Q) All *structures* shall comply with the minimum 100-foot *buffer* from mean high tide and 500 feet from all side and rear property lines whichever is greater.
 - (R) In RCD, RC, RR, and CAR at least 60% of the property shall be in *open space*. A golf course shall be considered *open space*. However, additional *open space* beyond that provided by the golf course is required.
 - (S) The Board of Appeals may place additional restrictions on the following:
 - i. Additional *yard* requirements for all *structures*, including patios, and places of public assembly
 - ii. Lighting
 - iii. Landscaping and *screening*
 - iv. Outdoor activities, outdoor music, and their hours of operation
 - v. Access
 - (T) Application for a *resort* shall include a sketch plan and renderings of all primary and each type of *accessory structure*.
51. Retail businesses, supplying on the *premises*, household goods, new automotive parts, agricultural supplies and commodities, sporting goods, and the like, including department, outlet and discount stores with a *gross floor area* that exceeds 60,000 square feet in C provided:

ARTICLE III. USES
SECTION 33. SPECIAL EXCEPTIONS

- (A) The proposed *development* will not adversely affect existing commercial centers and businesses as demonstrated by an economic impact study.
- (B) The traffic impact will not lower the level of service more than one level of service or in any case below Level of Service C as demonstrated by a traffic impact study.
- (C) The proposed *development* will not adversely affect the environment as demonstrated by an environmental impact study.
- (D) All retail sales and/or storage shall be conducted entirely within a *building* except where otherwise approved by the *Planning Commission*
- (E) The *Planning Commission* has reviewed the preliminary *site plan*.
- (F) The Board of Appeals may place additional restrictions on the following:
 - i. Additional *yard* requirements for all *structures*.
 - ii. Lighting
 - iii. Landscaping and *screening*
 - iv. Access
- (G) The application shall include a preliminary plan and renderings of all primary and *accessory structures*.

52. *Retreat* in AZD, RCD, RC, RR, CAR, CR, and V provided: *

- (A) The project shall collectively consist of at least 15 acres.
- (B) In AZD, the *retreat* uses *buildings* that existed prior to August 1, 1989. *Buildings* are limited to a 50% expansion of the gross *floor area* of each individual *building* above that which existed as of August 1, 1989.
- (C) The *retreat* has at least 10 but not more than 40 guest rooms.
- (D) Permanent theme parks, amusement parks, and/or stadiums are prohibited.
- (E) Where applicable, the *applicant* has applied for growth allocation. Special exception approval will not be valid without the granting of growth allocation.
- (F) The Board shall make specific findings on the availability of public and governmental services.
- (G) Where they exist, *historic structures* shall be incorporated into the overall project.
- (H) Significant view corridors, both from the *site* and onto the *site* shall be preserved in so much as possible.
- (I) The height of all *structures* shall not exceed 38 feet.

*-Amended 11/1/05

ARTICLE III. USES
SECTION 33. SPECIAL EXCEPTIONS

- (J) The design of the *retreat* and *accessory uses* shall reflect and complement the rural character of the area.
 - (K) One residential unit for use by an employee of the *retreat* may be provided.
 - (L) Permitted *accessory uses* include kitchen and dining facilities for guests only, recreational facilities such as tennis courts and *swimming pools*; spas; other recreation amenities but not including trap, skeet, clay birds, paint ball or other similar firearm activities, *piers*; and other *accessory uses* that are customarily associated with a *retreat*. The *applicant* shall describe all proposed *accessory uses* in the application for a special exception. The Board of Appeals may deny or limit the size and extent of *accessory uses*.
 - (M) The number of *slips* on an accessory *pier* may not exceed 5.
 - (N) The *retreat* shall be limited to 10 *buildings*. In AZD, the *retreat* is limited to existing *buildings*.
 - (O) All *structures* shall comply with the minimum 100-foot *buffer*. Primary *buildings* shall be 100 feet from all property lines or comply with the minimum 100-foot *buffer*, whichever is greater. *Accessory structures* may be 5 feet from the rear or side property line.
 - (P) At least 60% of the property shall be in *open space*.
 - (Q) Parking *lots* shall be landscaped as required for commercial *developments* in SECTION 35 DESIGN STANDARDS [Article V, Section 11](#) of this Ordinance.
 - (R) The Board of Appeals may place additional restrictions on the following:
 - i. Additional *yard* requirements for all *structures*, including patios and places of public assembly
 - ii. Lighting
 - iii. Landscaping and *screening*
 - iv. Outdoor activities and outdoor music and their hours of operation
 - v. Access
 - (S) The application for a *retreat* shall include a sketch plan and renderings of all primary and each type of *accessory building* and *structure*.
53. Rifle and pistol ranges, trap and skeet shooting, sporting clays or similar activities such as paint ball, including accessory snack bars and retail sales of shooting supplies and equipment, commercial or *private club* in AZD provided:
- (A) The surrounding area is predominately undeveloped.
 - (B) Such uses shall be for the period of time as determined by the Board. However, outdoor night shooting is prohibited at rifle and pistol ranges.
 - (C) Proposed *accessory uses*, such as stores, snack bars, and *recreational vehicle* parking are included in the application and specifically approved by the Board.

ARTICLE III. USES
SECTION 33. SPECIAL EXCEPTIONS

54. *Rural Inn* in AZD, RC, RR, CR, and V provided:*
- (A) The project shall collectively consist of at least 20 acres.
 - (B) In AZD, the *Rural Inn* uses *buildings* that existed prior to August 1, 1989. *Buildings* are limited to a 50% expansion of the *gross floor area* of each individual *building* above that which existed as of August 1, 1989.
 - (C) The *Rural Inn* has at least 10 but not more than 25 guest rooms. Overnight lodging shall not exceed 45 consecutive days.
 - (D) Permanent theme parks, amusement parks, and/or stadiums are prohibited.
 - (E) The Board shall make specific findings on the availability of public and governmental services.
 - (F) Where they exist, *historic structures* shall be incorporated into the overall project.
 - (G) Significant view corridors, both from the *site* and onto the *site* shall be preserved in so much as possible.
 - (H) The height of all *structures* shall not exceed 38 feet.
 - (I) The design of the *Rural Inn* and *accessory uses* shall reflect and complement the rural character of the area.
 - (J) Two residential units for use by employees of the *Rural Inn* may be provided.
 - (K) Permitted *accessory uses* include kitchen and dining facilities. Dining facilities may be provided to patrons in addition to guests registered for overnight lodging provided seating shall not exceed 40 seats over and above those seats needed to accommodate the maximum number of lodging guests based on two (2) individuals per room; recreational facilities such as tennis courts and *swimming pools*; other recreational amenities but not including trap, skeet, clay birds, paint ball or other similar firearm activities; and other *accessory uses* that are customarily associated with a *Rural Inn*. The *applicant* shall describe all proposed *accessory uses* in the application for a special exception. The Board of Appeals may deny or limit the size and extent of accessory uses.
 - (L) The *Rural Inn* may not exceed 15 *buildings*. In AZD, the *Rural Inn* is limited to existing *buildings*.
 - (M) At least 60% of the property shall be in *open space*.
 - (N) Parking *lots* shall be landscaped as required for commercial *developments* in SECTION 35 DESIGN STANDARDS [Article V, Section 11](#) of this Ordinance.

* Amended 4/8/15

ARTICLE III. USES
SECTION 33. SPECIAL EXCEPTIONS

- (O) All *building* associated with the principal uses of the *Rural Inn*, as well as the permitted *accessory uses* listed in paragraph (k) of this subsection, shall be a minimum of 100 feet from all property lines.
 - (P) The Board of Appeals may place additional restrictions on the following:
 - i. Additional *yard* requirements for all *structures*, including patios and places of public assembly
 - ii. Lighting
 - iii. Landscape and *screening*
 - iv. Outdoor activities and outdoor music and their hours of operation
 - v. Access
 - vi. Location and hours of operation of kitchen and dining facilities open to the public
 - (Q) The application for a *Rural Inn* shall include a sketch plan and renderings of all primary and each type of *accessory building* and *structure*.
55. Sand and gravel pits, *excavation* or extraction (not including the removal of sod, and *excavation* for foundations, *swimming pools*, *soil* and water conservation practices, and those removals approved in connection with *farm* use, *street* construction, *subdivision* or planned residential *development*) in AZD, RCD, RC, RR and CAR provided:
- (A) The special exception shall be for a period not to exceed five years
 - (B) Material is not brought from *off-site* for processing, mixing, or similar uses
 - (C) The *excavation* or extraction operation shall be controlled to offer reasonable protection to surrounding properties and the neighborhood, particularly as regards to use of residential *streets* for access to the *site*
 - (D) There are no known threatened or *endangered species*, areas of specific value, or rare assemblages of species or other vital habitat at the *site*
 - (E) In RCD and CAR, *highly erodible soils* are not disturbed at the *site*
 - (F) The operation will not disturb for future use prime agricultural lands or *forest* and *developed woodlands* of more than one acre
 - (G) The operation will not *degrade* water quality
 - (H) The operation does not disturb the minimum 100-foot *buffer* or *stream protection corridor*
 - (I) The operation is under an approved operating and restoration plan from the State of Maryland
 - (J) The operation does not adversely affect a *non-tidal wetland* directly or hydrologically

ARTICLE III. USES
SECTION 33. SPECIAL EXCEPTIONS

- (K) The location of the *excavation* or extraction with respect to property lines, the depth of *excavation*, and relation to the water table or *flood* criteria and the *slope* of the sides of the *excavation* shall be controlled to prevent a continuing, unsightly, hazardous, or wasteful condition of the land.
56. *Sanitary landfill* or rubblefill owned or managed by Kent County in AZD provided a 100-foot vegetative *screen* is provided along all property lines.
57. School bus parking *lot* in V, IV, and C provided:*
- (A) No part of the school bus parking facility shall be in the 100-year *floodplain*.
 - (B) Areas for school bus parking, fueling, or repair are a minimum of 100 feet from any residence.
 - (C) Areas for school bus parking are 100 feet from *wetlands*.
 - (D) Areas for school bus repair are enclosed in a *building*. Outdoor repair or storage of materials or products is prohibited.
 - (E) All buses must have current licenses and be operable.
 - (F) The Board determines that all access *roads* are capable of handling the traffic generated and that a safe route for school buses traveling to and from the facility is provided.
 - (G) Areas for parking and cartways are paved.
 - (H) The *site* is *screened* from adjacent properties and public *roads*.
 - (I) Adequate rest room facilities shall be provided.
58. Seafood processing, including wholesale and retail sales in M provided:
- (A) Open or uncovered storage of shells, bones, and refuse does not occur on *site*.
 - (B) No curing or smoking occurs on *site*.
 - (C) All *structures* for processing and all disposal areas for materials and byproducts of processing are a minimum of 300 feet from all property lines and 600 feet from residential district boundaries.
 - (D) Seafood processing facilities and disposal areas are not in the *100-year floodplain*.
 - (E) The operation is managed according to a management plan approved by the Natural Resources Conservation Service, University of Maryland Extension Service, and the Kent County Health Department.
 - (F) Parking, processing and disposal areas are *screened* from adjacent properties and public *roads*.

* Amended 4/3/18

ARTICLE III. USES
SECTION 33. SPECIAL EXCEPTIONS

(G) Access roads are capable of handling the type of traffic generated by the operation.

59. Sewage sludge land application in AZD provided:

(A) Prior approval by the Maryland Department of the Environment pursuant to the Annotated Code of Maryland and the COMAR regulations, as amended, shall be obtained. Any conditions imposed by the Maryland Department of the Environment shall be made a part of any approval by the Board of Appeals.

(B) No land application shall be permitted within the environmental quality corridor designated on the Land Suitability Maps of Kent County, Maryland. (These maps are on file in the Kent County Department of Planning and Zoning.)

(C) An approved conservation plan for such sludge application, using the universal soil loss equation for computation of soil loss, shall be on file with the Natural Resources Conservation Service of Kent County and implemented.

(D) The applicant shall prepare an environmental impact statement and submit it with the application. This statement shall include, but is not limited to:

- i. A site plan as required in [Article VI, Section 5](#) SECTION 56 SITE PLAN REVIEW of this Ordinance.
- ii. Description of the project, including application rates, soil conservation measures, sludge source, means of transportation to the site(s), biological and chemical composition of the sludge as determined by the State Department of Agronomy and a comparison to the existing maximum concentrations and limits of its contents according to the Maryland Department of the Environment permissible limits, applicable methods, and the name of the contractor who will apply the sludge.
- iii. An analysis of the project's short and long term positive and negative environmental impacts relating to but not limited to ground water quality, surface water runoff, sediment transport, soil chemistry, heavy metals, pathogens, toxic organic, odor and wildlife.
- iv. A monitoring program to assure uniform methods of application and the nature of sludge material as approved by the Board. The program must also provide data on soil pH, ground water, and surface water conditions using the American Water Works Association method or other approved standard or scientific method.
- v. Description of all permits required by federal, state and local agencies and their status.

(E) A system of test wells and surface water testing stations is installed to provide data on surface water and ground water conditions. A surface and ground water monitoring program is to be initiated prior to land application to provide base line data. There shall be a minimum of one ground water monitoring well

ARTICLE III. USES
SECTION 33. SPECIAL EXCEPTIONS

and one surface water quality testing station per drainage sub-basin. The Board may require additional wells or stations. The adequacy of all monitoring facilities is to be determined by the Board who may request the assistance of the County's technical planning staff. The *applicant* shall provide suggested locations and number of monitoring facilities which the *applicant* feels are adequate and in the best interest of pursuing the monitoring function outlined in this section.

- (F) Land application shall be carried out using only those types of equipment which will result in a uniform application of sludge. Any such equipment must have calibration capability.
- (G) A sludge storage facility may be approved when the capacity of the storage facility does not exceed one half (½) of the annual total volume approved by the Maryland Department of the Environment. The facility may only be used for the storage of *sewage sludge* to be applied on the fields delineated within the application. The storage facility shall be a minimum of 1,000 feet from the nearest residence and 200 feet from the property lines.
- (H) The Zoning *Administrator* may take *on-site* samples of sludge from transport trucks or the land. The Zoning *Administrator* is to be notified at least 3 days prior to the initiation of the land application of sludge.
- (I) A manifest is to accompany each truck load of *sewage sludge* and shall include the following information:
 - i. Origin of sludge
 - ii. Amount of sludge
 - iii. Most recent official analysis of sludge
- (J) The manifest shall be delivered to the Zoning *Administrator* within 7 days of delivery of the sludge to the *site*.
- (K) The special exception shall be reviewed on a yearly basis.

60. *Shopping centers* in C provided:

- (A) All retail sales shall be conducted within a *building* except where otherwise approved by the *Planning Commission*.
- (B) A traffic study shows that the traffic generated will not cause the level of service on adjacent *roads* to drop below Level C.

61. *Single family dwellings* in CC, C, and CCA

62. Solar energy systems, utility scale, on *farms* in AZD and RCD provided:*

* Amended 9/6/11; ** Amended 6/20/17; *** Amended 9/3/19

ARTICLE III. USES
SECTION 33. SPECIAL EXCEPTIONS

- (A) A solar collection device or combination of devices are designed and located to avoid glare or reflection onto adjacent properties and adjacent *roadways* and shall not interfere with traffic or create a safety hazard.
- (B) *Screening*, capable of providing year-round *screening*, is provided along all sides that do not collect energy.
- (C) Roof mounted solar collection devices shall not extend more than 10 feet from the top of the roof. The total height of the *building*, including the solar collection devices, shall comply with the height *regulations* established for each zoning district.
- (D) Solar collection devices shall not exceed 38 feet in height.
- (E) The solar collection system shall be incidental to the use of the *farm*.
- (F) Installation of the solar collection system shall not adversely impact adjacent properties.
- (G) All *structures* associated with the solar collection system shall be neither visually intrusive nor inappropriate to their setting.
- (H) All solar collection devices shall register with the Department of Emergency Services and shall submit a map noting the location of the solar collection devices and the panel disconnect.
- (I) Other than wire size, there shall be no *alteration* of utility *infrastructure* to accommodate the system.
- (J) The area of use may not exceed 5 acres *onsite*. Adjacent properties shall not aggregate solar collection panels to achieve an area exceeding 5 acres.
- (K) In AZD, the area developed by a *utility scale solar energy system* is considered *development* and counted toward the maximum percentage of the property in *lots*.
- (L) *Tree* removal shall be minimized and any removal shall be mitigated in accordance with the *Critical Area* Program requirements.
- (M) The *applicant* shall demonstrate that a *utility scale solar energy system* shall not unreasonably interfere with the view of, or from, *sites* of significant public interest such as public parks, a national or state designated scenic byway, a *structure* listed in the Kent County Historic *Site* Survey, an historic district, or the Chesapeake Bay and its tributaries.

63. Solar energy systems, utility scale, in CC, C, and CCA provided:*

- (A) A solar collection device or combination of devices are designed and located to avoid glare or reflection onto adjacent properties and adjacent *roadways* and shall not interfere with traffic or create a safety hazard.

ARTICLE III. USES
SECTION 33. SPECIAL EXCEPTIONS

- (B) *Screening*, capable of providing year-round *screening*, is provided along all sides that do not collect energy.
 - (C) Roof mounted solar collection devices shall not extend more than 10 feet from the top of the roof. The total height of the *building*, including the solar collection devices, shall comply with the height *regulations* established for each zoning district.
 - (D) Solar collection devices shall not exceed 45 feet in height
 - (E) All solar collection devices shall register with the Department of Emergency Services and shall submit a map noting the location of the solar collection devices and the panel disconnect.
 - (F) The *applicant* shall demonstrate that a *utility scale solar energy system* shall not unreasonably interfere with the view of, or from, *sites* of significant public interest such as public parks, a national or state designated scenic byway, a *structure* listed in the Kent County Historic *Site Survey*, an historic district, or the Chesapeake Bay and its tributaries.
64. *Structures* for the buying, processing, and sale of animal products in AZD, commercial, provided:
- (A) *Structures, retention*, and disposal areas shall be 600 feet from the nearest property line.
 - (B) The front of the *site* shall be appropriately landscaped.
 - (C) All activities shall be completely enclosed.
 - (D) The operation is managed according to a waste management plan approved by the Natural Resources Conservation Service, University of Maryland Extension Service, and the Kent County Health Department.
65. *Structures* for the buying, processing, or sale of *farm* products related to *agriculture*, including the sale of fertilizer and seed but not including animal products, in *structures* that exceed 10,000 square feet but are less than 50,000 square feet in AZD ***
66. Tie-out pilings of private *piers, community piers*, and private shared *piers*, installed at a distance not to exceed 25% of the width of the *waterway*, the edge of the *channel*, or 180 feet from the mean high water mark, whichever is less, for the exclusive mooring use by tall ships as safe-harbors from hurricanes and other severe weather-related threats in RCD and CAR provided: **
- (A) Private *piers, community piers*, and private shared *piers* in RCD and CAR are subject to the stipulations and *regulations* of ~~Article VI, Section 3.7~~ SECTION 43.3 SPECIAL REQUIREMENTS FOR WATER DEPENDENT USES of this Ordinance.
 - (B) No portion of a *pier* consisting of any combination of nonfloating fixed platforms, and/or floating *structures*, with decking extending out over the

ARTICLE III. USES
SECTION 33. SPECIAL EXCEPTIONS

water to provide pedestrian access, may exceed 25% of the width of the *waterway*, the edge of the *channel*, or 150 feet in length, whichever is less.

- (C) Any tie-out pilings installed more than 150 feet from the mean high water mark shall be for the exclusive mooring use by tall ships and for no other use.
- (D) The term “tall ships” means any large traditionally-rigged sailing vessels, including schooners, which are federally documented with home ports located in Kent County, Maryland.
- (E) The term “hurricanes and other severe weather-related threats” means weather events which are the subjects of a Tropical Storm Watch, Tropical Storm Warning, Hurricane Watch, or Hurricane Warning issued by the National Oceanic and Atmospheric Administration.

67. Truck parking *lot* in CC and C provided:

- (A) No part of the truck parking facility shall be in the *100-year floodplain*.
- (B) Areas for truck parking, fueling, or repair are a minimum of 100 feet from any residential district.
- (C) Areas for truck parking are 100 feet from *wetlands*.
- (D) Areas for truck repair are enclosed in a *building*.
- (E) The Board determines that all access *roads* are capable of handling the traffic generated and that a safe route for trucks traveling to and from the facility is provided.
- (F) Areas for parking and cartways are paved.
- (G) The *site* is *screened* from adjacent properties and public *roads*.
- (H) Adequate rest room facilities shall be provided.

68. Truck stops in C and CCA provided:

- (A) No part of the truck parking facility shall be in the *100-year floodplain*.
- (B) Areas for truck parking, fueling, or repair are a minimum of 300 feet from any residential district.
- (C) Areas for truck parking are 100 feet from *wetlands*.
- (D) Areas for truck repair are enclosed in a *building*.
- (E) The Board determines that all access *roads* are capable of handling the traffic generated and that a safe route for trucks traveling to and from the facility is provided.
- (F) Areas for parking and cartways are paved.
- (G) The *site* is *screened* from adjacent properties. The *front yard* and all areas adjacent to public *roads* shall be extensively landscaped.

ARTICLE III. USES
SECTION 33. SPECIAL EXCEPTIONS

- (H) Adequate rest room facilities, driver rooms, and telephones shall be provided.
69. *Truck terminals* in C provided:
- (A) No part of the truck parking facility shall be in the *100-year floodplain*.
 - (B) Areas for truck parking, fueling, or repair are a minimum of 100 feet from any residential district.
 - (C) Areas for truck parking are at least 100 feet from *wetlands*.
 - (D) Areas for truck repair are enclosed in a *building*.
 - (E) The Board determines that all access *roads* are capable of handling the traffic generated and that a safe route for trucks traveling to and from the facility is provided.
 - (F) Areas for parking and cartways are paved.
 - (G) The *site* is *screened* from adjacent properties and public *roads*.
 - (H) Adequate rest room facilities shall be provided.
70. *Wind energy systems, small*, with a height that exceeds 80 feet or on parcels less than 20 acres in AZD, RCD, RC, RR, CAR and CR provided:*
- (A) If an alternative energy source can produce equal energy, then that should be used rather than a tall tower which impacts the landscape.
 - (B) If co-location with a *personal wireless facility* is proposed, then a need for a *personal wireless facility tower* must be documented and all appropriate studies submitted. In addition, the proposed tower must comply with all standards for both wind turbines and *personal wireless facilities*.
 - (C) The *applicant* shall provide a report documenting that the wind energy system does not significantly impact migratory bird pathways.
 - (D) The wind energy system shall not be located within the air path of a private or public airstrip.
 - (E) The height of the *structure* to the tip of the blade at its highest point does not exceed 120 feet.
 - (F) A small energy system shall not have more than one wind turbine per parcel.
 - (G) Monopoles or lattice towers shall be the preferred tower *structure* in the county.
 - (H) Guy wires are strictly prohibited.
 - (I) *Small wind energy systems* may not be located within the *buffer* or within a *stream protection corridor*.

*Amended 9/6/11

ARTICLE III. USES
SECTION 33. SPECIAL EXCEPTIONS

- (J) *Small wind energy systems* shall not be artificially lit unless such lighting is required by the Federal Aviation Administration.
- (K) *Small wind energy systems* shall be galvanized steel, brushed aluminum finish, or a non-garish color or finish that conforms to the environment and *architecture* of the community, unless Federal Aviation Administration *regulations* require otherwise.
- (L) All signs, including flags, streamers and decorative items, both temporary and permanent, are prohibited on a *small wind energy system* except the manufacturer or installer's identification or appropriate warning signs or placards.
- (M) Any free standing *structure* is located a minimum of 1.5 times its total height from a property line.
- (N) Either towers are not readily climbable from the ground up to 12 feet or are fenced.
- (O) All access doors to towers and electrical equipment shall be lockable.
- (P) Appropriate warning signage is placed on the tower and electrical equipment.
- (Q) The blade tip at its lowest point has a ground clearance of at least 25 feet.
- (R) Any *small wind energy system* that is not operable for a period of 12 consecutive months or more shall be removed at the landowner's expense.
- (S) *Small wind energy systems* shall be *sited* in a manner that does not result in significant *shadow flicker*.
- (T) *Small wind energy systems*, including wind turbine and tower, shall comply with all applicable construction and electrical codes.
- (U) Audible sound due to wind turbine operations shall not exceed 55 dB(A) except during short-term events such as utility outages and/or severe windstorms. The sound level shall be measured at ground level at the property line.
- (V) Any *small wind energy system* found to be unsafe shall be repaired by the property owner to meet these *regulations* and any applicable federal, state and local safety standards or be physically removed within 90 days.
- (W) The *applicant* shall demonstrate that a *small wind energy system* shall not unreasonably interfere with the view of, or from, *sites* of significant public interest such as public parks, a national or state designated scenic byway, a *structure* listed in the Kent County Historic *Sites* Survey, an historic district, or the Chesapeake Bay and its tributaries.
- (X) The following submittals are required for approval:
 - i. *Site plan*, at a standard scale, to adequately show: (1) Property lines and dimensions of subject property; (2) property lines and owner information for all abutting properties; (3) Locations of all existing *buildings*,

ARTICLE III. USES
SECTION 33. SPECIAL EXCEPTIONS

structures, and underground and overhead utilities on the subject property; (4) locations of all existing *buildings* on abutting properties; (5) location of the proposed *small wind energy system* with distances to show required *setbacks*; (6) *certification* by a licensed professional *engineer* or property owner that the information shown on the *site plan* is accurate, and (7) a *shadow flicker* study documenting compliance with the *shadow flicker* impact definition per ~~Article VII, Section 7.63-s~~ SECTION 33.70.(S) SPECIAL EXCEPTIONS.

- ii. The *small wind energy system* manufacturer's specification sheet, including photograph, sound analysis and mounting recommendations.
- iii. *Engineered* drawings showing the *small wind energy system structure*, including the tower, turbine, base and footings, and an *engineering* analysis showing compliance with the International *Building Code* certified by a licensed professional *engineer*. This analysis may be supplied by the manufacturer.
- iv. Siting elevations, existing photography, and a photo simulation from all directions.
- v. Any additional information as may be required by the Board of Appeals as appropriate to demonstrate compliance with the *regulations*.
- vi. A narrative that explains how the *site* will not unreasonably interfere with the view or, or from, *sites* of significant public interest such as public parks, a national or state designated scenic byway, a *structure* listed in the Kent County Historic *Sites* Survey, an historic district, or the Chesapeake Bay and its tributaries.

71. *Wind energy systems, small*, in ~~V, IV, IVCA~~ provided:*

- (A) If an alternative energy source can produce equal energy, then that should be used rather than a tall tower which impacts the landscape.
- (B) If co-location with a *personal wireless facility* is proposed, then a need for a *personal wireless facility tower* must be documented and all appropriate studies submitted. In addition, the proposed tower must comply with all standards for both wind turbines and *personal* wireless facilities.
- (C) The *applicant* shall provide a report documenting that the wind energy system does not significantly impact migratory bird pathways.
- (D) The wind energy system shall not be located within the air path of a private or public airstrip.
- (E) The height of the *structure* to the tip of the blade at its highest point does not exceed 120 feet.

*Amended 9/6/11

ARTICLE III. USES
SECTION 33. SPECIAL EXCEPTIONS

- (F) A small energy system shall not have more than one wind turbine per parcel.
- (G) Monopoles or lattice towers shall be the preferred tower *structure* in the county.
- (H) Guy wires are strictly prohibited.
- (I) *Small wind energy systems* may not be located within the *buffer* or within a *stream protection corridor*.
- (J) *Small wind energy systems* shall not be artificially lit unless such lighting is required by the Federal Aviation Administration.
- (K) *Small wind energy systems* shall be galvanized steel, brushed aluminum finish, or a non-garish color or finish that conforms to the environment and *architecture* of the community, unless Federal Aviation Administration *regulations* require otherwise.
- (L) All signs, including flags, streamers and decorative items, both temporary and permanent, are prohibited on a *small wind energy system* except the manufacturer or installer's identification or appropriate warning signs or placards.
- (M) Any free standing *structure* is located a minimum of 1.5 times its total height from a property line.
- (N) Either towers are not readily climbable from the ground up to 12 feet or are fenced.
- (O) All access doors to towers and electrical equipment shall be lockable.
- (P) Appropriate warning signage is placed on the tower and electrical equipment.
- (Q) The blade tip at its lowest point has a ground clearance of at least 25 feet.
- (R) Any *small wind energy system* that is not operable for a period of 12 consecutive months or more shall be removed at the landowner's expense.
- (S) *Small wind energy systems* shall be *sited* in a manner that does not result in significant *shadow flicker*.
- (T) *Small wind energy systems*, including wind turbine and tower, shall comply with all applicable construction and electrical codes.
- (U) Audible sound due to wind turbine operations shall not exceed 55 dB(A) except during short-term events such as utility outages and/or severe windstorms. The sound level shall be measured at ground level at the property line.
- (V) Any *small wind energy system* found to be unsafe shall be repaired by the property owner to meet these *regulations* and any applicable federal, state and local safety standards or be physically removed within 90 days.
- (W) The *applicant* shall demonstrate that a *small wind energy system* shall not unreasonably interfere with the view of, or from, *sites* of significant public

ARTICLE III. USES
SECTION 33. SPECIAL EXCEPTIONS

interest such as public parks, a national or state designated scenic byway, a *structure* listed in the Kent County Historic Sites Survey, an historic district, or the Chesapeake Bay and its tributaries.

- (X) The following submittals are required for approval:
- i. *Site plan*, at a standard scale, to adequately show: (1) property lines and dimensions of subject property; (2) property lines and owner information for all abutting properties; (3) locations of all existing *buildings, structures*, and underground and overhead utilities on the subject property; (4) locations of all existing *buildings* on abutting properties; (5) location of the proposed *small wind energy system* with distances to show required *setbacks*; (6) *certification* by a licensed professional *engineer* or property owner that the information shown on the *site plan* is accurate; (7) a *shadow flicker* study documenting compliance with the *shadow flicker* impact definition per SECTION 33.70.(S).SPECIAL EXCEPTIONS [Article VII, Section 7.63.g.](#)
 - ii. The *small wind energy system* manufacturer's specification sheet, including photograph, sound analysis and mounting recommendations.
 - iii. *Engineered* drawings showing the *small wind energy system structure*, including the tower, turbine, base and footings, and an *engineering* analysis showing compliance with the International *Building Code* certified by a licensed professional *engineer*. This analysis may be supplied by the manufacturer.
 - iv. Siting elevations, existing photography, and a photo simulation from all directions.
 - v. Any additional information as may be required by the Board of Appeals as appropriate to demonstrate compliance with the *regulations*.
 - vi. A narrative that explains how the *site* will not unreasonably interfere with the view or, or from, *sites* of significant public interest such as public parks, a national or state designated scenic byway, a *structure* listed in the Kent County Historic Sites Survey, an historic district, or the Chesapeake Bay and its tributaries.
72. Wind energy systems, small, with a height that exceeds 80 feet in [CC, C, CCA, EC, I, ICA-LDA and ICA](#) provided:*
- (A) If an alternative energy source can produce equal energy, then that should be used rather than a tall tower which impacts the landscape.
 - (B) If co-location with a *personal wireless facility* is proposed, then a need for a *personal wireless facility tower* must be documented and all appropriate

*Amended 9/6/11

ARTICLE III. USES
SECTION 33. SPECIAL EXCEPTIONS

studies submitted. In addition, the proposed tower must comply with all standards for both wind turbines and *personal* wireless facilities.

- (C) The *applicant* shall provide a report documenting that the wind energy system does not significantly impact migratory bird pathways.
- (D) The wind energy system shall not be located within the air path of a private or public airstrip.
- (E) The height of the *structure* to the tip of the blade at its highest point does not exceed 120 feet.
- (F) A small energy system shall not have more than one wind turbine per parcel.
- (G) Monopoles or lattice towers shall be the preferred tower *structure* in the county.
- (H) Guy wires are strictly prohibited.
- (I) *Small wind energy systems* may not be located within the *buffer* or within a *stream protection corridor*.
- (J) *Small wind energy systems* shall not be artificially lit unless such lighting is required by the Federal Aviation Administration.
- (K) *Small wind energy systems* shall be galvanized steel, brushed aluminum finish, or a non-garish color or finish that conforms to the environment and *architecture* of the community, unless Federal Aviation Administration *regulations* require otherwise.
- (L) All signs, including flags, streamers and decorative items, both temporary and permanent, are prohibited on a *small wind energy system* except the manufacturer or installer's identification or appropriate warning signs or placards.
- (M) Any free standing *structure* is located a minimum of 1.5 times its total height from a property line.
- (N) Either towers are not readily climbable from the ground up to 12 feet or are fenced.
- (O) All access doors to towers and electrical equipment shall be lockable.
- (P) Appropriate warning signage is placed on the tower and electrical equipment.
- (Q) The blade tip at its lowest point has a ground clearance of at least 25 feet.
- (R) Any *small wind energy system* that is not operable for a period of 12 consecutive months or more shall be removed at the landowner's expense.
- (S) *Small wind energy systems* shall be *sited* in a manner that does not result in significant *shadow flicker*.

ARTICLE III. USES
SECTION 33. SPECIAL EXCEPTIONS

- (T) *Small wind energy systems*, including wind turbine and tower, shall comply with all applicable construction and electrical codes.
- (U) Audible sound due to wind turbine operations shall not exceed 55 dB(A) except during short-term events such as utility outages and/or severe windstorms. The sound level shall be measured at ground level at the property line.
- (V) Any *small wind energy system* found to be unsafe shall be repaired by the property owner to meet these *regulations* and any applicable federal, state and local safety standards or be physically removed within 90 days.
- (W) The *applicant* shall demonstrate that a *small wind energy system* shall not unreasonably interfere with the view of, or from, *sites* of significant public interest such as public parks, a national or state designated scenic byway, a *structure* listed in the Kent County Historic *Sites* Survey, an historic district, or the Chesapeake Bay and its tributaries.
- (X) The following submittals are required for approval:
 - i. *Site plan*, at a standard scale, to adequately show: (1) property lines and dimensions of subject property; (2) property lines and owner information for all abutting properties; (3) locations of all existing *buildings, structures*, and underground and overhead utilities on the subject property; (4) locations of all existing *buildings* on abutting properties; (5) location of the proposed *small wind energy system* with distances to show required *setbacks*; (6) *certification* by a licensed professional *engineer* or property owner that the information shown on the *site plan* is accurate; (7) a *shadow flicker* study documenting compliance with the *shadow flicker* impact definition per SECTION 33.70.(S) SPECIAL EXCEPTIONS [Article VII, Section 7.63.s](#).
 - ii. The *small wind energy system* manufacturer's specification sheet, including photograph, sound analysis and mounting recommendations.
 - iii. *Engineered* drawings showing the *small wind energy system structure*, including the tower, turbine, base and footings, and an *engineering* analysis showing compliance with the International *Building Code* certified by a licensed professional *engineer*. This analysis may be supplied by the manufacturer.
 - iv. Siting elevations, existing photography, and a photo simulation from all directions.
 - v. Any additional information as may be required by the Board of Appeals as appropriate to demonstrate compliance with the *regulations*.
 - vi. A narrative that explains how the *site* will not unreasonably interfere with the view or, or from, *sites* of significant public interest such as public parks, a national or state designated scenic byway, a *structure* listed in

ARTICLE III. USES
SECTION 33. SPECIAL EXCEPTIONS

the Kent County Historic *Sites* Survey, an historic district, or the Chesapeake Bay and its tributaries.

ARTICLE III. USES
SECTION 34. ACCESSORY USES AND STRUCTURES

~~SECTION 35.~~ SECTION 34 ACCESSORY USES AND STRUCTURES

~~35.1~~ 34.1 THE FOLLOWING ACCESSORY USES ARE PERMITTED ON ALL FARMS IN AZD, RCD, RC, RR OR CR AS NOTED.

1. Accessory *farm buildings*, including barns, cribs, stables, sheds, tool rooms, shops, bins, tanks, and silos in AZD. All *structures* for the keeping of animals shall be a minimum of 100 feet from any property line.
2. Accessory *farm buildings*, including barns, cribs, stables, sheds, tool rooms, shops, bins, tanks, and silos in RCD, RC, RR, and CR. All *structures* for the keeping of animals shall be located a minimum of 100 feet from any property line. No *buildings* are permitted in the *buffer*.
3. Accessory open or enclosed storage of *farm materials*, products, equipment, or vehicles in AZD, RCD, RC, RR, and CR.
4. Accessory storage of fertilizer and chemicals used in connection with the operation of the owner in AZD.
5. Accessory storage of fertilizer and chemicals used in connection with the farming operation of the owner in RCD, RC, RR, and CR.
6. Accessory *roadside stand* for the sale of *farm products* in AZD and RCD.
7. Accessory *farm dwellings*, one on all *farms*, two on *farms* with a minimum of 50 tillable acres in AZD. Accessory *farm dwellings* may be *mobile homes*. These *dwellings* shall share a common entrance and shall be occupied by permanent employees of the *farm* or immediate members of the *family* owning or operating the *farm*. All accessory *farm dwellings* shall be landscaped and *screened* from adjacent properties.
8. Accessory *farm dwellings*, one on all *farms*, two on *farms* with a minimum of 50 tillable acres in RCD. A *farm* employee house may not be a *mobile home*. Houses must share a common entrance and shall be occupied by permanent employees of the *farm* or immediate member of the *family* owning or operating the *farm*. The total number of *dwellings* shall not exceed one *dwelling* per 20 acres, located within the Resource Conservation District.
9. Accessory *farm houses*, one on all *farms*, two on *farms* with a minimum of 50 tillable acres in RC, RR and CR. A *farm* employee house may not be a *mobile home*. Houses must share a common entrance and shall be occupied by permanent employees of the *farm* or immediate member of the *family* owning or operating the *farm*.
10. *Guest house* one, but not including *mobile homes* in AZD, RC, RR, and CR, provided:
 - (A) The house is used exclusively for non-paying guests; and
 - (B) No house shall be used as a permanent residence nor be rented or sold separately from the principal *dwelling*.

Commented [NN33]: Per the diagnostic: Accessory *dwelling units* should be included as a permitted *accessory use* in all districts with customized standards based on the *development* context within each district.

Formatted: Font: Not Italic

Formatted: Font: Not Italic

ARTICLE III. USES
SECTION 34. ACCESSORY USES AND STRUCTURES

11. One hunting trailer, temporary, from September 1 to the following February 15 continually in AZD, provided that such trailer is a minimum of 150 feet from all property lines. These shall be located around existing *buildings* and out of sight.
12. One hunting trailer, temporary, from September 1 to the following February 15, continually in RCD, provided that such trailer is a minimum of 150 feet from all property lines and not in the *buffer*.
13. One hunting trailer, temporary, from September 1 to the following February 15, continually in RC, provided that such trailer is a minimum of 150 feet from all property lines and not in the *buffer*. These shall be located around existing *buildings* and out of sight.
14. One hunting trailer, temporary, from September 1 to the following February 15, continually in RR and CR, provided that such trailer is a minimum of 150 feet from all property lines and not in the *stream protection corridor*. These shall be located around existing *buildings* and out of sight.
15. The following *accessory uses* must be at least 200 feet from all property lines in AZD:
 - (A) Commercial assembly in a *totally enclosed building* not to exceed 10,000 square feet in size, and repair of all equipment normally used in *agriculture*.
 - (B) Petroleum storage, not to exceed 10,000 gallons and subject to applicable safety codes, ordinances, and statutes.
 - (C) Grain, flour, and feed blending and packaging, including milling, drying, and storing.
16. The following *accessory uses* must be located at least 200 feet from all property lines in RCD, RC, RR, and CR: (Note: only difference is "commercial" at beginning of "a" above.)
 - (A) Assembly in a *totally enclosed building* not to exceed 10,000 square feet in size, and repair of all equipment normally used in *agriculture*.
 - (B) Petroleum storage, not to exceed 10,000 gallons and subject to applicable safety codes, ordinances, and statutes.
 - (C) Grain, flour, and feed blending and packaging, including milling, drying, and storing.
17. Parking of commercial vehicles in AZD, RC, RR, and CR provided:
 - (A) The vehicles are related to the operation of the *farm* or three non-*farm* related vehicles.
 - (B) The vehicles are parked around existing *buildings*. Non-*farm* related vehicles cannot be parked on *farms* without *buildings*.
 - (C) The vehicles have current licenses and are operable.

ARTICLE III. USES
SECTION 34. ACCESSORY USES AND STRUCTURES

18. School buses, limited to five, parked around existing *buildings* provided the buses have current licenses and are operable in AZD, RC, RR, and CR.
19. Waste management *structures*, where not otherwise stipulated in this Ordinance in AZD and RCD, provided: ******
 - (A) Waste management *structures* shall be a minimum of 600 feet from all property lines.
 - (B) No waste management *structure* shall be in the *100-year floodplain*.
 - (C) The operation is managed according to waste and nutrient management plans, approved by the Natural Resources Conservation Service, University of Maryland Extension Service, and the Kent County Health Department.
20. Wind energy systems, small in AZD, RCD, RC, RR, and CR, provided: *****
 - (A) The height of the *structure* to the tip of the blade at its highest point does not exceed 80 feet.
 - (B) Any system is located a minimum of 3 times its total height from a property line.
 - (C) Towers are not readily climbable from the ground up to 12 feet.
 - (D) All access doors to towers and electrical equipment shall be lockable.
 - (E) Appropriate warning signage is placed on the tower and electrical equipment.
 - (F) The blade tip at its lowest point had a ground clearance of at least 25 feet.
 - (G) Wind turbines and towers maintain a galvanized steel, brushed aluminum finish, or a non-garish color.
 - (H) Any *small wind energy system* that is not operational for a period of 12 consecutive months or more shall be removed at the landowner's expense.

35.234.2 THE FOLLOWING ACCESSORY USES ARE PERMITTED ON ALL PROPERTIES

Formatted: Font: Not Italic

The following *accessory uses* are permitted in the Industrial District. A *site plan* shall be required.

1. Accessory *apartments* in CC, C, and CCA
2. Accessory housing in IV and IVCA
3. Accessory *off-street parking* and loading of non-commercial vehicles that have current licenses and are operable in AZD, RCD, RC, RR, CAR, and CR.
4. Accessory vehicle parking limited to those vehicles used as a part of principal permitted uses or approved special exceptions provided the vehicles have current licenses and are operable. Parking areas will be approved during *site plan* review in V, IV, and IVCA.

**Amended 9/6/11; **Amended 10/3/17*

ARTICLE III. USES
SECTION 34. ACCESSORY USES AND STRUCTURES

5. Accessory dwelling unit, one, in principal or accessory structures in AZD, RC, RR, CAR, and CR provided:

- (A) The property owner resides on the premises.
- (B) The accessory dwelling unit is subordinate to the principal dwelling in size and appearance.
- (C) The accessory dwelling unit may be rented but not sold as a separate unit.
- (D) The appearance of the structure and property remain that of a single family dwelling ~~so that the average neighbor is unaware of the accessory dwelling unit's existence.~~
- (E) If the entrance to the accessory dwelling unit is separate from that of the primary dwelling, the entrance to the accessory dwelling unit shall be from the side or rear yard.
- (F) One parking space is provided in the rear yard for the accessory dwelling unit.
- (G) The structure meets all applicable Kent County Codes, including the building code, and Health Department regulations.

Commented [NN34]: Per the diagnostic: Accessory dwelling units should be included as a permitted accessory use in all districts with customized standards based on the development context within each district.

6. Accessory dwelling unit, one, in principal or accessory structures in RCD, provided:*

- (A) The property owner resides on the premises.
- (B) The accessory dwelling unit is located within the primary dwelling unit or its entire perimeter is within 100 feet of the primary dwelling unit.
- (C) The accessory dwelling unit does not exceed 900 square feet in total enclosed area.
- (D) The accessory dwelling unit is served by the same sewerage disposal system as the primary dwelling unit.
- (E) If the accessory dwelling unit is located within the primary dwelling unit, it shall not increase the amount of impervious surfaces already attributed to the primary dwelling unit.
- (F) The accessory dwelling unit may not be subdivided or conveyed separately from the primary dwelling unit.
- (G) The appearance of the structure and property remain that of a single family residence ~~so that the average neighbor is unaware of the accessory dwelling unit's existence.~~
- (H) If the entrance to the accessory dwelling unit is separate from that of the primary dwelling, the entrance to the accessory dwelling unit shall be from the side or rear yard.

Commented [NN35]: Per the diagnostic: Accessory dwelling units should be included as a permitted accessory use in all districts with customized standards based on the development context within each district.

* Amended 9/7/04; ** Amended 9/6/11; *** Amended 10/3/17

ARTICLE III. USES
SECTION 34. ACCESSORY USES AND STRUCTURES

- (I) One parking space is provided in the *rear yard* for the accessory *dwelling unit*.
 - (J) The *structure* meets all applicable Kent County Codes, including the *building code*, and Health Department *regulations*.
 - (K) The accessory *dwelling unit* is subordinate to the principal *dwelling* in size and appearance.
7. Accessory *off-street parking* of one commercial vehicle in the *rear yard* in AZD, RCD, RC, RR, CAR, and CR provided:
- (A) The vehicle is used by the occupant of the *dwelling*.
 - (B) The vehicle does not exceed 16,000 pounds manufacturer's gross vehicle weight.
 - (C) No major repair is conducted *on-site*.
 - (D) No engines may run when parked *on-site*. Electrical refrigeration units may run.
 - (E) Honey wagons, sanitation, garbage, or other trucks used to transport odorous, flammable, or hazardous materials are prohibited.
 - (F) The vehicle has a current license and is operable.
8. Accessory truck parking in CC, C, and CCA
9. Accessory uses and structures normally associated with permitted uses in C and CCA.
10. Accessory structures and uses customarily associated with permitted uses in CC
11. Appurtenant signs in accordance with ~~Article VI, Section 2~~ SECTION 37 SIGNS of this Ordinance in AZD, RCD, RC, RR, CAR, CR, V, IV, CC, C, CCA, and M. (Note: not included in IVCA, EC, I, ICA-LDA, or ICA. Staff noted that this error should be corrected.)
12. Assisted living facilities or *group homes*, with no more than four beds in AZD, RC, RR, CAR, CR, V, IV, and IVCA provided:
- (A) The property owner resides on the *premises*.
 - (B) The assisted living facility or *group home* is subordinate and accessory to the principal *dwelling* in size and appearance and is in the same *structure* as the principal *dwelling unit*.
 - (C) The rooms for the use are not designed or constructed to be separate *dwelling units* and may not be sold as separate *dwelling units*.
 - (D) The appearance of the *structure* and property remain that of a *single family dwelling so that the average neighbor is unaware of the assisted living facility's or group home's existence*.
 - (E) The *structure* meets all applicable Kent County Codes, including the *building*
13. Bath houses, pump out structures, and other uses normally associated with *marinas* in IVCA.

Commented [CM36]: Need to address

ARTICLE III. USES
SECTION 34. ACCESSORY USES AND STRUCTURES

14. Bath houses, pump out *structures*, and other *accessory structures* normally associated with permitted uses **in M**
15. Cemetery, including crematorium and mausoleum, accessory to a *house of worship* located on the same parcel. In IV
16. *Day care group* in EC, I, ICA-LDA, and ICA
17. *Day care home* in AZD, RCD, RC, RR, CAR, CR, V, IV, and IVCA provided:
 - (A) Outdoor play areas are fenced and *screened*.
 - (B) *Structured* areas for active play or play *structures* shall not be in the *front yard* and shall be a minimum of 10 feet from the side or rear property line.
 - (C) One drop off / pickup space is provided.
 - (D) Structural or decorative additions shall be designed to be compatible with the residential character of the neighborhood.
 - (E) Signs shall be limited to two square feet.
18. *Dog kennels*, commercial in AZD, provided: *
 - (A) Any open dog pens, runs, cages, or kennels shall be 200 feet from any side or rear *lot line*.
 - (B) The operation is managed according to waste and nutrient management plans approved by the Natural Resources Conservation Service, the University of Maryland Cooperative Extension Service, and the Kent County Health Department.
19. *Dwellings*, limited to two (2) for *persons* permanently employed on the *premises* in EC, I, ICA-LDA, ICA, and M
20. Fuel storage and sales at *marinas*, for marine purposes only **in IVCA**
21. Fuel storage and sale for marine purposes only **in M**
22. *Home occupations* in main or *accessory buildings* in AZD, RC, RR, CAR, CR, V, IV, and IVCA
 - (A) Intent - The conduct of business in residential units may be permitted under the provisions of this section. It is the intent of this section to:
 - i. Ensure the compatibility of *home occupations* with other uses in residential areas.
 - ii. Maintain and preserve the character of residential neighborhoods by regulating the operation of *home occupations* ~~so that the average neighbor is unaware of their existence.~~

*Amended 11/1/05

ARTICLE III. USES
SECTION 34. ACCESSORY USES AND STRUCTURES

- iii. Guarantee to all residents freedom from excessive noise, excessive traffic, nuisance, fire, hazard, and other possible effects of commercial uses being conducted in residential areas.
- iv. Promote the efficient use of public services and facilities by assuring these services are provided to the residential population for which they were planned and constructed, rather than commercial uses.

(B) Conditions -

- i. A *home occupation* shall be incidental to the use of a *dwelling unit* for residential purposes and shall be conducted only by members of the *family* residing in the *dwelling unit* plus one non-resident assistant or employee.
- ii. Outdoor storage of materials or products is prohibited.
- iii. The *home occupation* shall not cause any external effect such as noise, excessive lighting, or offensive odor that is incompatible with the characteristics of the residential area. The illegal discharge of any materials, fluids, or gases into the sewer system or in any other manner of discharging such items in *violation* of any applicable government code is prohibited.
- iv. Traffic generated by the *home occupation* shall not exceed that normally expected in a residential neighborhood.
- v. Parking for the *home occupation* shall be provided off-street and in the side or rear yard.
- vi. A *home occupation* shall limit any external evidence of an occupation to one identification *sign* not to exceed two square feet.

23. *Home occupations* in main or accessory *building* in RCD. (Almost identical to other districts.)

(A) Intent - The conduct of business in residential units may be permitted under the provisions of this section. It is the intent of this section to:

- i. Ensure the compatibility of *home occupations* with other uses permitted in the residential districts;
- ii. Maintain and preserve the character of residential neighborhoods by regulating the operation of *home occupations* ~~so that the average neighbor is unaware of their existence;~~
- iii. Guarantee to all residents freedom from excessive noise, excessive traffic, nuisance, fire hazard, and other possible effects of commercial uses being conducted in residential areas;

ARTICLE III. USES
SECTION 34. ACCESSORY USES AND STRUCTURES

- iv. Promote the efficient use of public services and facilities by assuring these services are provided to the residential population for which they were planned and constructed, rather than commercial uses.

(B) Conditions -

- i. A *home occupation* shall be incidental to the use of a *dwelling unit* for residential purposes and shall be conducted only by members of the *family* residing in the *dwelling unit* plus no more than one non-resident assistant or employee.
- ii. There shall be no outdoor storage of materials or products on the *premises*.
- iii. The *home occupation* shall not cause any external effect associated with the *home occupation*, such as increased noise, excessive lighting, or offensive odor, which is incompatible with the characteristics of the residential zone. There shall be no illegal discharge of any materials, fluids, or gases into the sewer system or any other manner of discharging such items in *violation* of any applicable government code.
- iv. No traffic shall be generated by such *home occupation* in greater volumes than would normally be expected in a residential neighborhood, and any need for parking generated by the conduct of such *home occupation* shall be met off the *street* and other than in a required *front yard*.
- v. A *home occupation* shall limit any external evidence of an occupation to one identification *sign* not to exceed 2 square feet in area.

24. Keeping of backyard chickens in AZD, RCD, RC, RR, CAR, CR, V, IV, and IVCA **

- (A) Backyard chickens are defined as females of the species *Gallus gallus domesticus* kept for non-commercial purposes. The keeping of males of the species is not permitted.
- (B) The maximum number of chickens, 4 months or older, permitted on any *lot* is determined by *lot* size:
 - i. No chickens are permitted on a *lot* of less than ¼ acre;
 - ii. No more than 5 chickens are permitted on a *lot* of ¼ acre to 1 acre;
 - iii. No more than 8 chickens are permitted on *lots* of more than 1 acre.
- (C) The area for keeping backyard chickens must be enclosed in such a fashion that the chickens are confined and not able to leave the owner's property. Backyard chickens will be provided with a covered, predator-proof coop or cage that is well ventilated. Hens shall have access to an outdoor enclosure that is adequately fenced to contain the birds on the property.
- (D) Structures (coops) for the housing of backyard chickens must meet the permitting requirements of this Ordinance. For movable coops, the permit

Commented [NN37]: Per the diagnostic: The regulations governing home occupations are outdated and require an overhaul to reflect current best practices.

ARTICLE III. USES
SECTION 34. ACCESSORY USES AND STRUCTURES

application will show the area in which the coop will be moved. A copy of the Maryland Poultry Registration Form must accompany the *building* permit application.

- (E) Coops must be *setback* a minimum of 15 feet from any property line.
 - (F) Coops may be placed in *rear yards* only.
 - (G) Each coop must be kept clean and free of odors and materials that can attract vermin. Feed must be kept in secure containers so as not to attract vermin.
 - (H) Waste must be composted or removed from the property
 - (I)
 - i The outdoor slaughtering of chickens is not permitted
25. Offices in EC, I, ICA-LDA, and ICA
26. *Off-street parking* and loading, including the parking of commercial vehicles related to the operation of an *on-site* business in M
27. Out of water boat storage in EC, I, ICA-LDA, and ICA
28. Parking of one commercial vehicle in the *side* or *rear yard* of *dwellings* in V, IV, and IVCA provided:
- (A) The vehicle is used by the occupant of the *dwelling*.
 - (B) The vehicle does not have a manufacturer's gross vehicle weight that exceeds 16,000 pounds.
 - (C) Refrigerator units do not run when parked at the *dwelling*.
 - (D) No major repair is conducted *on-site*.
 - (E) Honey wagons, sanitation, garbage, or other trucks used to transport odorous, flammable, or hazardous materials are prohibited.
 - (F) The vehicle has a current license and is operable.
29. *Private garages, swimming pools, game courts, and other customary residential outbuildings and structures* provided that on parcels less than five acres, the accessory storage *structures* do not exceed 1,200 square feet and a height of 17 feet in AZD and RCD.
30. *Private garages, swimming pools, game courts, and other customary residential outbuildings and structures* provided that *accessory structures* on parcels less than 5 acres do not exceed 1,200 square feet or 17 feet in height in RC, RR, CAR, and CR.
31. Private *piers, community piers, and private shared piers*, not to exceed 25% of the width of the *waterway*, the edge of the *channel*, or 150 feet in length, whichever is less and subject to the stipulations of SECTION 43.3 SPECIAL REQUIREMENTS FOR WATER DEPENDENT USES Article VI, Section 3.7 of this Ordinance. *Regulations* governing *community piers* may be found in SECTION 43.3 SPECIAL REQUIREMENTS FOR WATER DEPENDENT USES Article VI, Section 3.7 in RCD and CAR.

ARTICLE III. USES
SECTION 34. ACCESSORY USES AND STRUCTURES

32. Recreational uses such as *swimming pools*, game courts, and other like recreational facilities located a minimum of 25 feet from all property lines in V, IV, IVCA, and LM.
33. *Restaurants* without drive through facilities in EC, I, ICA-LDA, and ICA
34. Retail sales of products produced *on-site* in EC, I, ICA-LDA, and ICA
35. *Roadside stands* offering for sale locally grown fresh agricultural products in season, operated by the owner, lessee or *tenant* of the property on which such stand is located. Adequate *off-street parking* shall be provided. Such stands shall be completely removed at the end of the local fresh produce season **in AZD.**
36. *Roadside stands* offering for sale locally grown fresh agricultural products in season, operated by the owner, lessee or *tenant* of the *premises* upon which such stand is located. Adequate *off-street parking* shall be provided. Such stands shall be completely removed at the end of the local fresh produce season **in RCD, RC, RR, CAR, and CR.**
37. Satellite dish, **private**, with an antenna exceeding 3 feet in diameter in AZD, RCD, RC, RR, CAR, CR, V, IV, IVCA, and M provided:
 - (A) No antenna shall exceed an overall diameter of 12 feet or an overall height of 15 feet above *existing grade*.
 - (B) The antenna shall be permanently ground-mounted. **An / No** antenna shall not be installed on portable or moveable *structures*.
 - (C) The antenna shall be totally *screened* along the non-receptive axis, and low-level ornamental landscaping shall be installed along the reception window axis of the base of the antenna. *Screening* may consist of fencing or a variety of plant types. *Screening* may be waived when the antenna is located 100 feet from all property lines or the antenna is of a nature that is not visible or intrusive to the neighborhood.
 - (D) **In, RC, RR, CAR, and CR:** The final installation should blend carefully with the surrounding landscape and not appear as an obvious attempt at camouflage.
38. Satellite dish, private, with an antenna 3 feet or less in diameter and solar panel arrays provided that the antenna is not installed on portable or movable *structures* **in AZD and V.**
39. Satellite dish, private, with an antenna of 3 feet or less, and solar panel arrays, in *rear yard* only, provided that the antenna is not installed on portable or movable *structures* **in RCD.**
40. Satellite dish, private, with an antenna of 3 feet or less, and solar panel arrays, provided that the antenna is not installed on portable or movable *structures* **in RC, RR, CAR, and CR.**
41. Satellite dish, private, with an antenna 3 feet or less in diameter provided that the antenna is not installed on portable or movable *structures* **in IV and IVCA.**

ARTICLE III. USES
SECTION 34. ACCESSORY USES AND STRUCTURES

42. Satellite dish with an antenna 3 feet or less in diameter provided that the antenna is not installed on portable or movable structures in M
43. School buses, limited to two, parked in the rear or side yard of dwellings provided the buses are owned or operated by the occupants of the dwelling, have current licenses, and are operable in AZD.
44. School buses, limited to two, parked in the rear or side yard of the dwelling provided that the buses are owned or operated by the current occupants of the dwelling, have current licenses, and are operable in RCD, RC, RR, CAR, and CR.
45. School buses, limited to two, parked in the rear or side yard of dwellings provided the buses are owned by the occupants of the dwelling, have current licenses and are operable in V, IV, and IVCA.
46. School buses, limited to three, parked in the rear or side yard provided the buses are owned or operated by the property owner, have current licenses, and are operable in CC and C **
47. Solar energy systems, small in AZD, RC, RR, CR, V, IV, CC, and C provided: *
 - (A) Tree removal shall be minimized and any removal shall be mitigated at a ratio of one tree planted for each tree removed.
 - (B) All solar collection devices shall register with the Department of Emergency Services and shall submit a map noting the location of the solar collection devices and the panel disconnect.
 - (C) The total height of solar collection systems shall comply with the height requirements.
48. Solar energy systems, small in RCD, CAR, IVCA, CCA, EC, I, ICA-LDA, ICA, and M provided: *;
(Note: EC and I should not be in this group.)
 - (A) Tree removal shall be minimized and any removal shall be mitigated in accordance with the Critical Area Program requirements.
 - (B) All solar collection devices shall register with the Department of Emergency Services and shall submit a map noting the location of the solar collection devices and the panel disconnect.
 - (C) The total height of solar collection systems shall comply with the height requirements.
49. Stores or shops for the conduct of retail sales including the sale of groceries, beverages, food, clothing, marine supplies, and similar shops and stores in M
50. Storage in the rear yard of boats, campers, boat trailers, and camper trailers, which are titled under the name of the property owner or occupant. All boats, campers, boat

*-Amended 9/6/11; **-Amended 8/5/14

ARTICLE III. USES
SECTION 34. ACCESSORY USES AND STRUCTURES

trailers, and camper trailers must be operable and have current licenses if required in AZD and RC.

51. Storage in the *rear yard* of boats, campers, boat trailers, and camper trailers, which are titled under the name of the property owner or occupant. All boats, boat trailers, and camper trailers must be operable and have current licenses if required in V, IV, and IVCA (Note: "campers" is missing in last sentence.).
52. Storage of boats, campers, boat trailers, and camper trailers, which are titled under the name of the property owner, or occupant. All boats, campers, boat trailer and camper trailers must be operable and have current licenses, if required in RCD and CAR (Note: doesn't have "rear yard restriction").
53. Storage in the *rear or side yard* of boats, campers, boat trailers and camper trailers, which are titled under the name of the property owner, or occupant. All boats, campers, boat trailers and camper trailers must be operable and have current licenses, if required in RC and RR. (Note: has side yard)
54. Storage of office supplies or merchandise normally carried in stock in connection with a permitted office, business, or commercial use, subject to the applicable district regulations in CC, C, and CCA
55. Temporary MET Tower of any height provided:
 - (A) The tower is erected for no more than 12 months.
 - (B) Any free standing structure is located a minimum of 3 times its total height from a property line.
 - (C) Towers are not readily climbable from the ground up to 12 feet.
56. Uses and structures which are customarily accessory and clearly incidental and subordinate to permitted uses and structures. in V, IV, and IVCA
57. Uses and structures which are customarily accessory and incidental to any permitted use shall be permitted in the district provided they are clearly subordinate to the principal use in EC, I, ICA-LDA, and ICA
58. Wind energy systems, small, limited to one tower in CC, C, CCA, EC, I, ICA-LDA, ICA, and M provided:
 - (A) The height of the structure to the tip of the blade at its highest point does not exceed 80 feet.
 - (B) Any system is located a minimum of 3 times its total height from a property line.
 - (C) Towers are not readily climbable from the ground up to 12 feet.
 - (D) All access doors to towers and electrical equipment shall be lockable.
 - (E) Appropriate warning signage is placed on the tower and electrical equipment.
 - (F) The blade tip at its lowest point had a ground clearance of at least 25 feet.

ARTICLE III. USES
SECTION 34. ACCESSORY USES AND STRUCTURES

- (G) Wind turbines and towers maintain a galvanized steel, brushed aluminum finish, or a non-garish color.
- (H) Any *small wind energy system* that is not operational for a period of 12 consecutive months or more shall be removed at the landowner's expense.

ARTICLE III. USES
SECTION 34. ACCESSORY USES AND STRUCTURES

<u>Master Use Table</u>	<u>Agricultural Zoning (AZD)</u>	<u>Resource Conservation (RCD)</u>	<u>Rural Character District (RC)</u>	<u>Critical Area Residential District (CAR)</u>	<u>Community Residential (CR)</u>	<u>Village District (V)</u>	<u>Intense Village District (IV)</u>	<u>Commercial District (C)</u>	<u>Crossroads Commercial District (CC)</u>	<u>Commercial Critical Area (CCA)</u>	<u>Marine District (M)</u>	<u>Employment Center District (EC)</u>	<u>Industrial District (I)</u>	<u>Industrial Critical Area-LDA (ICA-LDA)</u>
<u>Key:</u> P = Permitted as a principal use by right PFO = Permitted as a principal use on <i>farms</i> only SE = Permitted by special exception A = Permitted as an <i>accessory</i> use only AFO = Permitted as an <i>accessory</i> use on <i>farms</i> only														
<u>Accessory apartments</u>								A	A	A				
<u>Accessory dwelling unit ...</u>	A	A	A	A	A									
<u>Accessory farm buildings ...</u>	AFO	AFO	AFO		AFO									
<u>Accessory farm dwellings ...</u>	AFO	AFO												
<u>Accessory farm houses, one on all farms, two on farms with...</u>			AFO		AFO									
<u>Accessory housing</u>							A							
<u>Accessory off-street parking and loading of non-commercial...</u>	A	A	A	A	A									
<u>Accessory off-street parking of one commercial vehicle in the...</u>	A	A	A	A	A									
<u>Accessory open or enclosed storage of farm materials ...</u>	AFO	AFO	AFO		AFO									
<u>Accessory roadside stand for the sale of farm products</u>	AFO	AFO												
<u>Accessory storage of fertilizer and chemicals ...</u>	AFO	AFO	AFO		AFO									
<u>Accessory storage structures with a floor area of more than...</u>	SE	SE	SE	SE	SE									
<u>Accessory structures and uses customarily associated with...</u>									A					
<u>Accessory structures in the front yard requirement of water...</u>		SE		SE										
<u>Accessory structures in the front yards of through lots</u>	SE	SE	SE	SE	SE	SE	SE							
<u>Accessory truck parking</u>								A	A	A				
<u>Accessory uses and structures normally associated with a...</u>								A		A				
<u>Accessory vehicle parking limited to those vehicles used as a...</u>						A	A							
<u>Adaptive reuse of historic structures</u>	SE										SE			
<u>Adaptive reuse of historic structures for a permitted principal...</u>		SE	P	P	P	P	P							

ARTICLE III. USES
SECTION 34. ACCESSORY USES AND STRUCTURES

Master Use Table	<u>Agricultural Zoning (AZD)</u>	<u>Resource Conservation (RCD)</u>	<u>Rural Character District (RC)</u>	<u>Critical Area Residential District (CAR)</u>	<u>Community Residential (CR)</u>	<u>Village District (V)</u>	<u>Intense Village District (IV)</u>	<u>Commercial District (C)</u>	<u>Crossroads Commercial District (CC)</u>	<u>Commercial Critical Area (CCA)</u>	<u>Marine District (M)</u>	<u>Employment Center District (EC)</u>	<u>Industrial District (I)</u>	<u>Industrial Critical Area-LDA (ICA-LDA)</u>
<u>Agriculture</u>	P	P	P		P	P		P	P	P		P	P	P
<u>Agriculture including horticultural, hydroponics or general...</u>				P										
<u>Airport, landing field, heliport, or helistop, public or private</u>	SE		SE	SE	SE						SE			
<u>Airports, landing fields, helistops, and heliports</u>												P	P	
<u>Airports, landing fields, helistop, or heliports</u>														P
<u>Animal shelters as defined by the County Code of Public Laws</u>													P	
<u>Any mix of permitted principal uses and structures shall be...</u>								SE	SE	SE				
<u>Appurtenant signs in accordance with SECTION 37 Article XX</u>	A	A	A	A	A	A	A	A	A	A	A			
<u>Aquaculture, including accessory processing and sales</u>	P	P	P	SE										
<u>Assembly in a totally enclosed building not to exceed 10,000...</u>		AFO	AFO		AFO									
<u>Assisted living facilities or group homes with no more than...</u>	A		A	A	A	A	A							
<u>Assisted living facilities with five to eight beds</u>	SE		SE	SE	SE									
<u>Attached retail businesses</u>									SE					
<u>Automobile repair</u>							SE		P					
<u>Automobile service stations</u>									P					
<u>Automobile service stations, but not including repair</u>						SE								
<u>Automobile service stations, not including auto repair, subject...</u>							P							
<u>Bath houses, pump out structures, and other accessory...</u>											A			
<u>Blacksmith, welding and machine shops</u>												P	P	P
<u>Boat building and boat repair</u>												P	P	P
<u>Boat building and sales</u>								SE	SE	SE				

ARTICLE III. USES
SECTION 34. ACCESSORY USES AND STRUCTURES

Master Use Table	<u>Agricultural Zoning (AZD)</u>	<u>Resource Conservation (RCD)</u>	<u>Rural Character District (RC)</u>	<u>Critical Area Residential District (CAR)</u>	<u>Community Residential (CR)</u>	<u>Village District (V)</u>	<u>Intense Village District (IV)</u>	<u>Commercial District (C)</u>	<u>Crossroads Commercial District (CC)</u>	<u>Commercial Critical Area (CCA)</u>	<u>Marine District (M)</u>	<u>Employment Center District (EC)</u>	<u>Industrial District (I)</u>	<u>Industrial Critical Area-LDA (ICA-LDA)</u>
<u>Boat building, located at least 100 feet from any residential...</u>											P			
<u>Boat docks, piers and wharves</u>											P			
<u>Boat rental, sales, supplies, instruction, and other services...</u>											P			
<u>Boat repair, in and out of water, located at least 100 feet from...</u>											P			
<u>Building materials sales</u>								P		P				
<u>Businesses and industries, including research and...</u>												P	P	P
<u>Camp, day or boarding ...</u>	P	P	P	P	P									
<u>Campgrounds existing and in use as of August 1, 1989</u>		P												
<u>Car wash</u>							SE							
<u>Car wash provided the waste water is recycled</u>									P					
<u>Cemetery, including crematorium and mausoleum</u>	SE		SE	SE	SE	SE								
<u>Cemetery, including crematorium and mausoleum, accessory...</u>							A							
<u>Circus, carnival or midways ...</u>	P													
<u>Circus or carnival, midways and amusement parks, temporary...</u>								P	P	P				
<u>Class D Alcohol Retail Business, as defined by the State of...</u>									P					
<u>Commercial assembly in a totally enclosed...</u>	AFO													
<u>Conference center</u>		SE	SE	SE	SE		SE							
<u>Conference centers, resorts, retreats, hotels, and motels...</u>		P												
<u>Contractors' yard</u>													P	P
<u>Convalescent, group, or homes for the aged if located in...</u>		P												
<u>Convalescent, nursing, or group homes for the aged with...</u>						SE	SE							

ARTICLE III. USES
SECTION 34. ACCESSORY USES AND STRUCTURES

Master Use Table	<u>Agricultural Zoning (AZD)</u>	<u>Resource Conservation (RCD)</u>	<u>Rural Character District (RC)</u>	<u>Critical Area Residential District (CAR)</u>	<u>Community Residential (CR)</u>	<u>Village District (V)</u>	<u>Intense Village District (IV)</u>	<u>Commercial District (C)</u>	<u>Crossroads Commercial District (CC)</u>	<u>Commercial Critical Area (CCA)</u>	<u>Marine District (M)</u>	<u>Employment Center District (EC)</u>	<u>Industrial District (I)</u>	<u>Industrial Critical Area-LDA (ICA-LDA)</u>
<u>Convents, monasteries etc., subject to site plan review</u>						P								
<u>Cottage industries, tradesmen and artisan shops</u>	SE		SE	SE	SE		P	P	P	SE			P	P
<u>Country inn</u>	SE	SE	SE	SE	SE				P		SE			
<u>Country inns, subject to site plan review</u>							P							
<u>Country stores, on primary and secondary roads</u>	SE		SE		SE									
<u>Curio shops, craft shops, antique stores, and similar uses...</u>						P								
<u>Data processing centers, subject to site plan review</u>						P								
<u>Data processing centers, subject to the alternate design...</u>								P				P	P	
<u>Day care group</u>	SE		SE	SE	SE	SE	SE					A	A	A
<u>Day care group if located in dwellings existing on December...</u>		SE												
<u>Day care home</u>	A	SE,A	A	A	A	A	A							
<u>Detached single family dwellings</u>	P	P	P	P	P	P	P							
<u>Dinner theaters and playhouses, subject to site plan review</u>						P								
<u>Distribution centers and warehousing</u>								P						
<u>Distribution centers and warehousing including motor freight...</u>														P
<u>Distribution centers and warehousing provided that a single...</u>												P	P	
<u>Dog kennels, commercial ...</u>	A		SE	SE										
<u>Dormitories for employees</u>											SE			
<u>Dredge spoil site</u>											SE			
<u>Dwellings, limited to two, for persons permanently employed...</u>											A	A	A	A
<u>Erosion and flood control structures</u>	P		P	P	P						P			

ARTICLE III. USES
SECTION 34. ACCESSORY USES AND STRUCTURES

Master Use Table	<u>Agricultural Zoning (AZD)</u>	<u>Resource Conservation (RCD)</u>	<u>Rural Character District (RC)</u>	<u>Critical Area Residential District (CAR)</u>	<u>Community Residential (CR)</u>	<u>Village District (V)</u>	<u>Intense Village District (IV)</u>	<u>Commercial District (C)</u>	<u>Crossroads Commercial District (CC)</u>	<u>Commercial Critical Area (CCA)</u>	<u>Marine District (M)</u>	<u>Employment Center District (EC)</u>	<u>Industrial District (I)</u>	<u>Industrial Critical Area-LDA (ICA-LDA)</u>
<u>Excavation contractor's yard</u>	<u>SE</u>													
<u>Existing commercial or industrial uses and structures in the...</u>						<u>P</u>								
<u>Existing conference centers, resorts, retreats, hotels, and...</u>											<u>P</u>			
<u>Existing permitted marinas</u>		<u>P</u>												
<u>Exposition center or fairgrounds</u>	<u>SE</u>		<u>SE</u>											
<u>Exposition center or fairgrounds, temporary</u>		<u>SE</u>												
<u>Farm brewery, as defined by the State of Maryland</u>	<u>PFO</u>													
<u>Farm employee housing</u>	<u>SE</u>	<u>P</u>												
<u>Feedlot or confinement dairy</u>	<u>SE</u>													
<u>Financial institutions</u>								<u>P</u>	<u>P</u>	<u>P</u>				
<u>Financial institutions, subject to site plan review</u>						<u>P</u>	<u>P</u>							
<u>Fire and rescue squad stations</u>									<u>P</u>					
<u>Fire and rescue stations, subject to site plan review</u>						<u>P</u>	<u>P</u>							
<u>Fuel storage and sale for marine purposes only</u>											<u>A</u>			
<u>Funeral homes, subject to site plan review</u>						<u>P</u>	<u>P</u>							
<u>Golf course, public or private</u>	<u>SE</u>	<u>SE</u>	<u>SE</u>	<u>SE</u>	<u>SE</u>									
<u>Governmental public works and utility buildings or structures</u>												<u>P</u>	<u>P</u>	<u>P</u>
<u>Grain, flour, and feed blending and packaging, including...</u>	<u>AFO</u>	<u>AFO</u>	<u>AFO</u>		<u>AFO</u>									
<u>Greenhouses, wholesale or retail</u>	<u>P</u>		<u>P</u>	<u>P</u>										
<u>Greenhouses, wholesale or retail, provided structures are 200...</u>					<u>P</u>									
<u>Guest house one, not including mobile homes</u>	<u>AFO</u>		<u>AFO</u>		<u>AFO</u>									

ARTICLE III. USES
SECTION 34. ACCESSORY USES AND STRUCTURES

Master Use Table	<u>Agricultural Zoning (AZD)</u>	<u>Resource Conservation (RCD)</u>	<u>Rural Character District (RC)</u>	<u>Critical Area Residential District (CAR)</u>	<u>Community Residential (CR)</u>	<u>Village District (V)</u>	<u>Intense Village District (IV)</u>	<u>Commercial District (C)</u>	<u>Crossroads Commercial District (CC)</u>	<u>Commercial Critical Area (CCA)</u>	<u>Marine District (M)</u>	<u>Employment Center District (EC)</u>	<u>Industrial District (I)</u>	<u>Industrial Critical Area-LDA (ICA-LDA)</u>
Home and business services such as grounds care, cleaning...									P					
Home and business services such as grounds care, janitorial...							P							
<u>Home occupations in main or accessory buildings</u>	A	A	A	A	A	A	A							
<u>Hospital, rehabilitation facility, or other similar institution...</u>							SE							
<u>Houses of worship</u>					SE									
<u>Houses of worship. New construction shall require site plan...</u>							P							
<u>Houses of worship, subject to site plan review</u>														
<u>Hotels and motels</u>								P	P	P				
<u>Hotels and motels, subject to site plan review</u>						P	P							
<u>Hunting blinds and hunting preserves</u>		P	P											
<u>Hunting blinds, pits, or preservers</u>	P													
<u>In the US Route 301 Corridor, the manufacture, processing...</u>								P						
<u>Indoor movie theaters, playhouses, and dinner theaters...</u>							P							
<u>Keeping, dairying, or raising for sale of animals, fish, birds, or...</u>	P	PFO	P											
<u>Keeping of backyard chickens</u>	A	A	A	A	A	A	A							
<u>Livestock auction houses</u>	P													
<u>Machinery and equipment sales</u>									P					
<u>Machinery and equipment sales, service, and rental</u>								P		P				
<u>Manufacture of concrete and ceramics</u>														P
<u>Manufacture of concrete and ceramics products and sewage...</u>											P			
<u>Manufacture, processing, and assembling of food products...</u>									SE					

ARTICLE III. USES
SECTION 34. ACCESSORY USES AND STRUCTURES

<u>Master Use Table</u>	<u>Agricultural Zoning (AZD)</u>	<u>Resource Conservation (RCD)</u>	<u>Rural Character District (RC)</u>	<u>Critical Area Residential District (CAR)</u>	<u>Community Residential (CR)</u>	<u>Village District (V)</u>	<u>Intense Village District (IV)</u>	<u>Commercial District (C)</u>	<u>Crossroads Commercial District (CC)</u>	<u>Commercial Critical Area (CCA)</u>	<u>Marine District (M)</u>	<u>Employment Center District (EC)</u>	<u>Industrial District (I)</u>	<u>Industrial Critical Area-LDA (ICA-LDA)</u>
<u>Manufacture, processing, fabrication, and assembly of...</u>												P	P	P
<u>Marinas</u>											P			
<u>Marine supply store including indoor outboard motor sales,...</u>						P								
<u>Microbrewery, as defined by the State of Maryland</u>								P	P					
<u>Migrant labor camps</u>	P													
<u>Mini storage facilities</u>								P		P				
<u>Mobile home parks</u>						SE								
<u>Mobile homes existing and in use as of January 16, 1996</u>	P	P	P	P	P	P								
<u>Modular building sales not including the storage of modular...</u>									P					
<u>More than four horses and mules on land less than 20...</u>	SE	SE	SE	SE										
<u>Motor vehicle sales, service, and rental</u>								P	P	P				
<u>Multi-family and two-family dwellings</u>	P													
<u>Multi-family dwellings, subject to site plan review</u>						P	P	SE		SE				
<u>Multi-level boat storage, excluding dinghy storage</u>											SE			
<u>Neighborhood retail businesses which supply household co...</u>						P								
<u>New and used boat sales, boat and outboard motor repairs...</u>						P								
<u>Off-street parking and loading, including the parking of...</u>											A			
<u>Offices</u>												A	A	A
<u>Offices-administrative, business, sales, and professional,...</u>						P	P	P	A					
<u>Offices provided that a single building footprint is 10,000...</u>											P			
<u>One hunting trailer, temporary, from September 1 to the ...</u>	AFO	AFO	AFO		AFO									

ARTICLE III. USES
SECTION 34. ACCESSORY USES AND STRUCTURES

Master Use Table	<u>Agricultural Zoning (AZD)</u>	<u>Resource Conservation (RCD)</u>	<u>Rural Character District (RC)</u>	<u>Critical Area Residential District (CAR)</u>	<u>Community Residential (CR)</u>	<u>Village District (V)</u>	<u>Intense Village District (IV)</u>	<u>Commercial District (C)</u>	<u>Crossroads Commercial District (CC)</u>	<u>Commercial Critical Area (CCA)</u>	<u>Marine District (M)</u>	<u>Employment Center District (EC)</u>	<u>Industrial District (I)</u>	<u>Industrial Critical Area-LDA (ICA-LDA)</u>
<u>Outdoor entertainment</u>							<u>SE</u>							
<u>Outdoor recreation, miniature golf, but not golf courses</u>						<u>SE</u>	<u>SE</u>							
<u>Out of water boat storage</u>												<u>A</u>	<u>A</u>	<u>A</u>
<u>Out-of-water boat storage but not multi-level boat storage</u>											<u>P</u>			
<u>Parking of commercial vehicles</u>	<u>AFO</u>		<u>AFO</u>		<u>AFO</u>									
<u>Parking of one commercial vehicle in the side or rear yard...</u>						<u>A</u>	<u>A</u>							
<u>Personal service establishments which perform services on...</u>						<u>P</u>	<u>P</u>							
<u>Personal wireless facility tower</u>	<u>SE</u>	<u>SE</u>	<u>SE</u>					<u>SE</u>	<u>SE</u>	<u>SE</u>		<u>SE</u>	<u>SE</u>	
<u>Personal wireless facilities collocated</u>	<u>P</u>	<u>P</u>	<u>P</u>			<u>P</u>	<u>P</u>	<u>P</u>	<u>P</u>	<u>P</u>		<u>P</u>	<u>P</u>	<u>P</u>
<u>Petroleum storage, not to exceed 10,000 gallons and subject...</u>	<u>AFO</u>	<u>AFO</u>	<u>AFO</u>		<u>AFO</u>									
<u>Poultry houses</u>	<u>P</u>													
<u>Poultry houses provided:</u>		<u>P</u>												
<u>Poultry houses on parcels where the owner cannot...</u>	<u>SE</u>													
<u>Printing and publishing</u>						<u>SE</u>	<u>SE</u>							
<u>Private clubs</u>		<u>SE</u>	<u>SE</u>	<u>SE</u>	<u>SE</u>	<u>SE</u>	<u>SE</u>				<u>SE</u>			
<u>Private destination/residence clubs</u>											<u>P</u>			
<u>Private garages, swimming pools, game courts, and other...</u>	<u>A</u>	<u>A</u>	<u>A</u>	<u>A</u>	<u>A</u>									
<u>Private piers, community piers, and private shared piers...</u>		<u>A</u>		<u>A</u>										
<u>Private schools</u>	<u>SE</u>		<u>SE</u>	<u>SE</u>	<u>SE</u>	<u>SE</u>	<u>SE</u>							
<u>Production of biofuels</u>													<u>SE</u>	
<u>Public and private forests, wildlife reservations and...</u>	<u>P</u>	<u>P</u>		<u>P</u>	<u>P</u>									

ARTICLE III. USES
SECTION 34. ACCESSORY USES AND STRUCTURES

Master Use Table	<u>Agricultural Zoning (AZD)</u>	<u>Resource Conservation (RCD)</u>	<u>Rural Character District (RC)</u>	<u>Critical Area Residential District (CAR)</u>	<u>Community Residential (CR)</u>	<u>Village District (V)</u>	<u>Intense Village District (IV)</u>	<u>Commercial District (C)</u>	<u>Crossroads Commercial District (CC)</u>	<u>Commercial Critical Area (CCA)</u>	<u>Marine District (M)</u>	<u>Employment Center District (EC)</u>	<u>Industrial District (I)</u>	<u>Industrial Critical Area-LDA (ICA-LDA)</u>
Public and private parks and playgrounds...	P	P	P	P	P									
Public landings	SE	SE	SE	SE	SE						P			
Public uses, buildings, and utilities						P	P	P	P	P				
Public utilities and structures	SE	SE	SE	SE	SE									
Public utility buildings, structures, water treatment plants,...												P	P	P
Public utility lines and accessory structures											P			
Pubs, taverns and bars							SE							
Pubs, taverns, and bars, including open air facilities											SE			
Radio and television tower, commercial								SE				SE	SE	
Railroad right of ways, existing as of April 12, 1988...		P												
Railroad right of ways including a strip of land with tracks...	P													
Raising of livestock and fowl but not including commercial...			SE	SE										
Raising of small animals, commercial, including birds, bees...			SE		SE									
Recreation facilities, privately or commercially owned, but...				SE	SE									
Recreational facilities, privately or commercially owned,...								SE	SE	SE				
Recreational uses, indoor, commercial, i.e. game courts,...						P	P							
Recreational uses such as swimming pools, game courts,...						A	A				A			
Resort		SE	SE	SE	SE		SE							
Restaurant without drive through facilities								P	P	P	P	A	A	A
Restaurants without drive through facilities limited to 75...						P								
Restaurants without drive through facilities, subject to site...							P							

ARTICLE III. USES
SECTION 34. ACCESSORY USES AND STRUCTURES

Master Use Table	<u>Agricultural Zoning (AZD)</u>	<u>Resource Conservation (RCD)</u>	<u>Rural Character District (RC)</u>	<u>Critical Area Residential District (CAR)</u>	<u>Community Residential (CR)</u>	<u>Village District (V)</u>	<u>Intense Village District (IV)</u>	<u>Commercial District (C)</u>	<u>Crossroads Commercial District (CC)</u>	<u>Commercial Critical Area (CCA)</u>	<u>Marine District (M)</u>	<u>Employment Center District (EC)</u>	<u>Industrial District (I)</u>	<u>Industrial Critical Area-LDA (ICA-LDA)</u>
<u>Retail businesses, including shopping centers</u>										P				
<u>Retail businesses, supplying on the premises, household...</u>							P	P,SE	P					
<u>Retail nurseries and greenhouses</u>									P					
<u>Retail sales of products produced on-site</u>												A	A	A
<u>Retreat</u>	SE	SE	SE	SE	SE	SE								
<u>Rifle and pistol ranges, trap...</u>	SE													
<u>Roadside stands offering for sale locally grown fresh agr...</u>	A	A	A	A	A									
<u>Rooming, boarding, and lodging houses</u>						P	P							
<u>Rural inn</u>	SE		SE		SE	SE								
<u>Sand and gravel pits, excavation...</u>	SE	SE	SE	SE										
<u>Sanitary landfill or rubble fill...</u>	SE													
<u>Satellite dish, private, with an antenna exceeding 3 feet...</u>				A	A	A								
<u>Satellite dish, private, with an antenna of 3 feet or less, and so...</u>			A	A	A	A	A							
<u>Satellite dish, private, with an antenna 3 feet or less in...</u>	A	A												
<u>Satellite dish with an antenna exceeding 3 feet in diameter</u>	A	A	A				A				A			
<u>Satellite dish with an antenna 3 feet or less in diameter</u>											A			
<u>Sawmills, temporary...</u>	P													
<u>School bus parking lot</u>						SE	SE	SE						
<u>School buses, limited to five, parked around existing buildings...</u>	AFO		AFO		AFO									
<u>School buses, limited to three, parked in the rear or side yard</u>									A					
<u>School buses, limited to three, parked in the rear or side yard...</u>								A						

ARTICLE III. USES
SECTION 34. ACCESSORY USES AND STRUCTURES

Master Use Table	<u>Agricultural Zoning (AZD)</u>	<u>Resource Conservation (RCD)</u>	<u>Rural Character District (RC)</u>	<u>Critical Area Residential District (CAR)</u>	<u>Community Residential (CR)</u>	<u>Village District (V)</u>	<u>Intense Village District (IV)</u>	<u>Commercial District (C)</u>	<u>Crossroads Commercial District (CC)</u>	<u>Commercial Critical Area (CCA)</u>	<u>Marine District (M)</u>	<u>Employment Center District (EC)</u>	<u>Industrial District (I)</u>	<u>Industrial Critical Area-LDA (ICA-LDA)</u>
<u>School buses, limited to two, parked in the rear or side yard...</u>	A	A	A	A	A	A	A							
<u>Seafood processing, including wholesale and retail sales</u>											SE			
<u>Self storage centers</u>							P							
<u>Sewage sludge land application</u>	SE													
<u>Shopping centers</u>								SE						
<u>Single family dwelling, one per existing property, subject to...</u>												SE		
<u>Single family dwellings</u>									SE					
<u>Solar energy systems, small</u>	A	A	A	A	A	A	A	A	A	A	A	A	A	A
<u>Solar energy systems, utility scale</u>								SE	SE	SE		P	P	
<u>Solar energy systems, utility scale, on farms</u>	SE	SE												
<u>Stable, commercial</u>	P													
<u>Stable, private</u>	P	P	P	P	P									
<u>Stable, public</u>		P	P	P										
<u>Storage and office trailers, temporary during construction</u>												P	P	P
<u>Storage in the rear or side yard of boats, campers, boat...</u>					A									
<u>Storage in the rear yard of boats, campers, boat trailers, and...</u>	A		A			A	A							
<u>Storage of boats, campers, boat trailers, and camper trailers...</u>		A		A										
<u>Storage of office supplies or merchandise normally carried...</u>									A					
<u>Stores or shops for the conduct of retail sales including the...</u>											A			
<u>Structures for the buying, processing, and sale of animal...</u>	SE													
<u>Structures for the buying, processing, and sale of farm...</u>	P													

ARTICLE III. USES
SECTION 34. ACCESSORY USES AND STRUCTURES

Master Use Table	<u>Agricultural Zoning (AZD)</u>	<u>Resource Conservation (RCD)</u>	<u>Rural Character District (RC)</u>	<u>Critical Area Residential District (CAR)</u>	<u>Community Residential (CR)</u>	<u>Village District (V)</u>	<u>Intense Village District (IV)</u>	<u>Commercial District (C)</u>	<u>Crossroads Commercial District (CC)</u>	<u>Commercial Critical Area (CCA)</u>	<u>Marine District (M)</u>	<u>Employment Center District (EC)</u>	<u>Industrial District (I)</u>	<u>Industrial Critical Area-LDA (ICA-LDA)</u>
<u>Structures for the buying, processing...exceed 10,000...</u>	<u>SE</u>													
<u>Temporary MET Tower of any height</u>	<u>A</u>	<u>A</u>	<u>A</u>	<u>A</u>	<u>A</u>	<u>A</u>	<u>A</u>	<u>A</u>	<u>A</u>	<u>A</u>	<u>A</u>	<u>A</u>	<u>A</u>	<u>A</u>
<u>Tie-out pilings of private piers, community piers, and private...</u>		<u>SE</u>		<u>SE</u>										
<u>Town houses, subject to site plan review</u>						<u>P</u>								
<u>Townhouses, subject to site plan review</u>							<u>P</u>	<u>SE</u>		<u>SE</u>				
<u>Transmission towers, including cellular towers</u>														<u>P</u>
<u>Truck parking lot</u>								<u>SE</u>	<u>SE</u>					
<u>Truck stops</u>								<u>SE</u>		<u>SE</u>				
<u>Truck terminals</u>								<u>SE</u>						
<u>Truck terminals, limited to 20 trucks</u>												<u>P</u>	<u>P</u>	
<u>Two-family dwellings</u>						<u>P</u>	<u>P</u>							
<u>Up to 30 self-storage units in 1 building not to exceed 100...</u>						<u>P</u>								
<u>Uses and structures which are customarily accessory and...</u>						<u>A</u>	<u>A</u>					<u>A</u>	<u>A</u>	<u>A</u>
<u>Veterinary hospitals and offices</u>									<u>P</u>					
<u>Veterinary hospitals or clinics...</u>	<u>P</u>													
<u>Vocational and trade schools including training facilities</u>												<u>P</u>	<u>P</u>	<u>P</u>
<u>Waste management structures, where not otherwise...</u>	<u>AFO</u>	<u>AFO</u>												
<u>Wayside stands – vegetable and agricultural produce</u>									<u>P</u>					
<u>Wind energy systems, small</u>	<u>AFO</u>	<u>AFO</u>	<u>AFO</u>		<u>AFO</u>	<u>SE</u>	<u>SE</u>				<u>A</u>			
<u>Wind energy systems, small, limited to one tower</u>								<u>A</u>	<u>A</u>	<u>A</u>		<u>A</u>	<u>A</u>	<u>A</u>
<u>Wind energy systems, small, with a height that exceeds 80...</u>	<u>SE</u>	<u>SE</u>	<u>SE</u>	<u>SE</u>	<u>SE</u>			<u>SE</u>	<u>SE</u>	<u>SE</u>		<u>SE</u>	<u>SE</u>	<u>SE</u>

ARTICLE IV. GENERALLY APPLICABLE REGULATIONS

ARTICLE IV. GENERALLY APPLICABLE REGULATIONS

~~SECTION 36.~~ SECTION 35 DESIGN STANDARDS

~~36.1~~ 35.1 GENERAL STANDARDS

1. In AZD and RCD, Agriculture is the preferred use, and agricultural operations are protected by the Kent County Right-to-Farm Law.
2. The reuse of existing *buildings* is encouraged.
3. In all Districts, the Department of Planning and Zoning shall approve *street* names. A name may not be approved if it duplicates or is too similar to the name of another road in the county or incorporated towns.
4. In AZD, RCD, RC, CAR, V, IV, and IVCA, *Open space*, playgrounds, or other recreational areas shall be set aside at a rate of 1/10 acre per *dwelling unit*. If the land is not of significant quality and size for the purpose of providing or developing parks and recreational facilities, the *Planning Commission*, or where applicable the Planning Director, may permit a *developer* to pay a fee of \$250.00 for each *lot* or each *dwelling unit* in lieu of providing land for recreational purposes. Recreational land required within a *subdivision* shall be located so as to be reasonably accessible from all *lots* in the *subdivision* in accordance with the following:
 - (A) *Steep slopes*, streams, lakes, *watercourses*, and *floodplains* may constitute up to 40% of the recreational land.
 - (B) At least 60% of the recreational land shall be suitable for dry ground recreational use.
5. In RR and CR, Minor *Subdivisions* - At a minimum, *open space*, playgrounds, or other recreational areas shall be set aside at a rate of 1/10 acre per *dwelling unit*. If the land is not of significant quality and size for the purpose of providing or developing parks and recreational facilities, the *Planning Commission*, or where applicable the Planning Director, may permit a *developer* to pay a fee of \$250.00 for each *lot* or each *dwelling unit* in lieu of providing land for recreational purposes. Recreational land required in a *subdivision* shall be located so as to be reasonably accessible from all *lots* in the *subdivision* in accordance with the following:
 - (A) *Steep slopes*, streams, lakes, *watercourses*, and *floodplains* may constitute up to 40% of the recreational land.
 - (B) At least 60% of the recreational land shall be suitable for dry ground recreational use.
6. In RR and CR, Major *subdivisions* shall include 40% of the adjusted *tract* acreage in *open space* unless all of the parcels are 10 acres or more in size. The adjusted *tract* acreage shall be determined by subtracting the acreage in *slopes* over 25%, tidal and *non-tidal wetlands*, required *buffers*, and *stormwater management* areas. The *Planning Commission* may waive this requirement when the total amount of *open space*, including *steep slopes*, *wetlands*, *buffers*, and *stormwater management* areas exceeds 60% of the

ARTICLE IV. GENERALLY APPLICABLE REGULATIONS
SECTION 35. DESIGN STANDARDS

site. When all of the parcels in the *subdivision* exceed 10 acres in size, the *developer* shall pay a fee of \$250.00 for each *lot* in lieu of providing land for recreational purposes.

7. In, V, IV, IVCA, CC, C, and CCA, Public water and sewer systems may be required by the *Planning Commission*.
8. In, V, IV, and IVCA, When deemed necessary by the *Planning Commission*, or where applicable the Planning Director, unobstructed *easements* at least 10 feet wide shall be provided to facilitate walkways to commercial facilities, community areas, schools, parks, playgrounds, or other public areas.
9. In CC, C, and CCA, Signs in the commercial area shall be permitted in accordance with the *regulations* contained in SECTION 37_SIGNS Article VI, Section 2.
10. In CC, C, and CCA, Minimum *off-street parking* and *loading spaces* shall be required of each use in accordance with the *regulations* contained in Article VI, Section 1 SECTION 36_PARKING AND LOADING of this Ordinance.

~~36.235.2~~ INDUSTRIAL GENERAL STANDARDS IN EC, I, ICA-LDA, AND ICA

1. As a part of the *site plan* review, the *applicant* shall submit a statement that includes an explanation of the following:
 - (A) The type of raw materials, waste products, and other by-products associated with the process.
 - (B) The identity of all chemicals and solids to be discharged into the sewage system.
 - (C) The type and amount of traffic expected to be generated by the operation.
 - (D) The proposed hours of operation.
 - (E) The proposed *architectural* design (graphic or narrative) of all *structures*.
2. The *Planning Commission*, or where applicable the Planning Director may require additional standards and requirements to those stated in this Article as are necessary for the protection of the environment and the health and safety of the citizens of the County.
3. The use established shall not create or be a continuation of highway "strip" *development* with multiple access points creating highway hazards and visual clutter in so far as practical. A highway strip is two or more access points or "curb cuts" off of an existing State or County road within 3,000 feet of each other. Any use in an Industrial District shall have access at least 3,000 feet from any highway strip, in so far as possible. The *Planning Commission* may waive this requirement when the Commission finds all of the following:
 - (A) The proposal complies with the spirit and intent of the Land Use Ordinance and the *Comprehensive Plan*.
 - (B) That the *waiver* will not cause a substantial detriment to adjacent or neighboring property.

ARTICLE IV. GENERALLY APPLICABLE REGULATIONS
SECTION 35. DESIGN STANDARDS

- (C) That the *waiver* will not create a safety hazard or increase traffic congestion.
 - (D) The *waiver* is the minimum necessary to relieve a practical difficulty and not sought for reasons of convenience, profit, or caprice.
4. Central water and sewer systems may be required by the *Planning Commission* in an Industrial District. If a public system is available, use of such system shall be mandatory.
 5. Signs in industrial areas shall be permitted in accordance with the *regulations* contained in SECTION 37_SIGNS ~~Article VI, Section 2~~ of this Ordinance.
 6. Minimum *off-street parking* and *loading spaces* shall be required of each use in an Industrial District in accordance with the *regulations* contained in SECTION 36_PARKING AND LOADING ~~Article VI, Section 1~~ of this Ordinance.
 7. **In I, ICA-LDA, and ICA**, In so far as possible, all uses shall be conducted within a completely enclosed *structure* or be completely *screened*. Finished or semi-finished products manufactured on the *premises* may be stored in the open if *screened* from the *street* and adjacent uses.
 8. **In EC**, In so far as possible, all uses shall be conducted within a completely enclosed *structure* or be completely *screened*. Outdoor storage of materials and unfinished products is prohibited unless otherwise approved by the *Planning Commission* and subject to such conditions as may be determined by the *Planning Commission*.

~~36.3~~35.3 VILLAGE DESIGN ELEMENTS IN V, IV, AND IVCA

1. New *developments* should be an extension of the overall village *development* pattern rather than stand in contrast to it.
2. New designs should consist of small, understandable neighborhood segments rather than a single, large suburban theme.
3. New *developments* should reflect the unordered, historical growth of the village and avoid the cookie-cutter sameness of many new residential *subdivisions*.
4. Any opportunities for a strong, central focus should be studied and developed. These central places are usually a key to establishing community identity.
5. The types of *open space* provided should be a reflection of how passive and active *open spaces* are now used in the village, whether they are adequate, and how they may be complemented.
6. Strong provisions should be made for walking as opposed to vehicular connections both within and outside of the new community.
7. *Street* widths and alignments should be carefully scaled to neighborhood size and be patterned after the character of existing residential *streets*.
8. The *streetscape* of new *developments* should be designed in detail to avoid repetitious *setbacks*, driveways, elevations, and landscaping.

Formatted: Font: Bold

ARTICLE IV. GENERALLY APPLICABLE REGULATIONS
SECTION 35. DESIGN STANDARDS

9. New *developments* should carefully study and reflect the physical diversity of the existing village in regard to the mixture of housing types; a mixture of housing styles; and a mixture of *lot* sizes and shapes.
10. It is particularly important that *new construction* meet minimum design criteria in order for it to blend with the surroundings. *New construction* throughout the village should be compatible with the surrounding properties, in terms of formal characteristics such as height, massing, roof shapes and window proportions. When *new construction* is surrounded by existing historic *buildings*, *building* height and exterior materials shall be harmonious with those of adjacent properties.

36.435.4 ZONING DISTRICT SPECIFIC DESIGN STANDARDS

Formatted: Font: Bold

1. *Site Access*
 - (A) **In AZD, RCD, RC, RR, CAR, CR, V, IV, IVCA, CC, C, and CCA:** *Site access* shall be subject to the following *regulations* to help ensure vehicle and pedestrian safety and alleviate congestion:
 - (B) **In M, EC, I, ICA-LDA, and ICA,** *Site access* shall be subject to the following *regulations* to help ensure safety and alleviate traffic congestion:
 - i. Where a proposed road is designated on an approved County or State map, *site plans* for *development* adjacent to the designated *roadway* shall include provisions for future access to the *roadway*.
 - ii. All new *lots* must abut upon and have access to a public or approved *private road*. **NOT in C, CC, CCA, M, EC, ICA-LDA, ICA**
 - iii. Access shall be consolidated whenever possible.
 - iv. Whenever possible, *roads* shall be constructed above the elevation of the 100-year *floodplain*.
 - v. **In RC, RR, CR, V, IV, and IVCA:** Pedestrian and bicycle linkages to adjacent *developments*, recreational facilities, and other public or semi-public uses shall be provided whenever possible.
 - vi. **In CC, C, and CCA:** Pedestrian and bicycle linkages to adjacent *developments* shall be provided whenever possible.
 - vii. The *applicant* shall demonstrate that access to the project is adequate and the *roads* which will be impacted have the capacity to handle the traffic generated by the proposed project and will not endanger the safety of the general public.* **(NOT in AZD or RCD)**
 - viii. **In V, IV, IVCA, CC, C, CCA, M, EC, I, ICA-LDA, and ICA:** Where property abuts a primary, secondary, or collector road, access shall be by way of the secondary or collector road. Exceptions to this rule shall be instances

*Amended 11/14/06

ARTICLE IV. GENERALLY APPLICABLE REGULATIONS
SECTION 35. DESIGN STANDARDS

where the *Planning Commission*, or where applicable the Planning Director, determines that direct access onto the *primary road* would promote traffic safety.

- ix. **In V, IV, IVCA, CC, C, CCA, I, ICA-LDA, and ICA:** Where one or more contiguous parcels abutting a *primary road* are under single ownership and any one of the parcels abuts a *secondary road* or collector road, access to all of the parcels of the parcels under single ownership shall be by way of the secondary or collector road. Exceptions to this rule shall be instances when the *Planning Commission*, or where applicable the Planning Director, determines that direct access onto the *primary road* would promote traffic safety.
- x. **In EC:** Where one or more contiguous parcels abutting a *primary road* are under single ownership and any one of the parcels abuts a *secondary or collector road*, access to the property shall be by of the *secondary road*. Exceptions to this rule shall be instances where the *Planning Commission*, or where applicable the Planning Director, determines that direct access onto the *primary road* would promote traffic safety.
- xi. **In M:** Where one or more contiguous parcels abutting a *primary road* are under single ownership and any one of the parcels abuts a *secondary or collector road*, access to the property shall be by way of the *secondary road*.
- xii. **In V, IV, IVCA, CC, C, and CCA:** Only one direct access approach onto a *primary road* from an individual parcel of record as of August 1, 1989 shall be permitted unless the *Planning Commission*, or where applicable the Planning Director, finds one of the following: (1) the *Planning Commission* may, with approval of the State Highway Administration or Kent County Public Works Department, approve additional access if the additional access is deemed to be significantly beneficial to the safety and operation of the highway or if allowing only one access approach would be a safety hazard or increase traffic congestion; (2) the *Planning Commission* may approve access when the parcel is bisected by *steep slopes*, bodies of water, or other topographic features in such a manner as to render some portion of the property inaccessible without additional road access.
- i. **In M, EC, I, ICA-LDA, and ICA:** Only one direct approach onto a *primary road* from an individual parcel of record as of August 1, 1989 shall be permitted unless the *Planning Commission*, or where applicable the Planning Director, finds one of the following: (1) an additional entrance is significantly beneficial to the safety and operation of the highway; (2) one entrance is a safety hazard or increases traffic congestion; (3) the property is bisected by *steep slopes*, bodies of water, or other

ARTICLE IV. GENERALLY APPLICABLE REGULATIONS
SECTION 35. DESIGN STANDARDS

topographic feature so as to render some portion of the property inaccessible without additional road access.

- (C) **In V, IV, IVCA, CC, C, CCA, M, EC, I, ICA-LDA, and ICA:** Existing, planned, or platted *streets* on adjacent properties shall be continued when the *Planning Commission*, or where applicable the Planning Director, determines that the continuation is necessary for safe and reasonable circulation between the properties.
- (D) **In V, IV, IVCA, CC, C, CCA, M, EC, I, ICA-LDA, and ICA:** When deemed necessary by the *Planning Commission*, or where applicable the Planning Director, *developments* shall provide access to adjacent tracts not presently developed.
- (E) **In V, IV, and IVCA:** Direct automobile links should be made to the existing village or town to emphasize the connections between new and existing *development*
- (F) **In V, IV, and IVCA:** The design and construction of walkways and bicycle paths will be evaluated on the basis of safety, accessibility, and suitability, for use by motor-impaired individuals, and surface suitability in terms of anticipated use and maintenance requirements.

2. *Building Arrangement and Site Design in V, IV, and IVCA*

- (A) The purpose of imposing *regulations* governing *building* arrangement and *site* design is to help protect significant environmental and historic features, promote a sense of neighborhood and community identity and reduce the visual impact of high *density development* on the surrounding area.
- (B) Where existing *buildings* express a traditionally modest (pre-zoning) front *setback*, creating a characteristically close relationship with the *street* (as in village and town centers and along their approach *roads*), it is highly desirable to continue this pattern in order to retain the area's character. Therefore, the *setback* of *new construction* should harmonize with the average *setbacks* of existing *buildings*.
- (C) Outside the areas of generally uniform *building setbacks* (where existing *structures* are at various distances from the *roadway*), front *setbacks* may vary to a greater degree, and principal *buildings* shall generally be within 40 feet and no closer than 20 feet to the front line unless there are substantial counterbalancing considerations (such as irregular *topography*, *wetlands*, or the preservation of natural rural features, including pastures, crop land, meadows, or timber stands).
- (D) Where significant *trees*, *groves*, *waterways*, historic, archeological, or prehistoric *sites* or unique habitats are within the property boundaries of a proposed project, the *Planning Commission*, or where applicable the Planning Director, may require that every possible means shall be provided to preserve these features. In addition to identifying existing *natural features* as per SECTION 56 SITE PLAN REVIEW ~~Article VI, Section 5~~ of this Ordinance, an

ARTICLE IV. GENERALLY APPLICABLE REGULATIONS
SECTION 35. DESIGN STANDARDS

inventory of existing *on-site* historic and archeological features may be required.

3. *Building Mass, Size, and Scale* - V, IV, IVCA, CC, C, and CCA

- (A) **In V, IV, and IVCA:** *New development* is encouraged to follow the guidelines found in the pertinent village master plan. *Building* elevations will be required for new commercial and multi-family developments. The *Planning Commission*, or where applicable the Planning Director, may waive this requirement.
- (B) New *buildings* should not create large, *bulky*, masses but should be scaled down to into groupings of smaller attached *structures* and modules that reflect proportions similar to historic *buildings*. Methods used to create intervals that reflect and respect *historic structures* include but are not limited to the following:
- Facade modulation - stepping back or extending forward a portion of the facade.
 - Repeating window patterns at established intervals.
 - Providing a balcony or bay window at established intervals.
 - Changing the roofline by alternating dormers, stepped roofs, gables, or other roofelements.
 - Use of landscaping and *architectural* detailing at the ground level.



Structure 1. Utilizes building massing

Structure 2. Does not utilize building massing

The above structures are the same height and width and are drawn to the same scale.

- (C) *Building* designs shall be encouraged to utilize traditional materials (brick or wood) and contemporary interpretations of earlier styles.
- (D) The design of new *buildings*, *building* additions, and *alterations*, and facade renovations should reflect the positive aspects of the existing design features of the County. *Buildings* should complement and improve the overall environment of the area
- (E) **In V, IV, and IVCA:** Commercial *buildings* are encouraged to be arranged in varied clustered masses related closely to the road.
- (F) The proposed *building* orientation shall respect the orientation and scale of surrounding *buildings* and where deemed necessary by the *Planning Commission* serve as an orderly transition to a different scale.

ARTICLE IV. GENERALLY APPLICABLE REGULATIONS
SECTION 35. DESIGN STANDARDS

- (G) All rooftop equipment shall be *screened* from public view by *screening* material of the same nature as the *building's* basic *building* materials.
 - (H) **In C:** Loading docks, trash collection, and similar facilities and functions shall be incorporated into the overall design of the *building* and landscaping so that the visual and acoustic impacts of these functions are fully contained and out of view from adjacent properties and public *streets*.
 - (I) **In CC:** Commercial *buildings* are encouraged to be arranged in varied clustered masses related closely to the road
 - (J) **In C and CCA:** *Buildings* in *shopping centers* are encouraged to be arranged in varied clustered masses related closely to the road.
 - (K) **In CC:** Arches, porches, arcades, overhangs, full roofs, and varying facade *setbacks* are encouraged on *buildings* in this district.
 - (L) **In C and CCA:** Arches, porches, arcades, overhangs, full roofs, and varying facade *setbacks* are encouraged in *shopping centers*.
 - (M) **In C and CCA:** The scale within a *shopping center* shall be consistent throughout the center. Where anchor or major tenants require larger *building* areas, the larger scale of these units shall be broken down into comparable to the predominant unit in the *development*. The placement of anchor stores shall consider the overall balance of the center.
 - (N) **In V, IV, and IVCA:** To avoid monotonous linear *development*, multi-family *development* shall be in small clusters designed as neighborhood units. A cluster shall not include more than 30 units.
 - (O) **In V, IV, and IVCA:** In multi-family *development*, the number of units in a row is to be limited to a maximum of eight.
 - (P) **In IV and IVCA:** *Offsets* at party walls and/or front and rear facades or similar devices are required to visually reduce *building* mass and create individualized spaces (*courtyards*, seating areas, etc.) for all multi-family projects. Drawings of the *building* elevations will be required. The *Planning Commission*, or where applicable Planning Director, may waive this requirement.
4. Delivery Trucks and Trash Collection Vehicles in V, IV, IVCA, CC, C, and CCA
- (A) Loading and *unloading spaces* for delivery trucks shall not block major pedestrian ways or create blind spots when trucks are loading and unloading.
 - (B) Trash boxes shall be accessible to collection trucks when all vehicle parking spaces are filled.
5. *Floodplain*
- (A) In order to prevent excessive *flood* damage and to allow for the protection of the natural and beneficial *floodplain* functions, all *development*, *new construction*, and *substantial improvements* to existing *structures* in all

ARTICLE IV. GENERALLY APPLICABLE REGULATIONS
SECTION 35. DESIGN STANDARDS

floodplain zones shall comply with the requirements of Article VI, Section 7 of this Ordinance, including but not limited to the following:

- i. Elevation of all new or substantially improved *structures*;
- ii. Compliance with venting and other construction standards; and
- iii. Submission and recordation, where applicable, of *Elevation Certificates*, *Declaration of Land Restrictions*, deed restrictions, and venting affidavits.*

- (B) Placement of *buildings* and materials. In general, *buildings* and *accessory structures* should be located entirely out of the *floodplain*, out of the *flood protection setback*, or on land that is least susceptible to *flooding*. All *structures* permitted in the *floodplain* shall be oriented so as to offer the least resistance to the flow of *floodwaters*.
- (C) General *development* shall not occur in the *floodplain* where alternative locations exist. Before a permit is issued, the *applicant* shall demonstrate that new *structures* cannot be located out of the *floodplain* and that encroachments onto the *floodplain* are minimized.

6. Landscaping – *Street Trees* in RC, RR, CAR, CR, V, IV, and IVCA

- (A) **In RC, RR, CAR, and CR:** *Street trees* shall be included in each *subdivision*. *Street trees* may be clustered or evenly spaced. The number of *street trees* shall be calculated as follows:
- (B) **In V, IV, and IVCA:** *Street trees* shall be included in each *subdivision*. *Street trees* may be clustered, evenly spaced, or when *building* envelopes are within 20 feet of the public road *right of way*, as *front yard landscape trees*. The number of *trees* shall be calculated as follows:
 - i. Small *trees* (*trees* less than 25 feet in height at maturity) - 1 per 25 linear feet of *lot* or *open space* along public or *private roads*
 - ii. Medium or large *trees* (25 feet or taller at maturity) - 1 per 40 linear feet of *lot* or *open space* along public or *private roads*.
- (C) At the time of planting, deciduous *trees* shall have at least a 2-3-inch *caliper* at 6 inches above *grade*; coniferous *trees* shall be at least 5 to 6 feet in height.
- (D) The *Planning Commission*, or where applicable the Planning Director, may waive the requirement for *street trees*.

7. General Landscape Requirements in M

- (A) A minimum area of 10% of each new *development* shall be landscaped. *Buffers* and *screening* count in the calculation of the landscaped area. This may be waived by the *Planning Commission* or where applicable the Planning Director.

*Amended 6/3/14

ARTICLE IV. GENERALLY APPLICABLE REGULATIONS
SECTION 35. DESIGN STANDARDS

- (B) Parking areas shall be *screened* from view of motorists, pedestrians, and adjoining residential properties with a vegetative *screen* or landscaped *berm*. The height of the *berm* shall be approximately 3 feet. The width of the *berm* shall be at least twice the height. The vegetative *screen* shall have the potential of reaching a height of at least 3 feet within five years. The width of the landscaped area shall be 4 feet or wider. Perimeter *screening* shall not restrict sight distance needed for vehicular or pedestrian safety.
- (C) Natural *slopes* and existing vegetation may be substituted for some or all of the requirements above, provided that these features serve to *screen* the parking area from motorists, pedestrians, and adjoining property owners. The *Planning Commission*, or where applicable the Planning Director, may waive perimeter *screening* where it is physically impossible to accomplish.

8. Landscaping – General in V, IV, IVCA, CC, C, CCA, I, ICA-LDA, ICA

- (A) **In CC, C, and CCA:** A minimum area of 15% of each new or redeveloped *site* shall be landscaped. Landscaping within the parking areas and *screening* may be counted toward this requirement.
- (B) **In V, IV, and IVCA:** A minimum area of 15% of each new or redeveloped *site*, excluding *single family dwellings*, shall be landscaped. Landscaping within the parking areas and *screening* may be counted toward this requirement.
- (C) In EC, I, ICA-LDA, and ICA there is no minimum area of landscaping.
- (D) The *front yard* shall be landscaped and maintained in a neat and attractive condition.
- (E) **In V, IV, IVCA, CC, C, and CCA:** Landscaping shall be maintained in a good condition with at least the same quality and quantity as initially approved.
- (F) **In EC, I, ICA-LDA, and ICA:** *Sites* shall be permanently maintained in good condition with at least the same quality and quantity of landscaping as originally proposed.
- (G) The *landscape plan* shall be prepared by a registered professional *forester*, landscape *architect*, or other professional with equivalent experience and qualifications.
- (H) The *Planning Commission*, or where applicable the Planning Director, may reduce or waive the landscape requirement when it is demonstrated that the spirit and intent of the requirement are accomplished through other means or the nature of the change does not require additional landscaping.

9. Landscaping – Parking Area in V, IV, IVCA, CC, C, and CCA

- (A) At least 10% of all parking areas where more than ten parking spaces are provided shall be landscaped. Perimeter *screening* does not count toward parking area landscaping. This may be waived by the *Planning Commission* or where applicable the Planning Director.

ARTICLE IV. GENERALLY APPLICABLE REGULATIONS
SECTION 35. DESIGN STANDARDS

- (B) To avoid large expenses of paved parking areas in parking areas of 80 spaces or more (NOT in V, IV, IVCA), the following provisions, which may be waived by the Planning Commission, or where applicable the Planning Director, shall apply:
- i. A row shall not contain more than twelve 12 spaces without a landscaped *island* of at least the size of one parking space.
 - ii. The ends of parking rows shall contain an *island* a minimum of six feet wide adequately landscaped with shade *trees*, ground cover, and shrubs.
 - iii. Double rows of parking shall be separated by a minimum six-foot planting strip adequately landscaped with shade *trees* and shrubs.
10. Landscaping – Perimeter and Screening in V, IV, IVCA, CC, C, CCA, M, EC, I, ICA-LDA, and ICA
- (A) Screening is required to protect adjoining properties and *roadways* from noise, glare, and uses which are visually incompatible with neighboring land uses. Screening is required:
- i. On *sites* which involve loading or unloading (including the storage of vehicles and boats), trash, or disposal areas and where accessory *buildings* and *structures* are adjacent to residential properties.
 - ii. Where exterior storage areas are visible from *roadways*, sidewalks, or nearby residential properties.
 - iii. When noise not typically occurring in residential areas is expected to project on nearby properties.
 - iv. In V, IV, IVCA, CC, C, and CCA: To screen parking areas, but not approved display areas, from motorists, pedestrians, and adjoining residential properties. (NOT in M)
 - v. In EC, I, ICA-LDA, and ICA: To screen parking areas from motorists, pedestrians, and adjoining residential properties.
 - vi. In V, IV, IVCA, CC, C, and CCA: Where the commercial *site* abuts a residential district. (NOT in M)
 - vii. In EC, I, ICA-LDA, and ICA: Where the industrial district abuts a residential district or a primary or *secondary road*.
 - viii. In EC, I, ICA-LDA, and ICA: Where the *Planning Commission* determines that additional screening is necessary to protect properties in the area.
- (B) Landscaped *screens* shall be designed to complement other landscaping occurring naturally on the *site*, planted previously, or approved as a part of a *site plan* review. Whenever possible, existing vegetation and landform shall be used to create *screens*.
- (C) The *screen* shall be capable of providing year round screening.

ARTICLE IV. GENERALLY APPLICABLE REGULATIONS
SECTION 35. DESIGN STANDARDS

(D) When noise is likely to be a factor, the *screen* shall be of sufficient construction to be an effective noise *buffer*.

(E) *Screening* shall consist of *trees* and plants, and may include masonry, or wooden fencing used with or without *berms*. *Screening* shall consist of a functional and well-designed combination of the following:

i. Vegetative ground cover

ii. Coniferous and deciduous shrubs, specimens of which will reach and maintain a minimum height of 5 feet of full vegetative growth and which measure a minimum of 3 feet in height at the time of planting and are expected to attain a ~~minimum height of 5 feet~~ ~~5-foot height~~ within 3 years.

~~Coniferous and deciduous trees, species and sizes of which will be chosen to best accomplish an adequate screen (i.e. evergreens used for visual screening, deciduous trees for seasonal screening).~~

~~iii. —~~

~~Species and sizes of which will be chosen to best accomplish an adequate screen (i.e. evergreens used for visual screening, deciduous trees for seasonal screening).~~

Formatted: Indent: Left: 1.5", No bullets or numbering, Pattern: Clear (Background 1)

Formatted: Kent MD Paragraph 1.(A)i., Indent: Left: 1.5"

(F) Natural *slopes* and existing vegetation may be substituted for some or all of the requirements above, provided that these features serve to *screen* the area from adjoining properties and *roadways*. The *Planning Commission*, or where applicable the Planning Director, shall determine the acceptability of using existing *slopes* and vegetation for this purpose. The *Planning Commission*, or where applicable the Planning Director, may waive *screening* where it is physically impossible to accomplish.

(G) *Screening* and fencing shall be maintained **in good condition and (with)** in at least the same quality and quantity as initially approved.

11. Lighting in V, IV, IVCA, CC, C, CCA

(A) **In CC, C, and CCA:** Lighting shall be designed at the human scale and shall not exceed eighteen feet in height. This does not apply to lighting mounted on *buildings*. The *Planning Commission*, or where applicable the Planning Director, may waive the height limitation.

(B) **In V, IV, and IVCA:** Lighting shall not exceed eighteen feet in height unless mounted on the *building*. This may be waived by the *Planning Commission* or where applicable the Planning Director.

(C) Lighting on the *site* shall be designed to avoid glare onto adjacent properties and adjacent *roadways* and shall not interfere with traffic or create a safety hazard.

ARTICLE IV. GENERALLY APPLICABLE REGULATIONS
SECTION 35. DESIGN STANDARDS

- (D) Lighting on the *site* shall be sufficient to provide for the safety and security of the business, its employees, and its customers.
 - (E) Lighting shall be color corrected.
12. Lighting in EC, I, ICA-LDA, and ICA
- (A) Lighting on the *site* shall be designed to avoid glare onto adjacent properties.
 - (B) Lighting on the *site* shall be sufficient to provide for the safety and security of the business, its employees, and its customers.
- ~~13.~~ Lighting in M.
13. Lighting on the *site* shall be designed to avoid glare onto adjacent properties and the *waterway*.
14. *On-site* Circulation in M, EC, I, ICA-LDA, ICA, and ICA
- (A) *Sites* shall be designed to prevent awkward or dangerous vehicular flow.
 - (B) **In EC, I, ICA-LDA, and ICA:** *Loading and unloading spaces* shall not block the passage of other vehicles on the service drive or major pedestrian ways or create blind spots when trucks are loading or unloading.
 - (C) **In M:** *Loading and unloading spaces* for delivery trucks shall not block major pedestrian ways or create blind spots when trucks are loading and unloading.
 - (D) *Sites* shall be designed to discourage pedestrians and vehicles from sharing the same pathways.
 - (E) Safe, convenient, and centralized handicap parking shall be provided.
 - (F) Trash boxes must be accessible to collection trucks when all vehicle parking spaces are filled.
 - (G) Parking shall not be permitted in the required *front yard*. (NOT in M)
15. Parking Areas in V, IV, IVCA, CC, C, and CCA
- (A) **In CC, C, and CCA:** *Parking lots* shall be located as much as possible to the rear of *buildings*. Locating *parking lots* in the *front yard setback* is specifically prohibited.
 - (B) **In V:** *Parking lots* shall be located as much as possible to the rear of *buildings*. Locating *parking lots* between the front property line and the primary *building* is specifically prohibited except for public recreational facilities in which the *parking lot* is a minimum of 200 feet from the front property line and existing public roads.*

Formatted: Normal

*Amended 6/3/08

ARTICLE IV. GENERALLY APPLICABLE REGULATIONS
SECTION 35. DESIGN STANDARDS

- (C) **In IV and IVCA:** Parking *lots* shall be located as much as possible to the rear of *buildings*. Locating parking *lots* between the front property line and the primary *building* is specifically prohibited.
 - (D) *Sites* shall be designed to prevent awkward or dangerous vehicular flow.
 - (E) Driveways in parking *lots* must be a minimum of 20 feet wide for two-way traffic and 15 feet wide for one-way traffic.
 - (F) A minimum of one handicap parking space shall be provided for every 25 spaces in a safe, convenient, and centralized location.
 - (G) Whenever possible, parking *lot* design shall provide for connection to adjacent parcels where uses are compatible.
 - (H) Marked walkways, separated from vehicular traffic shall be provided to the entrance of establishments.
 - (I) **In CC, C, and CCA:** Parking areas with 80 spaces or more shall provide walkways running parallel to the parking rows every four rows and walkways running perpendicular to the parking rows every 20 spaces. Display areas approved by the *Planning Commission*, or where applicable the Planning Director shall not be included in the tabulation of parking spaces. The *Planning Commission* may waive this requirement.
 - (J) **In V, IV, and IVCA:** Parking areas with 80 spaces or more shall provide walkways running parallel to the parking rows every four rows and walkways running perpendicular to the parking rows every 20 spaces. Display areas are not considered parking areas. The *Planning Commission*, or where applicable the Planning Director, may reduce or waive this requirement.
 - (K) Landscaping shall be provided according to the provisions in this Ordinance.
16. Pedestrian Flows in C
- (A) Sidewalks at least eight feet wide shall be provided along all sides of the *lot* that abuts a public *street*.
 - (B) Parking areas with 80 spaces or more shall provide a continuous internal pedestrian walkway from the perimeter sidewalk to the principal customer entrance. The walkway shall be at least eight feet in width and shall feature landscaping and other pedestrian amenities.
 - (C) The internal pedestrian walkways shall be distinguished from paving surfaces through the use of special pavers, bricks, scored concrete, or other materials that will clearly identify the pedestrian walkway.
 - (D) Parking areas with 80 spaces or more shall provide a weather protection feature such as an awning extending a minimum of 30 feet from all customer entrances.

ARTICLE IV. GENERALLY APPLICABLE REGULATIONS
SECTION 35. DESIGN STANDARDS

- (E) Sidewalks shall be provided along the full length of any *building* abutting public parking areas.
- (F) The *Planning Commission* may waive these requirements.

17. *Site Planning* in EC, I, ICA-LDA, and ICA

External Relationship: *Site planning* within the District shall provide protection of individual *lots* from adverse surrounding influences and for protection of surrounding areas from adverse influences existing within the District. In particular:

- (A) Principal vehicular access points shall be designed to encourage smooth traffic flow with controlled turning movements and minimum hazards to vehicular or pedestrian traffic. Storage, turn lanes, or traffic dividers may be required by the *Planning Commission* where existing or anticipated heavy flows indicate need. In general, *streets* shall not be connected with *streets* outside the District in such a way as to encourage the use of such *streets* by substantial amounts of through traffic.
- (B) *Yards*, fences, walls, or vegetative *screening* shall be provided where needed to protect residential districts or public *streets* from undesirable views, lighting, noise, or other *off-site* influences. In particular, outdoor storage, extensive *off-street parking* areas, and service areas for loading and unloading vehicles, and for storage and collection of refuse and garbage shall be effectively *screened*

18. *Subdivision*

- (A) **In V, IV, IVCA, CC, C, and CCA:** All reasonable efforts should be made to protect adjacent residential areas from potential nuisances from **the** commercial *subdivision* by providing adequate depth in parcels adjacent to residential zoning.
- (B) **In EC, I, ICA-LDA, and ICA:** All reasonable efforts should be made to protect adjacent residential areas from potential nuisances from the industrial *subdivision* by providing extra depth in parcels adjacent to existing or residential *development*.
- (C) **In M:** All reasonable efforts should be made to protect adjacent residential areas from potential nuisances from the marine *subdivision* by providing adequate depth in parcels adjacent to residential zoning.
- (D) Proposed *street* layout, blocks, and parcels shall be suitable in area and dimension for the type of *development* anticipated.
- (E) The total area shall be sufficient to provide adequate space for *off-street parking*, loading, landscaping, and other facilities.
- (F) **In AZD, RCD, RC, RR, CAR, and CR:** Whenever possible, the *subdivision* should be designed to minimize *adverse impacts* on the agricultural operation.

ARTICLE IV. GENERALLY APPLICABLE REGULATIONS
SECTION 35. DESIGN STANDARDS

- (G) In AZD, RCD, CAR, V, IV, IVCA, CC, C, CCA, M, EC, I, ICA-LDA, and ICA: The *lot* arrangement, design, and orientation shall be such that all *lots* will provide satisfactory *building sites*, properly related to *topography* and the character of surrounding *development*.
- (H) In RC, RR, and CR: The *lot* arrangement, design, and orientation shall be such that all *lots* will provide satisfactory *building sites*, properly related to *topography*, the character of surrounding *development*, and avoid facing the rear of properties to the existing road.
- (I) In RC, RR, and CR: Proposed *open space* in the *subdivision* shall provide for the continuation of existing, planned, or platted *open space* on adjacent tracts unless the proposed extension is found by the *Planning Commission* to be unnecessary for the coordination of *development* between the *subdivision* and such adjacent *tract*.
- (J) In RC, RR, and CR: Whenever possible, the majority of the houses shall abut undivided *open space*.
- (K) Every *lot* shall abut upon and have access to a public road or approved *private road*.
- (L) *Lots* adjoining *major thoroughfares* and railroad lines should be designed with extra depth and provision for an appropriate means of *buffer* or deeper *building setbacks*.
- (M) In V: *Lots* adjoining railroad lines should be designed with extra depth and provision for an appropriate means of *buffer* or deeper *building setbacks*.
- (N) Where land in a *subdivision* adjoins a railroad line, the *street* layout shall make allowance for future *grade* separated railroad crossings at appropriate locations by providing extra *street right of way* widths for such crossings and by restricting intersecting *streets* at locations where they would cause interference with necessary approaches to such crossings. (NOT in M)
- (O) Proposed *streets* in the *subdivision* shall provide for the continuation of existing, planned, or platted *streets* on adjacent tracts, unless such continuation shall be prevented by *topography* or other physical feature or unless such extension is found by the *Planning Commission* to be unnecessary for the coordination of *development* between the *subdivision* and such adjacent *tract*.
- (P) Where the *Planning Commission* deems it desirable or necessary to provide access to adjacent tracts not presently subdivided, proposed *streets* in the *subdivision* shall be extended to the boundary lines with such tracts.
- (Q) Where a *subdivision* adjoins or embraces any part of a *major thoroughfare* as designated on the Kent County *Major Thoroughfare* Map, the layout of such *subdivision* shall provide for the platting and dedication of such part of the *major thoroughfare* in the location and at the width indicated on the *major*

ARTICLE IV. GENERALLY APPLICABLE REGULATIONS
SECTION 35. DESIGN STANDARDS

thoroughfare plan, except that the *subdivider* shall not be required to dedicate that part of such *major thoroughfare* that is in excess of eighty (80) feet in width.

- (R) Where deemed desirable to the layout of the *subdivision* and adjoining area, the *Planning Commission* may require the platting and dedication of one or more *collector streets* or parts thereof, to serve the *subdivision*.
- (S) *Subdivisions* shall be in full compliance with the provisions of this Ordinance.
- (T) *Private roads* are permitted in minor *subdivisions* and are subject to the following conditions:
 - i. Each road shall serve no more than seven parcels. In the event that an eighth parcel is created, the eighth parcel and all further divisions of land shall front on a public road.*
 - ii. The *subdivision* shall provide a 50-foot *right of way* for each *private road*.
 - iii. The construction of all lanes and *private roads* shall adhere to the requirements established by the Kent County Department of Public Works and *sediment control and stormwater management regulations*.
 - iv. The deed and contract of sale of all *lots* in the *subdivision* shall state: "The road is private and not the responsibility of Kent County."
 - v. The plat shall identify all *private roads* and shall state: "The road is private and not the responsibility of Kent County."

19. Kent County *Airport Safety Requirements* in AZD, RC, RR, CR, V, EC, I, and ICA

This section applies to properties that fall within the Kent County *Airport Safety Zone* as designated on the Kent County *Airport Safety Zone Map*. The Kent County *Airport Safety Zone Map* is incorporated into and made a part of this Ordinance. It is the purpose of this section to promote the public safety of the residents and visitors of Kent County by prohibiting to the extent possible, the creation or establishment of obstructions that are a hazard to air navigation.

- (A) No new ponds shall be constructed within 5,000 feet of the runway.
- (B) No new solid waste disposal *sites* shall be permitted within 5,000 feet of any publicly licensed *airport*. New solid waste disposal *sites* shall not be permitted within the limits of the *airport safety zone* if the FAA determines the *site* to be a hazard.
- (C) *Developments* which produce lights, illumination, or other visual hazards or which produce electronic interference with *airport/airplane navigation signals* are subject to the standards specified in the FAA procedure manual 7400-2C.
- (D) Except as otherwise provided in this Ordinance, no *structure* shall be erected, altered, or maintained and no *tree* or other vegetation shall be allowed to grow

*Amended 10/16/12

ARTICLE IV. GENERALLY APPLICABLE REGULATIONS
SECTION 36. PARKING AND LOADING

in excess of the height limitations as designated on the Kent County Airport Safety Zone Map.

~~36.535.5~~ **ALTERNATE DESIGN FOR DATA PROCESSING CENTERS**

Formatted: Font: Bold

1. **In C:** Upon the affirmative recommendation of the Planning Director, applicants may present for approval to the Planning Commission an alternate design solution that varies from the standards set forth in Section 11.8, except for standards set forth in §11.8.B.5. Floodplain. Applicants must include a written narrative that explains how the proposed alternate design solution differs from the requirements and the reasons for the changes proposed.
2. **In I:** Upon the affirmative recommendation of the Planning Director, applicants may present for approval to the Planning Commission an alternate design solution that varies from the standards set forth in Sections 15.7 and 15.9, except for standards set forth in Section 15.9 §3. Floodplain. Applicants must include a written narrative that explains how the proposed alternate design solution differs from the requirements and the reasons for the changes proposed.
3. **In EC:** Upon the affirmative recommendation of the Planning Director, applicants may present for approval to the Planning Commission an alternate design solution that varies from the standards set forth in Sections 14.7 and 14.9, except for standards set forth in §14.9.B.3. Floodplain. Applicants must include a written narrative that explains how the proposed alternate design solution differs from the requirements and the reasons for the changes proposed.

~~SECTION 36~~ **SECTION 36** PARKING AND LOADING

~~37.136.1~~ **PURPOSE**

The purpose of this section is to set forth the minimum standards for parking and loading and to ensure adequate parking for permitted uses.

Commented [NN38]: Per the diagnostic: Comprehensive parking reduction standards should be incorporated into the offstreet parking chapter and should incentivize factors such as shared parking arrangements and bicycle parking.

~~37.236.2~~ **OFF-STREET PARKING**

Formatted: Font: Not Italic

1. No building, structure, or premises shall be erected, unless off-street parking, consistent with the provision of this section, is provided. Each required parking space shall be at least 20 feet in length and nine feet in width and contain at least 180 square feet. The number of parking spaces provided shall be determined according to the minimum standards set forth in this Article.
2. The Planning Commission shall use the parking standards as guidelines and may allow up to fifty percent (50%) fewer total number of required spaces where one or more of the following situations apply:

ARTICLE IV. GENERALLY APPLICABLE REGULATIONS
SECTION 36. PARKING AND LOADING

- (A) Two or more uses share the same parking in such a way that the hours or days of peak usage are so different that a lower total number will provide for all uses adequately.
 - (B) The clientele of the use is such that a reduced number of spaces is appropriate, such as a neighborhood grocery, a business likely to be frequented by pedestrians, and so on.
 - (C) The use is water dependent or water related to an extent that most of the activity would be from the water, such as a fish processing facility without a retail outlet. Parking for employees and visitors would still be required.
 - (D) Employees are residents of the *structure* housing the use, such as in a *home occupation*.
3. The *applicant* and the *Planning Commission* may agree to a reduced number of parking spaces below the number required with the agreement and condition that if more spaces are required in the future because of miscalculation, unanticipated growth, or other error, those spaces and associated maneuvering area shall be provided by the *applicant*. The *Planning Commission* may require that additional *open space* be kept for this purpose. An agreement shall be drafted to this effect. The *Planning Commission* may also limit the maximum number of parking spaces above the number required through *site plan* review to encourage innovative design and safe and efficient vehicular and pedestrian circulation.

37.336.3 PARKING DIMENSIONAL STANDARDS

Parking space dimensions	
-Parallel parking	Width: 8 ft. min. Length: 22 ft. min.
-Other than parallel parking	Width: 9 ft. min. Length: 20 ft. min.
Parking aisle dimensions	
-One-way parallel parking	Width: 10 ft. min.
-Two-way parallel parking	Width: 16 ft. min.
-One-way other than parallel parking	Width: 12 ft. min.
-Two-way other than parallel parking	Width: 18 ft. min.

37.436.4 MINIMUM PARKING REQUIREMENTS

Residential	2 1.50 per <i>dwelling unit</i>
Residential, Duplex	2 1.50 per <i>dwelling unit</i>
Residential, Multi-family, Townhouses	1 per unit, plus 2 spaces 1 space for each bedroom in the <i>dwelling</i>
Lodging, Rooming, or <i>Boarding houses</i> , Bed & breakfast	1 per guest unit, plus 1 per employee
Commercial Riding Academies, Stables	1 per 2 horse stalls

Commented [NN39]: Per the diagnostic: All parking minimums must be carefully calibrated to appropriately reflect the actual needs of the applicable uses.

ARTICLE IV. GENERALLY APPLICABLE REGULATIONS
SECTION 36. PARKING AND LOADING

Kennel	1 per 400 sq. ft. of gross <i>floor area</i> but not less than 4
Golf Course	5 per green and 50% of the requirement for <i>accessory uses</i> , if <i>on-site</i>
<i>Country inns</i> , Tourist Homes, Courts, Motels, <i>Hotels</i>	1 per guest unit, plus 1 per employee
Community Centers, Civic Clubs, Museums	1 per 50 150 sq. ft. of gross <i>floor area</i>
Assembly Halls	1 per 3 seats
<i>Restaurants</i> or establishments for on premises consumption of food, or beverages	1 per 150 sq. ft. of <i>floor area</i> , minimum of 3 spaces
<i>Laundromat</i>	1 per 2 washer/dryer units
<i>Professional offices, clinics</i>	4 2 per professional <i>person</i>
Houses of worship	1 per 5 seating spaces
Office <i>Buildings</i>	1 per 400 sq. ft. of gross <i>floor area</i>
Banks	1 per 150 250 sq. ft. of gross <i>floor area</i>
Funeral Home, Mortuary	1 per 150 sq. ft. of gross <i>floor area</i>
<i>Private clubs</i>	1 per 5 members
Retail or wholesale stores	1 per 200 250 sq. ft. of gross <i>floor area</i>
Automobile Sales	1 per every 300 sq. ft. gross <i>floor area</i> and 1 per each employee and 1 per service bay.
Industrial uses, warehousing	1 per 2 employees in principal shift
<i>Marinas</i> , multi-level boat storage <i>building</i> , <i>public landings</i>	1 per <i>slip</i> , plus 1 per every 2 full time employees
<i>Hospital</i>	1 per 2 patient beds
<i>Convalescent Home</i>	1 per 5 patient beds.
Data Processing Centers [*]	1 per employee at maximum occupancy

37-536.5 OFF-STREET LOADING

Formatted: Font: Not Italic

Any *building* or part thereof having a gross *floor area* of 5,000 square feet or more and which is to be occupied by manufacturing, storage, warehousing, wholesale or retail store, *hotel*, *restaurant*, industrial, funeral home, or other uses requiring the receipt or dispatch of materials by vehicles, shall provide a minimum of one off-*street loading space* plus one additional space for each 20,000 square feet of gross *floor area* or major fraction thereof in excess of the first 20,000 square feet. Each *loading space* shall be a minimum of 12 feet in width, 45 feet in length and with a clear height of not less than 14 feet.

37-636.6 BICYCLE PARKING

No new commercial, industrial, marine or multi-*family* residential use shall be erected, unless bicycle parking at a rate of one bicycle parking space per 20 required auto parking spaces is provided. Bicycle parking spaces shall be visible and convenient to cyclists. Bicycle parking requirements may be met by providing lockers or racks inside a *building*, adjacent to the *building*, in an accessory parking *lot*, or underneath an awning or marquee. A bicycle parking

^{*}Amended 6/16/20

ARTICLE IV. GENERALLY APPLICABLE REGULATIONS
SECTION 37. SIGNS

space shall be a minimum of six feet long by one foot wide and if enclosed a minimum of 4 feet high.

~~SECTION 36~~ SECTION 37 SIGNS

STATEMENT OF INTENT

The purpose of this section is to establish minimum *regulations* for the design and display of signs. The *regulations* and standards provide sufficient identification of property while preserving the overall attractiveness of the County. Incentives are provided for design excellence.

DEFINITIONS

For the purpose of this section, certain terms and words pertaining to signs are hereby defined. The general rules of construction contained in Article X of this Ordinance are applicable to these definitions.

Accessory Sign—A sign relating only to uses of the *premises* on which the *sign* is located or products sold on the *premises*, or indicating the name or address of a *building* or the occupants or management of a *building* on the *premises* where the *sign* is located.

Detached Sign—A sign not attached to or painted on a *building*, but which is affixed to the ground. A sign attached to a flat surface, such as a fence or wall not a part of a *building*, shall be considered a detached *sign*.

Double-Faced Sign—A sign with two parallel faces, back to back, and located not more than 24 inches from each other.

Flashing Sign—An illuminated *sign* on which the artificial or reflected light is not maintained stationary and constant in intensity and color at all times when in use. Any *sign* that revolves or moves shall be considered a flashing *sign*.

Flat Sign—A sign affixed directly to or painted on or otherwise inscribed on an exterior wall and confined within the limits thereof of any *building* and which projects from that surface less than 12 inches at all points.

Illuminated Sign—Any *sign* designed to give forth artificial light, reflect light from another source, or is back lighted by spotlights or flood lights not a part of or attached to the *sign* itself.

Marquee Sign—Any *sign* attached to or hung from a marquee. For the purpose of this Article a marquee is a covered *structure* projecting from and supported by the *building* with independent roof and is erected over a doorway or doorways.

Projecting Sign—A *sign*, other than a wall *sign*, which projects from and is supported by a wall of a *building* or *structure*. The term projecting *sign* includes a marquee *sign*.

Sign—Any letters, figures, design, symbol, trademark or illuminating device intended to attract attention to any place, subject, *person*, *firm*, corporation, public performance, article, machine, or merchandise, whatsoever out of doors for recognized advertising purposes. However, this shall not include any official court or public notices nor the flag, emblem or insignia of a government, school, or religious group when displayed for official purposes. Interior signs, if located on a window or within a distance equal to the greatest dimension of the window and if obviously intended for viewing from the exterior, shall be considered an exterior *sign* for the purposes of this Ordinance.

ARTICLE IV. GENERALLY APPLICABLE REGULATIONS
SECTION 37. SIGNS

Sign Area—That area within a line including the outer extremities, letters, fixtures, characters, and delineations, or within a line including the outer extremities of the framework or background of the *sign*, whichever line includes the larger area.

The support for the *sign*, whether it be columns, a pylon, or a *building* or part thereof, shall not be included in a computation of *sign* area. Only one side of a double-faced *sign* shall be included in a computation of *sign* area. The area of a cylindrical *sign* shall be computed by multiplying one-half of the circumference by the height of the *sign*.

GENERAL

No *sign* shall be erected, hung, placed, or painted in any District except as herein provided, unless otherwise provided in this Ordinance.

No *sign* shall be erected, hung, affixed, painted or otherwise displayed or altered in size or location unless a permit has been issued by the Zoning Administrator.

Permitted signs for a nonconforming business or industry and *cottage industries* shall consist of those signs permitted in the "V," Village District.

Signs existing at the time of enactment of this Ordinance and not conforming to its provisions but which were constructed in compliance with previous *regulations* shall be regarded as nonconforming signs.

Nonconforming signs that are structurally altered, relocated, or replaced shall comply immediately with all provisions of this Ordinance. Nonconforming signs destroyed or damaged by accident or Act of God shall comply immediately with all provisions of this Ordinance.

Area available for changeable letters shall be limited to 15% of the total *sign* area. This subsection is not applicable to volunteer fire companies.

EXEMPTIONS

Public signs of a noncommercial nature and in the public interest, erected by, or on the order of a public official such as safety signs, danger signs, trespassing, traffic, memorial plaques, signs of historic interest and the like.

Institutional signs setting forth the name or simple announcement for any public, charitable, educational, or religious institution, located entirely on the *premises* of that institution, up to an area of 25 square feet. Institutional signs setting forth the name or simple announcement for any public, charitable, educational, or religious institution, located on the *premises* of that institution are eligible for bonus *sign* area as described in Article VI, Section 2.7 of this Ordinance. Volunteer fire companies are permitted to have signs up to an area of 32 square feet.*

Real Estate signs limited in area to 6 square feet, advertising the sale, rental or lease of the *premises* on which the *sign* is displayed. Such signs shall be removed within 14 days of the sale or lease of the *site*. Open house directional signs are prohibited.

Construction signs that identify the *architects*, *engineers*, contractors and other individuals or *firms* involved in the construction, limited in area to 6 square feet. The *sign* shall be confined to the construction *site* and shall be removed within 14 days of the beginning of the intended use of the project or completion of construction.

PERMITTED SIGNS

Incidental—The following signs are permitted in any district:

*-Amended 2/6/07

ARTICLE IV. GENERALLY APPLICABLE REGULATIONS
SECTION 37. SIGNS

~~One nameplate, limited in area to 2 square feet, to identify the owner or occupant of a dwelling.~~

~~One sign, limited in area to 2 square feet, to identify a permitted home occupation.~~

~~No trespassing or no hunting signs, without limitation on number or placement, limited in area to 2 square feet.~~

~~Directional signs, limited in area to 4 square feet.~~

~~One sign, limited in area to 10 square feet, to identify an approved subdivision except in AZD.~~

~~Three flags of any Nation, State, County or Municipality provided the flags are not used for commercial promotion or as an advertising device.~~

~~Agriculture—The following signs are permitted in the Agricultural Zoning District and on bona fide farms in any other district:~~

~~One sign, limited in area to 4 square feet, to identify a farm or approved subdivision.~~

~~One sign, limited in area to 16 square feet, advertising products raised on the premises and agricultural industries.~~

~~Village, Intense Village and Intense Village Critical Area—The following signs are permitted in the Intense Village, Intense Village Critical Area and Village District provided that the total sign area shall not exceed one and one half (1-1/2) square feet for each linear foot of building frontage and that the maximum total area shall not exceed 100 square feet.~~

~~One flat sign per establishment, limited in area to 25 square feet or 5% of the front facade of the establishment, whichever is the least.*~~

~~OR~~

~~One projecting sign per establishment, limited in area to 5 square feet.~~

~~One detached sign, limited in area to 25 square feet.*~~

~~One flag in addition to the incidental flags provided the area of the flag does not exceed 15 square feet and the flag is mounted on the building facade (not roof) or approved flagpole.~~

~~One neon sign attached to a window or inside the building, limited to 2 square feet in Intense Village and Intense Village Critical Area.~~

~~The TOTAL SIGN AREA SHALL NOT EXCEED one and one half square feet for each linear foot of building frontage. The maximum total area shall not exceed 100 square feet.~~

~~The TOTAL SIGN AREA SHALL NOT EXCEED one and one half square feet for each linear foot of building frontage. The maximum total area shall not exceed 100 square feet.~~

~~Crossroads Commercial, Commercial, Commercial Critical Area, Industrial, Industrial Critical Area, Industrial Critical Area—LDA, Employment Center, and Marine—The following signs shall be permitted in the Commercial, Crossroads Commercial, Commercial Critical Area, Marine, Employment Center, Industrial, Industrial Critical Area—LDA, and Industrial Critical Area districts.~~

~~On buildings with a building size less than 20,000 square feet, one flat sign per establishment limited to 5% of the façade fronting the road, not to exceed 25 square feet or one projecting sign per establishment limited in area to 10 square feet.~~

*Amended 3/15/16

ARTICLE IV. GENERALLY APPLICABLE REGULATIONS
SECTION 37. SIGNS

~~On buildings that exceed 20,000 square feet in size, one flat sign per establishment limited to one-half (½) square foot per linear foot of building frontage, not to exceed 100 square feet, provided the sign uses colors approved by the Planning Commission and is illuminated with steady external lighting (if illuminated at all). The bonus sign area section does not apply to signs approved under these criteria.*~~

~~OR~~

~~One projecting sign per establishment, limited in area to 10 square feet.~~

~~One detached sign per parcel, limited to 25 square feet and a height of 25 feet.~~

~~A waterfront business may have one detached or one attached sign to be read from the water, limited in area to 20 square feet and limited in height to 20 feet.~~

~~Directory signs identifying three or more establishments shall not exceed 65 square feet.~~

~~One flag in addition to the incidental flags provided the area of the flag does not exceed 15 square feet and the flag is mounted on the building facade (not roof) or approved flagpole.~~

~~One neon sign attached to a window or inside the building, limited to 2 square feet.~~

~~In no instance shall the total sign area on buildings less than 20,000 square feet exceed one-half (½) square foot per linear foot of building frontage.*~~

~~Prohibited Signs— The following signs are prohibited in all districts:~~

~~Prohibited signs existing as of August 1, 1989 shall be considered nonconforming signs.~~

~~Signs that are of a size, location, movement, content, coloring, or manner of illumination which may be confused with or construed as a traffic control device or which hide from view any traffic or street sign or signal.~~

~~Signs advertising an activity, business, product, or service no longer conducted on the premises.~~

~~Signs which contain or consist of banners, posters, pennants, ribbons, streamers, strings of light bulbs, spinners, or other moving devices.~~

~~Signs that may move or swing as a result of wind pressure, unless approved by the Planning Commission.~~

~~Flashing signs or exposed neon tubing, unless otherwise permitted by this Ordinance.~~

~~Roof signs and signs fastened to or supported by the roof of a building; no projecting sign shall extend over or above the roofline.~~

~~Outdoor advertising structures, poster panels, billboards, or signs of any other type advertising products or services not available on the premises.~~

~~Signs painted on vehicles or parts of vehicles, i.e. tractor trailer bodies, that are not used regularly as a part of the business.~~

~~Illumination~~

~~The light from any illuminated sign shall be so shaded, shielded or directed that the light intensity or brightness will not be objectionable to surrounding areas.~~

~~No sign shall have blinking, flashing or fluttering lights or other illuminating device which has a changing light intensity, brightness or color. Beacon lights are not permitted.~~

~~No colored lights shall be used at any location or in any manner so as to be confused with or construed as traffic control devices.~~

*Amended 11/1/05

ARTICLE IV. GENERALLY APPLICABLE REGULATIONS
SECTION 37. SIGNS

Neither the direct, nor the reflected light from primary light sources shall create a traffic hazard to operators of motor vehicles on public thoroughfares.

No exposed reflective type bulbs and no strobe light or incandescent lamp which exceeds 15 watts shall be used on the exterior surface of any sign so as to expose the face of the bulb, light or lamp to any public street or adjacent property.

INSPECTION, REMOVAL, AND SAFETY

Inspection—Signs for which a permit is required may be inspected periodically by the Zoning Administrator for compliance with this and other codes of the County.

Maintenance—All signs and components thereof shall be kept in good repair and in a safe, neat, clean and attractive condition.

Removal of Signs—The Zoning Administrator may order the removal of any sign erected or maintained in violation of this code. The Zoning Administrator shall give 30 days notice in writing to the owner of such signs, or of the building, structure or premises on which such sign is located, to remove the sign or to bring it into compliance. Upon failure to comply with this notice the Zoning Administrator or duly authorized representative may remove the sign at cost to the owner. The Zoning Administrator may remove a sign immediately and without notice if, in his opinion, the condition or location of the sign is such as to present an immediate threat to the safety of the public.

Abandoned Signs—A sign shall be removed by the owner or lessee of the premises upon which the sign is located when the business that it advertises is no longer conducted on the premises. If the owner or lessee fails to remove it, the Zoning Administrator shall give the owner fifteen (15) days written notice to remove it. Upon failure to comply with this notice, the Zoning Administrator, or the Zoning Administrator's duly authorized representative, may remove the sign at cost to the owner.

Where a successor to a defunct business agrees to maintain the signs as provided in this code, this removal requirement shall not apply.

CRITERIA FOR BONUS SIGN AREA

To encourage design excellence, the maximum sign area for certain businesses (not including directional signs or signs for home occupations), industries, and agricultural uses, may be increased by the percentages herein. A separate bonus is granted for compliance with each of the criteria and the area is cumulative, but the percentage is based on the original sign area. In no instance shall the sign area exceed 32 square feet except for directory signs.

Detached signs may be increased as follows:

Twenty percent when the sign is constructed of solid wood and uses colors approved by the Planning Commission.

Ten percent when a directory sign utilizes uniform coloring and lettering for all establishments listed in the directory except the one major facility.

Twenty percent when the sign is installed in a landscaped planter having an area twice the area of the resultant sign and the entire area is approved by the Planning Commission.

Fifteen* percent when the sign is not designed or used with illumination, or the sign uses indirect lighting.

* Amended 3/15/16

ARTICLE IV. GENERALLY APPLICABLE REGULATIONS
SECTION 37. SIGNS

Twenty percent when the *sign* uses a pedestal or monument base and does not exceed 5 feet in height.

Attached signs may be increased as follows, but only if the projection does not exceed 12 inches:

Ten percent when all the lettering and background is uniform in style and color for signs in a shopping center or for any three consecutive separate establishments.

Fifteen* percent if the *sign* is not designed or used with any illumination or the *sign* uses indirect lighting.

Five percent if the *sign* design compliments and utilizes the *architectural* details of the facade, particularly with respect to *historic structures*.

37.1 PURPOSE AND INTENT

1. The purpose of this section is to establish minimum *regulations* for the design and display of signs. The *regulations* and standards provide sufficient identification of property while preserving the overall attractiveness of the County. The intent of the County enacting this chapter is as follows:

2. To encourage the effective use of signs;

(A) To maintain and enhance the aesthetic environment of the County while avoiding visual clutter;

(B) To promote the use of signs to identify *buildings* and geographic areas;

(C) To improve pedestrian and vehicle traffic safety; and

(D) To promote the compatibility of signs with the surrounding land uses.

37.2 APPLICABILITY

The provisions of this chapter shall apply to all signs erected within the County that are directed to be viewed from the outdoors. All erection, construction, reconstruction, enlargement, moving, altering, or converting of signs in the County shall be performed in compliance with the requirements of this chapter.

37.3 HOW TO MEASURE SIGN DIMENSIONS

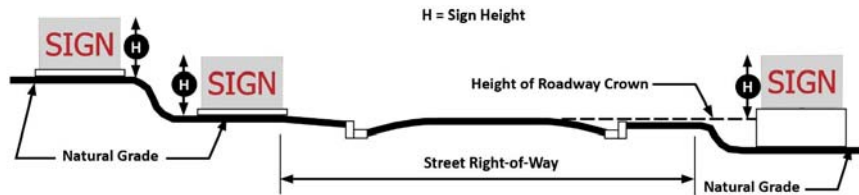
1. Sign Height Measurement

Commented [WM40]: From exiting Code – Section 2.1 excluding the sentence: “Incentives are provided for design excellence.”

Formatted: Font: Bold, Not Italic

Commented [WM41]: This approach allows for the automatic adjustment of height based on *topography*. A survey will be needed.

ARTICLE IV. GENERALLY APPLICABLE REGULATIONS
SECTION 37. SIGNS



The height of a sign shall be measured from the higher of (1) the natural grade immediately adjacent to or directly beneath the sign base, which shall not be raised so as to create additional sign height, or (2) the height of the roadway crown of the adjacent street which the sign faces, whichever is higher, to the highest point of the sign structure, including the bracket, supports, and any sign face surrounds. The above diagram illustrates sign height measurement.

2. Sign Area Measurement

- (A) For signs mounted on a freestanding background or projecting from a building, the entire area of the framework or background of the sign is calculated as the sign area, including any material or color forming the sign face or background used to differentiate the sign from the sign structure against which it is placed. (See diagram "A" below).
- (B) For signs consisting of freestanding letters or features attached to a wall or monument, the sign area is calculated as the total area of an imaginary rectangle that contains all letters or features of the sign. (See diagram "B" below).
- (C) Sign area does not include any supporting framework or bracing unless such framework or bracing is part of the message or sign face. (See diagram "A" below).



- (D) When two sign faces are placed back-to-back, so that both faces cannot be viewed from any one point at the same time and part of the same sign structure and are not more than 24 inches at their furthest distance apart, the sign area shall be computed as the measurement area of one of the faces.

Commented [WM42]: This approach to monument signage would allow for large ground-mounted signs in most districts, if individual letters are counted separately for sign area, as opposed to all text being counted together, or each line counted separately.

Commented [NN43]: This language was changed from Bill Mackey's version to reflect the 6/24/2022 email, which indicated that "We discussed not calculating sign area for each individual letter but for the composite area of the letters." Furthermore, the graphic "B" below was updated to show such change.

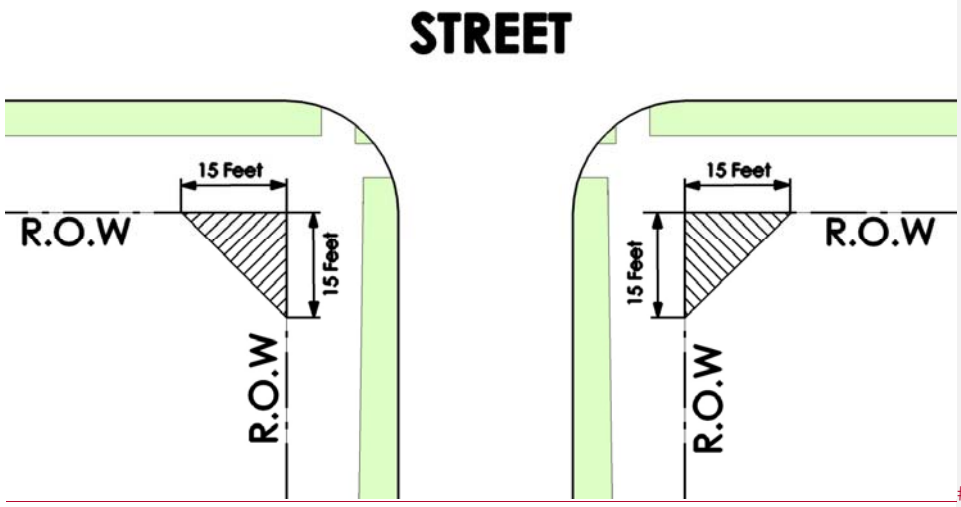
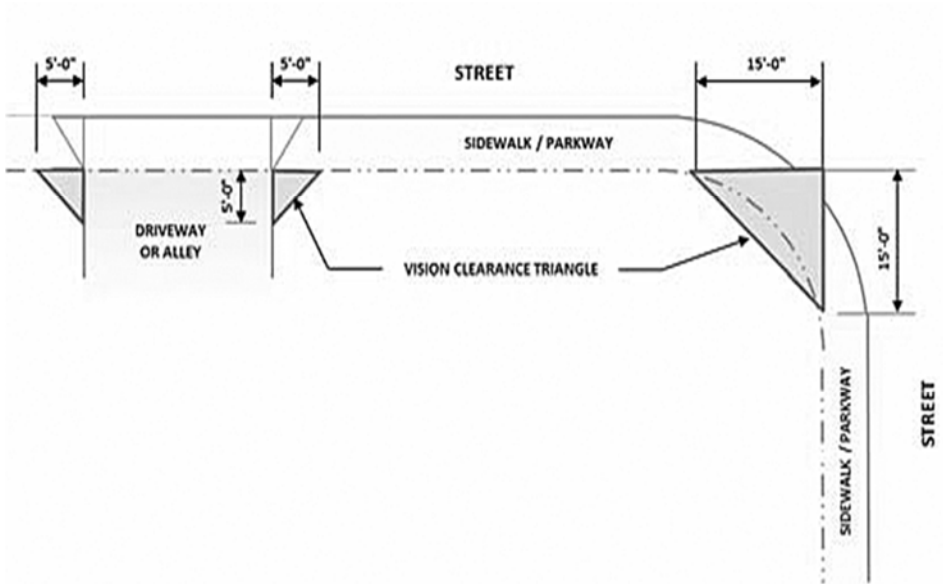
ARTICLE IV. GENERALLY APPLICABLE REGULATIONS
SECTION 37. SIGNS

37.4 SIGN LOCATION

Formatted: Font: Bold, Not Italic

1. Signs shall not be situated so that they interfere with the movement or visibility for pedestrians, cyclists, or motorists, or in so that they any way obstructs views of traffic signals and or other traffic devices.
2. Signs and their supporting structures shall not interfere with public utility equipment or communication lines/equipment that are either above or below the grade.
3. At a minimum, s At a minimum, signs shall not be located within the vision clearance triangle. The vision clearance triangle means the triangular area adjacent to the intersection of any street established by measuring a distance of 15 feet from the point of intersection of two streets along the right-of-way of each of the intersecting streets, or a distance of 5 feet from the point of intersection of a street and a driveway and connecting the ends of each measure distance to assure adequate visibility sight lines for vehicular traffic approaching the intersection. Exception: Wall signs and any other signs that are placed flat against a building wall are not subject to this requirement.

ARTICLE IV. GENERALLY APPLICABLE REGULATIONS
SECTION 37. SIGNS



37.5 SIGN MAINTENANCE

Formatted: Font: Bold, Not Italic

ARTICLE IV. GENERALLY APPLICABLE REGULATIONS
SECTION 37. SIGNS

All signs shall be maintained in safe and good structural condition, in compliance with all applicable *building* and electrical codes, and in conformance with this chapter at all times. Such maintenance includes replacement of all defective bulbs, parts, materials, painting, repainting, cleaning, and other acts required for maintenance of erected signs. If any *sign* does not comply with the above maintenance and repair standards, the County shall require its removal in accordance with SECTION 37~~Article XX~~.

37.6 REMOVAL OF UNSAFE, UNLAWFUL, OR ABANDONED SIGNS

Formatted: Font: Bold

1. Upon written notice by the Zoning Administrator, the owner, person, or firm maintaining a sign shall remove the sign when it becomes unsafe, is in danger of falling, or it is determined by the County to be a nuisance in accordance with SECTION 37~~County Code Art. XX~~, or it is deemed unsafe by the County or it is unlawfully erected in violation of any of the provisions of this chapter.
2. The County may remove or cause to be removed the sign at the expense of the property owner or authorized agent in the event of the owner of the person or firm maintaining the sign has not complied with the terms of the notice within 30 days of the date of the notice. In the event of immediate danger, the County may remove the sign immediately.

37.7 PERMITS

Except for those signs set forth herein which may be erected without obtaining a permit, every person desiring to erect a sign shall first obtain a sign permit and all other permits required by applicable County ordinances.

37.8 PROHIBITED AND EXEMPT SIGNS – GENERALLY

Formatted: Font: Bold

1. No sign shall be erected, hung, placed, or painted in any district except as herein provided.
2. No sign shall be erected, hung, affixed, painted or otherwise displayed or altered in size or location unless a permit has been issued by the Zoning Administrator.
3. Permitted signs for a nonconforming business or industry and cottage industries shall consist of those signs permitted in the "V," Village District. Signs existing at the time of enactment of this Ordinance and not conforming to its provisions, but which were constructed in compliance with previous regulations shall be regarded as nonconforming signs. Nonconforming signs that are structurally altered, relocated, or replaced shall comply immediately with all provisions of this Ordinance. Nonconforming signs destroyed or damaged by accident or Act of God shall comply immediately with all provisions of this Ordinance.

Commented [WM44]: From existing Code, Section 2.3, excluding the clause: "unless otherwise provided by this ordinance."

37.9 PROHIBITED SIGNS

Commented [WM45]: From existing Code, Section 2.3, with some separately numbered items being combined into one larger item

Except as otherwise provided by this chapter, the following signs are prohibited within the County:

Formatted: Font: Bold

1. Dilapidated signs, including sign structures.

ARTICLE IV. GENERALLY APPLICABLE REGULATIONS
SECTION 37. SIGNS

2. Signs in the form of a banner, pennant, streamer, ribbon, spinner, balloon, string of lights, air- or gas-filled figure, or other device that will move in the wind or by mechanically as a result of human activity.
3. Beacon signs or search lights.
4. Electronic message centers, changeable copy signs, and electronic signs. Exception: As expressly permitted in SECTION 37 ~~Sec. XX~~ herein below.
5. Multi-faced signs (signs with more than two sides).
6. Neon (or LED tube or rope lighting resembling neon) window signs larger than 3 square feet in total area.
7. Pole signs and pylon signs. Exception: ~~Wayfinding~~ Directional or wayfinding signs and freestanding signs, and temporary banner signs, may be permitted as set forth herein below.
8. Portable signs. Exception: Signs mounted, wrapped or painted on a moving vehicle are permitted so long as the vehicle is currently being utilized for a properly licensed business and, whenever the vehicle is parked and not utilized for said business, it is parked at a designated service/loading and unloading area or at the furthest-available parking space from a right-of-way. Alternatively, such a vehicle may be parked behind the business to which it relates if to do so minimizes the view of the portable sign by the public.
9. Signs on public rights-of-way other than publicly owned or maintained signs and signs pertaining to railroad crossings.
10. Signs containing obscene statements, words, or depictions that are may be construed to offend public morals or decency.
11. Signs that visually simulate an official traffic control device, warning sign, or regulatory sign, or which hide from view any traffic control device, signal, or public service sign.
12. Signs that emit or utilize, in any manner, any sound capable of being detected on any traveled road or highway by a person with normal hearing abilities.
13. Signs that interfere with road or highway visibility or obstruct or otherwise interfere with the safe and orderly movement of traffic or which otherwise pose a hazard to traffic due to structural deficiencies in the structure of such signs.
14. Signs attached to a fire escape or that obstruct any fire escape, any means of egress or ventilation or shall prevent free passage from one part of a roof to any other part thereof.
15. Signs that do not conform to County or State building and electrical codes.
16. Signs that are in violation of the rules and regulations of any zoning district or zoning overlay district.
17. Signs that are structurally unsound or are hazardous to public safety or health.

Commented [WM46]: Similar to language in existing code, Section 2.5

Commented [NN47R46]: Does this overlap with number 3 "Animated signs, including balloons, streamers, air or gas filled figures, and signs that move mechanically as a result of human activity, wherever located."

Commented [WM48]: The existing Code does not include this exemption; however, neon of two square feet or less is permitted in the Village zoning district.

Commented [WM49]: Similar to language in existing code, Section 2.5; however, the provision has been expanded with more description.

Commented [WM50]: Similar to language in existing code, Section 2.5

ARTICLE IV. GENERALLY APPLICABLE REGULATIONS
SECTION 37. SIGNS

18. Signs that change color(s), flash, blink, oscillate, or intimate movement through lighting effect(s) or the use of video display of any kind, and in any way visible from the right-of-way.
19. Signs painted on the roof of a *building* or supported by poles, uprights, or braces extending from or attached to the roof of a *building* or projected above the roof of a *building* or above the parapet.
20. Signs attached to a fence, wall, antenna, other *sign*, *tree* or other vegetation, or to any public *structure* such as a utility pole, without permission of the owner.
21. Outdoor advertising *structures*, poster panels, billboards, or signs of any other type advertising products or services not available on the *premises*.

37.10 EXEMPT SIGNS

Other than the following exempt signs, all signs require a permit in accordance with the requirements of this chapter. While exempt signs do not require a permit, they are not exempt from any applicable standards of this chapter and shall be subject to all applicable *regulations* herein:

1. Public signs of a noncommercial nature and in the public interest, erected by, or on the order of a public official.
2. Painted signs, decals, or other signs located directly inside of or on the surface of ~~the~~ window and/or door of the ground floor of a commercial use, if less than 30 percent of the area of the ~~a~~ window.
3. Door signs, if less than 2 square feet in total area ~~and not more than one sign~~ per door.
4. Yard signs, if no lot contains more than 5 yard signs and if each *yard sign* is not larger than 6 square feet. ~~—See applicable regulations herein below.~~
5. Nameplates, if not more than 2 square feet in *sign* area per nameplate and no more than 1 nameplate per ~~One nameplate~~ building entrance ~~not more than two square feet in total area.~~
6. Address placards, if ~~erected~~ for the sole purpose of displaying *street numbers* ~~as may be required by other ordinances.~~
~~—Flags, if not more than 3 flags per lot and other signs required by law.~~
7. Up to three flags of any fabric or bunting containing colors, patterns, or symbols; attached to a flagpole as a freestanding *structure*, or a *structure* attached to a *building* or to the roof of a *building*, on a parcel of record and used for the sole purpose of displaying flags, the height of which shall be measured from the average *grade*.
8. Non-governmental traffic control and directional devices located entirely on private property and are consistent with those found in the manual of uniform traffic control devices in or adjacent to parking areas, and driveways and warning signs located at railroad crossings.

Commented [WM51]: Similar to language in existing code, Section 2.5

Commented [WM52]: Similar to language in existing code, Section 2.5

Commented [WM53]: The existing text in Section 2.4 includes *exemptions* that are not included in the proposed draft for institutional signs up to 25 square feet in area, real estate signs up to six square feet in area for 14 days, and construction signs up to six square feet in area to be removed 14 days after completion. Removal of these *sign* types are to provide for a content-neutral signage approach as required by current case law.

Formatted: Font: Bold

Commented [WM54]: From existing Code, Section 2.4, excluding the clause: "such as safety signs, danger signs, trespassing, traffic, memorial plaques, signs of historic interest and the like."

ARTICLE IV. GENERALLY APPLICABLE REGULATIONS
SECTION 37. SIGNS

9. Government mandated signs in compliance with the manual of uniform traffic control devices that comply with the requirements of state law for such signs placed or required to be placed by a government entity.
10. Menu signs/ordering kiosks placed adjacent to a commercial drive-thru, with a maximum of ~~four~~ 4 such signs per property, so long as any ground-mounted menu sign does not exceed 18 square feet and any wall-mounted menu-sign does not exceed ~~nine~~ 9 square feet, as well as drive-thru menu sign accessory panel exchanges.
11. Sandwich boards. See applicable regulations herein below.
12. A limited-duration banner sign for a new business up to ~~for~~ 60 days prior to the installation of a permanent sign. See applicable regulations herein below.
13. One neon (or LED tube or rope lighting resembling neon) window sign not larger than 3 square feet in total area per individual tenant suite. No blinking shall be allowed.
14. Any signs required by law.

37.11 DEFINED SIGN TERMS

In addition to the sign types defined below in this chapter, the following defined terms are used in this chapter:

1. **Abandoned Sign:** A permanent sign, including the structural supports and electrical connections, that was legally erected as a location sign, but the building has not been used for 6 months or more, is considered abandoned. A sign for a seasonal use is considered abandoned only if the site remains unused for 12 months.
2. **Animated Sign:** Any sign that includes action or motion.
3. **Common Development:** A parcel or combination of parcels which share a common development plan, or that are dependent upon one another for access, parking, or utilities.
4. **Detached Sign:** A sign not attached to or painted on a building, but which is affixed to the ground. A sign attached to a flat surface, such as a fence or wall not a part of a building, shall be considered a detached sign.
5. **Electronic Message Center (EMC):** An electrically activated changeable copy sign having variable message and/or graphic presentation capability that can be electronically programmed by computer or handheld device from a remote location.
6. **Flashing Sign.** An illuminated sign on which the artificial or reflected light is not maintained stationary and constant in intensity and color at all times when in use. Any sign that revolves or moves shall be considered a flashing sign.
7. **Illuminated Sign:** Any sign designed to give forth artificial light, reflect light from another source, or is back lighted by spotlights or flood lights not a part of or attached to the sign itself.

Commented [WM55]: Accessory Sign is in the existing code, but not included in the proposed draft. Projecting Sign is relocated to the new graphics section, and it does not appear in this section.

Commented [NN56R55]: Projecting sign is defined in the table on page 10

Formatted: Font: Bold, Not Italic

Commented [NN57]: To be relocated to a section on nonconformities

Commented [WM58]: From existing Code, Section 2.2

Commented [WM59]: From existing Code, Section 2.2

ARTICLE IV. GENERALLY APPLICABLE REGULATIONS
SECTION 37. SIGNS

~~**Main Entrance:** The entrance of a building that is intended to be the primary public pedestrian access into and out of the building.~~

Commented [WM60]: Term not used elsewhere in the draft proposed code.

8. ~~**Marquee Sign:** A covered structure projecting from and supported by the building with independent roof and is erected over a doorway or doorways.~~

Commented [WM61]: From existing Code, Section 2.2

9. ~~**Parapet:** A low wall or protective barrier that extends vertically above the roof or uppermost floor of a building or other structure.~~

Commented [NN62]: These definitions are not necessary and can be omitted.

10. ~~**Pole Sign:** A permanent sign that is mounted on a freestanding pole or other support that is placed on, or anchored in, the ground and that is independent from any building or other structure.~~

11. ~~**Portable Sign:** Any sign not permanently attached to the ground or other permanent structure; or a sign designed to be transported, including, but not limited to, signs designed to be transported by means of wheels; balloons used as signs; and signs attached to or painted on vehicles while visible from the public right-of-way, except as provided herein. For the purposes of this chapter, sandwich board signs, banners and pole banners as prescribed herein are not considered portable signs.~~

12. ~~**Primary Vehicle Entrance:** The entrance that provides vehicular access to a property from a street that is intended to be the main vehicular entrance serving the building or common development.~~

13. ~~**Sign:** Any letters, figures, design, symbol, trademark or illuminating device intended to attract attention to any place, subject, person, firm, corporation, public performance, article, machine, or merchandise, whatsoever out of doors for recognized advertising purposes. However, this shall not include any official court or public notices nor the flag, emblem or insignia of a government, school, or religious group when displayed for official purposes. Interior signs, if located on a window or within a distance equal to the greatest dimension of the window and if obviously intended for viewing from the exterior, shall be considered an exterior sign for the purposes of this Ordinance.~~

Commented [NN63]: Move to Glossary

37.12 NONCONFORMING SIGNS – USE AND MAINTENANCE

Formatted: Font: Bold

1. Any sign shall be considered a nonconforming sign if it:

- (A) Does not conform to one or more sign regulation of this Ordinance;
- (B) Existed on the effective date of this Ordinance; and
- (C) Either conformed to the regulations of or was considered to be a nonconforming sign by the land use ordinance in effect the day before the effective date of this Ordinance.

2. Any prohibited sign that existing as of August 1, 1989, shall be considered nonconforming signs.

Commented [WM64]: From existing Code, Section 2.5, un-numbered subsection on Prohibited signs

3. Whether a sign is nonconforming shall be a question of fact and shall be decided by the Zoning Administrator.

ARTICLE IV. GENERALLY APPLICABLE REGULATIONS
SECTION 37. SIGNS

4. Any nonconforming sign may be continued to be used, if all of the following conditions are met:

- (A) The nonconforming sign conforms to the restrictions of this chapter;
- (B) The nonconforming sign is not expanded, altered, relocated, replaced, or improved except to bring the nonconforming sign into compliance with the sign regulations of this Ordinance; and
- (C) The sign is maintained in good condition and repair.

37.13 NONCONFORMING SIGNS - REPAIR AND REPLACEMENT; EXCEPTIONS

Formatted: Font: Bold

Minor repairs and maintenance of nonconforming signs shall be permitted. Structural repairs or changes in the size or shape of a nonconforming sign shall be permitted if the changes do not expand the nonconforming nature of the sign. A nonconforming sign shall not be replaced by another nonconforming sign. Exceptions: (i) the substitution or interchange of sign panels, painted boards, or dismountable material on nonconforming signs shall be permitted; (ii) the substitution or interchange of sign lighting types on nonconforming signs shall be permitted; (iii) the substitution, interchange, or replacement of sign base and/or surround materials on nonconforming signs shall be permitted; (iv) a nonconforming sign damaged or destroyed by act of God or by other circumstances beyond the control of the owner of the sign may be repaired or replaced if the repairs do not exceed 100 percent of total replacement cost.

37.14 RELOCATION OF NONCONFORMING SIGNS

Formatted: Font: Bold

A nonconforming sign may be relocated for the purposes of road or sidewalk construction, purchases of right-of-way, or other public works or transportation project initiated by the County or other public agency.

37.15 SIGN ADMINISTRATION

Formatted: Font: Bold, Not Italic

Inspection – Signs for which a permit is required may be inspected periodically by the Zoning Administrator for compliance with this and other codes of the County.

1. Maintenance – All signs and components thereof shall be kept in good repair and in a safe, neat, clean and attractive condition.
2. Removal of Signs – The Zoning Administrator may order the removal of any sign erected or maintained in violation of this code. The Zoning Administrator shall give 30 days' notice in writing to the owner of such signs, or of the building, structure or premises on which such sign is located, to remove the sign or to bring it into compliance. Upon failure to comply with this notice the Zoning Administrator or duly authorized representative may remove the sign at cost to the owner. The Zoning Administrator may remove a sign immediately and without notice if, in his opinion, the condition or location of the sign is such as to present an immediate threat to the safety of the public.
3. Abandoned Signs – A sign shall be removed by the owner or lessee of the premises upon which the sign is located when the business that it advertises is no longer conducted on

Commented [WM65]: From existing Code, Section 2.6

**ARTICLE IV. GENERALLY APPLICABLE REGULATIONS
SECTION 37. SIGNS**

the premises. If the owner or lessee fails to remove it, the Zoning Administrator shall give the owner fifteen (15) days written notice to remove it. Upon failure to comply with this notice, the Zoning Administrator, or the Zoning Administrator's duly authorized representative, may remove the sign at cost to the owner. Where a successor to a defunct business agrees to maintain the signs as provided in this code, this removal requirement shall not apply.

Commented [WM66]: From existing Code, Section 2.6

37.16 NON-INCIDENTAL SIGN TYPES

The following non-incident sign types are allowed on private property within the County according to the standards and subject to all requirements set forth herein: (a) ground mounted signs; and (b) building mounted signs.

Commented [WM67]: New material except for text of Projecting Sign

Formatted: Font: Bold, Not Italic

1. Ground Mounted Signs

<u>Sign Type</u>	<u>Definition</u>	<u>Example Graphic</u>
Monument Sign	D#z r0vphg#vj q#dwdfkhg#z #h#hup dghq# irxqgdwlrq#ru#dvwngq#r #h#dvh#lqg#rv# dwdfkhg#ru#ghshgghqv#ksrq#lq #wxfwuh# srd#brv#ru#p ldu#xssru##	
Freestanding Sign	D#vj q#z klfk#brw#dwdfkhg#r #d#x#lqj / dqa#z klfk#dqjv#urp #h#xssru#wxfwuh# dwdfkhg#r #h#xssru#lqj#wxfwuh#dwdfkhg# w#kh#j#urxqg#	

2. Building Mounted Signs

<u>Sign Type</u>	<u>Definition</u>	<u>Example Graphic</u>
Projecting Sign	D#vj q#r wkh#kdg#h#z d#vj q#z klfk#urmfwr# urp #lqg#h#xssru#h#l #h#z d#k# d#x#lqj#ru#wxfwuh#h#h#hup #urmfwr# vj q#q#foghv#h#p dutxhh#vj q#	

Commented [WM68]: From existing Code, Section 2.2 Definitions

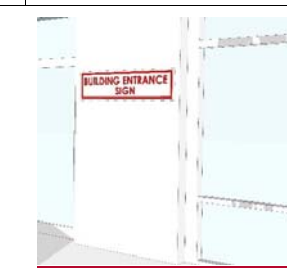

ARTICLE IV. GENERALLY APPLICABLE REGULATIONS
SECTION 37. SIGNS

<p>Wall Sign or Flat Sign</p>	<p>Any sign attached parallel/flat to a wall, painted on the wall surface, or erected and confined within the limits of an outside wall of any building or structure, which is supported by such structure or building, and which displays only one sign surface.</p>	
<p>Window Sign</p>	<p>Any sign attached to or painted on a window or glass door of a building or structure, which is supported by such structure or building, and which displays only one sign surface.</p>	


37.17 INCIDENTAL SIGN TYPES

Formatted: Font: Bold, Not Italic

The following incidental sign types are allowed on private property within the County according to the standards and subject to all requirements set forth herein: (a) building identification signs; (b) safety signs; (c) directional signs; and (d) subdivision identification signs.

Sign Type	Definition	Example Graphic
<p>Building Entrance Sign</p>	<p>Any sign attached to or painted on a building entrance, which is supported by such structure or building, and which displays only one sign surface.</p>	
<p>Vehicle Entrance Sign</p>	<p>Any sign attached to or painted on a vehicle entrance, which is supported by such structure or building, and which displays only one sign surface.</p>	


ARTICLE IV. GENERALLY APPLICABLE REGULATIONS
SECTION 37. SIGNS

<p>Subdivision Entrance Sign</p>	<p>D#p rpxp hqvwjgqshup lwhg#b#hv#bhgwldg g.lwlfw#z k.lfk#f.rqvlbv#qd #rqn#b.lwlfw# v.ljqdjh#hhd#z l.k.b#k#h#v.j.g#d.f#h#u.k#h# s.x.s.r.v.h#z.#h.g.w.l.l.j.j.#k#h#g.w.d.g.f#.#h# v.x.e.g.y.l.v.l.r.g.#h.u.r.p.#h.#w.h.h.w.#h#</p>	
---	---	--

37.18 SIGN LIGHTING

Formatted: Font: Bold, Not Italic

1. ~~No sign may be illuminated except when using external lighting. See the example below:~~

<u>Sign Lighting</u>	<u>Definition</u>	<u>Example Graphic</u>
<p>External Lighting</p>	<p>D.#.l.sh#.#h#p.l.d.w.r.g#z.k.h.u#k#h#r.x.u.f#h#.# d.j.k.w#h.(w.h.u.g.d.k.r.#h.g.g.#h.g.h.s.h.g.g.h.g.w#.#h#k#h# v.l.j.g#w.x.f.w.u.h.#h.g.g.#k#h#p.l.d.w.r.g#d.g.l.v.h.v# w.r.z.d.g#k#h#p.h.v.v.d.j.h#h.d#h.z.d.l.#h.u.r.p.#k#h# y.l.z.h.u#k#l.v#h.g.f.o.g.h.v#j.r.r.v.h#h.f.n.#h.j.h.d.u#v.l.j.g# d.j.k.w.#h.g.g.#h.u.r.x.q.g#p.r.x.g.w.h.g#h.s.r.v.d.j.k.w#</p>	

2. ~~The light from any illuminated sign shall be so shaded, shielded, or directed that the light intensity or brightness will not be objectionable to surrounding areas.~~

- (A) ~~No sign shall have blinking, flashing or fluttering lights or other illuminating device which has a changing light intensity, brightness or color. Beacon lights are not permitted.~~
- (B) ~~No colored lights shall be used at any location or in any manner so as to be confused with or construed as traffic control devices.~~
- (C) ~~Neither the direct, nor the reflected light from primary light sources shall create a traffic hazard to operators of motor vehicles on public thoroughfares.~~
- (D) ~~No exposed reflective type bulbs and no strobe light or incandescent lamp which exceeds 15 watts shall be used on the exterior surface of any sign so as to expose the face of the bulb, light or lamp to any public street or adjacent property.~~

Commented [WM69]: From existing Code, Section 2.5, unnumbered subsection on illumination

- ~~1. The light from any illuminated sign shall be so shaded, shielded or directed that the light intensity or brightness will not be objectionable to surrounding areas.~~
- ~~2. No sign shall have blinking, flashing or fluttering lights or other illuminating device which has a changing light intensity, brightness or color. Beacon lights are not permitted.~~
- ~~3. No colored lights shall be used at any location or in any manner so as to be confused with or construed as traffic control devices.~~
- ~~4. Neither the direct, nor the reflected light from primary light sources shall create a traffic hazard to operators of motor vehicles on public thoroughfares.~~

ARTICLE IV. GENERALLY APPLICABLE REGULATIONS
SECTION 37. SIGNS

5. No exposed reflective type bulbs and no strobe light or incandescent lamp which exceeds 15 watts shall be used on the exterior surface of any sign so as to expose the face of the bulb, light or lamp to any public street or adjacent property.

Commented [WM70]: From existing Code, Section 2.5, unnumbered subsection on illumination

Commented [WM71]: This represents a new area of signage regulation.

37.19 ELECTRONIC MESSAGE CENTER (EMC) AND MANUAL CHANGEABLE COPY

1. Electronic message centers shall be permitted as a component of gasoline station signage, quasi-public/institutional uses in accordance with the following standards:

(A) No sign containing an electronic message center shall be located within 125 feet of any signalized intersection as measured from the point where the existing right-of-way lines of the intersecting streets meet. In a case where a rounded or cut property corner exists, this measurement shall be taken from the point of the intersection of the existing rights-of-way lines, as extended. The distance shall be measured along the right-of-way line from the point of intersection. (See graphic illustration.)



(B) Any electronic message center that is located within 300 feet of any residential use must automatically turn off between the hours of 11:00 p.m. and 6:00 a.m. daily.

(C) An electronic message sequence must be accomplished by means of fading or dissolving but shall not scroll, travel, or flash. A transition sequence must be completed in no less than 8 seconds.

(D) No portion of any sign may change its message or background in a manner or by a method of display characterized by motion, other than fading or dissolving, or pictorial imagery or depicts action or a special effect to imitate movement, or the presentation of pictorials or graphics displayed in a progression of frames that give the illusion of motion or the illusion of moving objects, moving patterns or bands of light or expanding or contracting shapes.

(E) Electronic message centers shall be designed to either freeze the display in one static position, display a full black screen, or turn off in the event of a malfunction.

(F) Portable electronic message signs are prohibited. No electronic message center shall be permitted to be included as part of any limited duration sign.

ARTICLE IV. GENERALLY APPLICABLE REGULATIONS
SECTION 37. SIGNS

2. Manual changeable copy signs are permitted only when integrated into signage for a quasi-public/institutional use or as permitted for a gasoline station.
3. Area available for changeable copy, including electronic message centers and manual changeable copy, shall be limited to 15% of the total sign area. This subsection limit is not applicable to volunteer fire companies.[#]

Commented [WM72]: From existing Code, Section 2.3

Commented [WM73]: This section reformats the presentation of sign area allowances found in Section 2.5 of the existing Code.

Formatted: Font: Bold

37.20 PERMITTED SIGNS BY DISTRICT

1. The type, total sign area and dimensions permitted on farms in the Agriculture Zoning District (AZD) and bona fide farms in any district are as set forth in the table below:

<u>Type, Area and Dimensions</u>	<u>Sign Type</u>	<u>On Any Bona Fide Farm in AZD</u>
<u>Ground Mounted Signs</u>		<u>Permitted as set forth below:</u>
<u>Freestanding Signs (1 total per lot max.) advertising products raised on the premises and ag industries</u>		<u>1 per lot max. Up to 16 sq. ft. each max.</u>
<u>Identification Sign (1 total)</u>		<u>4 sq. ft. max.</u>
<u>Incidental Signs</u>		<u>Permitted as set forth below:</u>
<u>Building Identification Signs (up to 2 total)</u>		<u>1 sign per lot max. Up to 24 sq. ft. max. each</u>
<u>Building Identification Sign, incidental to a home occupation</u>		<u>1 sign per lot max., incidental to a home occupation Up to 2 sq. ft. each</u>
<u>Safety Signs</u>		<u>Unlimited number per lot Up to 2 sq. ft. max. each</u>
<u>Directional Signs</u>		<u>Unlimited number per lot Up to 4 sq. ft. max. each</u>
<u>Any sign type, used to identify a farm or approved subdivision</u>		<u>1 per farm or approved subdivision max. Up to 4 sq. ft. each</u>
<u>Subdivision Identification Sign (1 total)</u>		<u>Not Permitted</u>
<u>Flags</u>		<u>Permitted as set forth below:</u>
<u>Incidental Flags (flags of any Nation, State, County or Municipality)</u>		<u>3 incidental flags per lot max. 3 total Up to 28 sq. ft. each</u>
<u>Illumination</u>		<u>Permitted as set forth below:</u>
<u>External</u>		<u>Permitted</u>

- [#]
2. The type, total sign area, and dimensions permitted in the CC, C, C-CA, I, ICA-LDA, EC, and M districts for non-farm uses are as set forth in the table below. In no instance shall the total sign area on buildings less than 20,000 sq. ft. exceed ½ sq. ft. per linear foot of building frontage.[#]

ARTICLE IV. GENERALLY APPLICABLE REGULATIONS
SECTION 37. SIGNS

<u>Type, Area and Dimensions</u>	<u>CC, C, CCA, I, ICA-LDA, EC, M</u>
<u>Ground Mounted Signs</u>	<u>Permitted as set forth below:</u>
<u>Monument Sign or Freestanding Sign</u>	<p>All businesses: <u>1 monument sign max. per lot if no freestanding sign is erected</u> <u>25 sq. ft. max. max. each; 25 ft. high max.</u></p> <p>Waterfront businesses: <u>1 additional monument sign max., directed at water, if no freestanding sign is directed at water</u> <u>20 sq. ft. max.; max and 20 ft. high, or wall sign (see below)</u> <u>-max.</u></p>
<u>Freestanding Sign</u>	<p>All businesses: <u>1 freestanding sign max. per lot if no monument sign is erected</u> <u>25 sq. ft. max. each; 25 ft. high max.</u></p> <p>Waterfront businesses: <u>1 additional freestanding sign max., directed at water, if no monument sign is directed at water</u> <u>20 sq. ft. max.; 20 ft. high max.</u></p>
<u>Identification Sign</u>	<u>For three or more establishments, 65 sq. ft. max.</u>
<u>Building Mounted Signs</u>	<u>Permitted as set forth below:</u>
<u>Wall Sign</u>	<p><u>Buildings of less than <20,000 sq. ft. may have, one 1 wall sign max. per establishment. Each wall sign may be up to limited to 5% of the area of the establishment's façade fronting the road, but not to exceed 25 sq. ft. or one projecting sign (see below)</u></p> <p><u>Buildings of >= 20,000 sq. ft. or more may have 1 wall sign max. per establishment. Each wall sign may be up to limited to 1/2 sq. ft. per linear foot of the establishment's façade fronting the road, not to exceed 100 sq. ft. and uses colors approved by Planning Commission and external illumination only; or one projecting sign (see below)</u></p> <p><u>Waterfront businesses only, 20 sq. ft. max., 20 ft. high max.</u></p>
<u>Projecting Sign</u>	<p><u>If an establishment has a wall sign: No projecting sign permitted</u></p> <p><u>If an establishment does not have a wall sign: 1 projecting sign max. per establishment</u> <u>10 sq. ft. max. each max.</u></p>
<u>Neon Window Sign</u>	<u>1 sign max. per lot</u> <u>2 sq. ft. max. inside mount only max. each</u>
<u>Incidental Signs</u>	<u>Permitted as set forth below:</u>

Commented [NN74]: Isn't this an incidental sign? I've deleted it, as Building Identification Sign is listed in Incidental Signs area below.

ARTICLE IV. GENERALLY APPLICABLE REGULATIONS
SECTION 37. SIGNS

Building Identification Signs Signs (up to 2 total)	1 sign max. per lot 2 sq. ft. max. each 4 sq. ft. max.
Building Identification Sign, incidental to a home occupation	1 building identification sign max. per lot, incidental to a home occupation 2 sq. ft. max. each
Building Identification Sign, incidental to a collection of 3 or more establishments	1 sign max. per collection of 3 or more establishments 65 sq. ft. max. each
Safety Signs Safety Signs	Unlimited number per lot 2 sq. ft. max. each 2 sq. ft. max.
Directional Signs Directional Signs	Unlimited number per lot 4 sq. ft. max. each 4 sq. ft. max.
Subdivision Identification Sign (1 total)	1 max. per approved subdivision 10 sq. ft. max. each max.
Flags	Permitted as set forth below:
Incidental Flags (flags of any Nation, State, County or Municipality)	3 total 3 incidental flags max. per lot 28 sq. ft. max. each
Non-Incidental Flag	1 total max. per lot 15 sq. ft. max. max. each, mounted on <i>building facade (not roof) or approved flagpole</i>
Illumination	Permitted as set forth below:
External	Permitted on all signs except neon window signs

3. The type, total sign area and dimensions permitted in the AZD, RCD, RC, RR, CAR, CR districts for non-farm uses are as set forth in the table below:

Commented [INN75]: Where is this in the code? Just Incidental listing under Section 2.5 on pg. 315?

Type, Area and Dimensions	RCD, RC, RR, CAR, CR and Non-Farms in AZD
Ground Mounted Signs	Permitted as set forth below:
Monument Sign (RC, RCD, RR and CR only)	1 sign max. at primary vehicle subdivision entrance only (see subdivision identification sign below)
Incidental Signs	Permitted as set forth below:
Building Identification Signs (up to 2 total per lot max.)	4 sq. ft. max. each
Safety Signs (unlimited number)	2 sq. ft. max. each
Directional Signs (unlimited number)	4 sq. ft. max. each
Subdivision Identification Sign (1 total per lot max.)	10 sq. ft. max. each
Flags	Permitted as set forth below:
Incidental Flags (flags of any Nation, State, County or Municipality) (3 per lot max.)	3 total 28 sq. ft. max. each
Illumination	Not permitted

ARTICLE IV. GENERALLY APPLICABLE REGULATIONS
SECTION 37. SIGNS

4. The type, total *sign* area and dimensions permitted in the V and IV districts for non-farm uses are as set forth in the table below:

Type, Area and Dimensions	V, IV
Ground Mounted Signs	Permitted as set forth below:
<u>Monument Sign or Freestanding Sign</u>	<u>1 sign max. per lot if no freestanding sign is erected</u> <u>25 sq. ft. max. each</u>
<u>Freestanding Sign</u>	<u>1 sign max. per lot if no monument sign is erected</u> <u>25 sq. ft. max. each</u>
Building Mounted Signs	Permitted as set forth below:
<u>Wall Sign</u>	<u>1 sign max. wall sign per establishment if no projecting sign is erected</u> <u>limited to 25 sq. ft. max. or 5% of the front façade of the establishment max., whichever is less; or one projecting sign (see below)</u>
<u>Projecting Sign</u>	<u>1 sign max. per establishment if no wall sign is erected</u> <u>5 sq. ft. max. each</u>
Incidental Signs	Permitted as set forth below:
<u>Building Identification Signs</u> <u>Building Identification Signs (up to 2 total)</u>	<u>1 sign max. per lot</u> <u>2 sq. ft. max. each</u> 4 sq. ft. max.
<u>Building Identification Sign, incidental to a home occupation</u>	<u>1 sign max. per lot, incidental to a home occupation</u> <u>2 sq. ft. max. each</u>
<u>Safety Signs</u>	<u>Unlimited number per lot</u> <u>2 sq. ft. max. each</u>
<u>Directional Signs</u>	<u>Unlimited number per lot</u> <u>4 sq. ft. max. each</u>
<u>Subdivision Identification Sign</u>	<u>1 sign max. per lot per approved subdivision</u> <u>10 sq. ft. max. each</u>
<u>Safety Signs</u>	<u>2 sq. ft. max.</u>
<u>Directional Signs</u>	<u>4 sq. ft. max.</u>
<u>Subdivision Identification Sign (1 total)</u>	<u>10 sq. ft. max.</u>
<u>Neon Window Sign (IV district only)</u>	<u>1 sign max. per lot</u> <u>2 sq. ft. max. each, inside mount only</u>
Flags	Permitted as set forth below:

ARTICLE IV. GENERALLY APPLICABLE REGULATIONS
SECTION 37. SIGNS

<u>Incidental Flags (flags of any Nation, State, County or Municipality)</u>	<u>3 max. per lot</u> 3 total <u>28 sq. ft. max. each</u>
<u>Non-Incidental Flag</u>	<u>1 max. per lot</u> 1 total <u>15 sq. ft. max. each,</u> <u>mounted on building façade (not roof) or</u> <u>approved flagpole</u>
<u>Illumination</u>	<u>Permitted as set forth below:</u>
<u>External</u>	<u>Permitted on all signs except neon</u> <u>window signs</u>
<u>TOTAL SIGN AREA ALLOWANCE</u>	<u>1½ sq. ft. max. per linear foot of building</u> <u>frontage and no more than 100 sq. ft.</u> max <u>per lot.</u>

37.21 ADDITIONAL SIGN STANDARDS

Formatted: Font: Bold, Not Italic

1. Incidental flags shall not be used for advertising or commercial promotion.
2. All ground mounted signs shall be setback not less than five feet from the right-of-way line.
3. No wall sign shall project more than 12 inches from the building façade.
4. No projecting sign shall project more than 36 inches from the building façade.
5. All building mounted signs shall be mounted not less than nine feet about the grade immediately below the sign.
6. All supports and wiring for building mounted signs shall be concealed from public view.
7. No ground mounted sign may be taller than eight feet above the grade immediately adjacent to the sign base.
8. The total area of all signs on any property at any given time shall not exceed 100 square feet.

37.22 CRITERIA FOR BONUS SIGN AREA

Formatted: Font: Bold, Not Italic

To encourage design excellence, the maximum sign area for certain businesses (not including directional signs or signs for home occupations), industries, and agricultural uses, may be increased by the percentages herein. A separate bonus is granted for compliance with each of the criteria and the area is cumulative, but the percentage is based on the original sign area. In no instance shall the sign area exceed 32 square feet.

1. Detached signs may be increased as follows:
 - (A) Twenty percent when the sign is constructed of solid wood and uses colors approved by the Planning Commission.
 - (B) Ten percent when a directory sign utilizes uniform coloring and lettering for all establishments listed in the directory except the one major facility.

ARTICLE IV. GENERALLY APPLICABLE REGULATIONS
SECTION 38. SUPPLEMENTARY REGULATIONS

(C) Twenty percent when the sign is installed in a landscaped planter having an area twice the area of the resultant sign and the entire area is approved by the Planning Commission.

(D) Fifteen* percent when the sign is not designed or used with illumination, or the sign uses indirect lighting.

(E) Twenty percent when the sign uses a pedestal or monument base and does not exceed 5 feet in height.

2. Attached signs may be increased as follows, but only if the projection does not exceed 12 inches:

(A) Ten percent when all the lettering and background is uniform in style and color for signs in a shopping center or for any three consecutive separate establishments.

(B) Fifteen* percent if the sign is not designed or used with any illumination or the sign uses indirect lighting.

(C) Five percent if the sign design compliments and utilizes the architectural details of the facade, particularly with respect to historic structures.

Commented [WM76]: From existing Code, Section 2.7

~~38.137.23~~ **NEW SECTION TO BE INSERTED!**

~~SECTION 38~~ **SECTION 38** SUPPLEMENTARY REGULATIONS

~~39.138.1~~ **STATEMENT OF INTENT**

The purpose of this section is to set forth regulations to supplement the regulations appearing elsewhere in this Ordinance.

~~39.238.2~~ **MODIFICATION OF HEIGHT REGULATIONS**

Formatted: Font: Not Italic

1. Except within an area defined as an Airport Approach Zone by the Federal Aviation Agency or in the Kent County Airport Safety Area, the height limitations of this Ordinance shall not apply to:

Belfries	Ornamental towers and spires
Church spires	Public monuments
Conveyors	Silos and corn dryers
Elevator bulkheads	Stage towers or scenery lofts
Fire towers	Tanks
Flag poles	Water towers and stand pipes
Personal wireless facility, commercial radio, and television towers less than 200 feet in height	Wind energy systems, small, with a height not to exceed 80 feet unless a special exception is granted*

*Amended 9/6/11

ARTICLE IV. GENERALLY APPLICABLE REGULATIONS
SECTION 38. SUPPLEMENTARY REGULATIONS

2. Except within an area defined as an *Airport Approach Zone* by the Federal Aviation Agency or the Kent County *Airport Safety Area*, public, semi-public or service *buildings*, *hospitals*, and institutions or schools, when permitted in a district, may be erected to a height not exceeding 60 feet and *houses of worship* may be erected to a height not exceeding 75 feet when the required *side* and *rear yards* are each increased by at least one foot for each one foot of additional *building* height above the height *regulations* for the district in which the *building* is located.

~~39.3~~38.3 YARDS AND OPEN SPACE GENERALLY

1. Whenever a *lot* abuts upon a public *alley*, one-half of the *alley* width may be considered as a portion of the required *yard*.
2. Every part of a required *yard* shall be open to the sky, except as authorized by this Article, and except ordinary projections of sills, belt courses, window air conditioning units, chimneys, cornices, and ornamental features which may project to a distance not to exceed 24 inches into a required *yard* but not into a required *buffer*.
3. More than one main *building* may be located upon a *lot* or *tract* in the following instances:
 - (A) Institutional *buildings*
 - (B) Public or semi-public *buildings*
 - (C) *Multi-family dwellings*
 - (D) Commercial or industrial *buildings*
 - (E) Homes for the aged.
 - (F) Permitted agricultural and marine uses
4. The provisions of this exception shall not be construed to allow the location or erection of any *building* or portion of a *building* outside of the *buildable area* of the *lot*.

Formatted: Font: Not Italic

Formatted: Font: Not Italic

~~39.4~~38.4 FRONT YARDS

1. Where an official line has been established for the future widening or opening of a *street* or *major thoroughfare* upon which a *lot* abuts, then the depth of a *front* or *side yard* shall be measured from such official line. Unless otherwise provided, the *right of way* of any arterial *street*, so designated on the *Major Thoroughfare Map* shall be assumed to extend 40 feet on each side of the center line of the existing *right of way* for the purpose of measuring *front yards* required by this Ordinance.
2. On *through lots*, the required *front yard* shall be provided on each *street*.
3. There shall be a *front yard* of at least 15 feet on the side *street* of a *corner lot* in any district; provided, however, that the *buildable width* of a *lot* existing as of August 1, 1989 of this Ordinance shall not be reduced to less than 28 feet.

Formatted: Font: Not Italic

ARTICLE IV. GENERALLY APPLICABLE REGULATIONS
SECTION 38. SUPPLEMENTARY REGULATIONS

39.538.5 REAR YARDS

Formatted: Font: Not Italic

Open or lattice-enclosed fire escapes, outside stairways and balconies opening upon fire towers, and the ordinary projections of chimneys and flues may project into the required *rear yard* for a distance of not more than 5 feet, but only where the same are so placed as not to obstruct light and ventilation.

39.638.6 ACCESSORY BUILDINGS AND STRUCTURES

Formatted: Font: Not Italic

Formatted: Font: Not Italic

Except as herein provided, no accessory *building* shall project beyond a required *yard* line along any *street*. Accessory *buildings* in the *rear yard* may be located 3 feet from the side line and 5 feet from the rear line. *Farm* accessory *buildings* shall be a minimum of twenty-five feet from the side and rear property lines.

39.738.7 HABITAT PROTECTION AREAS

The following areas shall be considered habitat protection areas:

All designated Habitat Protection Areas, *buffers* and protective zones including:

1. Colonial water bird nesting *sites*;
2. *Historic waterfowl staging and concentrations areas* in tidal water, *tributary streams* or tidal and *non-tidal wetlands*;
3. Riparian *forest*;
4. *Forested areas* of 50 acres or more and *forest corridors* connecting these areas;
5. *Anadromous fish spawning areas*;
6. Threatened and *endangered species* and *Species in Need of Conservation* with their habitat;
7. *Non-tidal wetlands*;
8. Minimum 100-foot *buffer*;
9. Other areas which because of their unique *wildlife habitat* types and plant communities are of local significance. These shall be managed to protect the unique habitat or community.
 - (A) Lloyd Creek Habitat for proposed State threatened species;
 - (B) Andover Branch
 - (C) Sandy Bottom - St. Paul's Lake
 - (D) Churn Creek (Still Pond Creek Headwaters)
 - (E) Big Marsh
 - (F) Swantown Creek
 - (G) Jacobs Creek

ARTICLE IV. GENERALLY APPLICABLE REGULATIONS
SECTION 38. SUPPLEMENTARY REGULATIONS

- (H) Upper Sassafras
- (I) Sassafras Lake
- (J) Mill Creek (wooded swamp, 1118-555 on the Maryland Coordinated Grid System)
- (K) Still Pond Creek (inland open fresh water, 1050-540 on the MCGS)
- (L) East Langford Mill Pond (Shrub swamp, 1050-495 on the MCGS)
- (M) Langford Creek East Fork Head (inland shallow fresh marsh, 1055-499 on the MCGS)
- (N) N/W Fork Morgan Creek (inland shallow fresh marsh, 1077-536 on the MCGS)
- (O) Tavern Creek

10. Any *Natural heritage areas* as may be designated by the State of Maryland.

39.838.8 FOREST INTERIOR DWELLING BIRDS

Formatted: Font: Not Italic

The following shall be considered the “safe dates” or nesting times for breeding species of *forest interior dwelling birds*.

Common Name	Safe Dates/Nesting times
Creepers, brown	May 15 - August 31
Hawk, broad-winged	June 5 - August 31
Flycatcher, acadian	May 25 - August 5
Hawk, red-shouldered	May 1 - August 31
Ovenbird	May 20 - August 5
Owl, barred	January 15 - August 31
Parula, northern	June 1 - August 31
Redstart, American	June 10 - July 20
Tanager, scarlet	May 25 - August 10
Veery	June 10 - August 31
Vireo, red-eyed	June 1 - July 31
Vireo, yellow-throated	May 25 - August 15
Warbler, black-and-white	May 15 - July 25
Warbler, black-throated green	June 10 - August 5
Warbler, cerulean	May 25 - August 5
Warbler, hooded	May 25 - July 25
Warbler, Kentucky	May 25 - July 15
Warbler, prothonotary	May 10 - July 20
Warbler, Swainson’s	April 20 - August 31

ARTICLE IV. GENERALLY APPLICABLE REGULATIONS
SECTION 39. COUNTYWIDE STANDARDS FOR UTILITY-SCALE SOLAR ENERGY SYSTEMS*

Warbler, worm-eating	May 20 - July 20
Waterthrush, Louisiana	May 1 - July 10
Whip-poor-will	May 10 - July 15
Woodpecker, hairy	April 1 - August 31
Woodpecker, pileated	April 1 - August 31
Wood Thrush	May 25 - August 20

~~SECTION 40~~ SECTION 39 COUNTYWIDE STANDARDS FOR UTILITY-SCALE SOLAR ENERGY SYSTEMS

40.139.1 SETBACKS TO ACCOMMODATE REQUIRED LANDSCAPE BUFFER

1. 75 feet from any *lot line*.
2. 100 feet from any road/and or right-of way
3. 200 feet from any road/right-of-way from any road/right-of-way within ½ mile of a town or village boundary that is the gateway into a town or village
4. 150 feet from any residential use or zoning district
5. *Setbacks* may be reduced to the minimum required for non-residential *development* (75) with written consent from the property owners whose property is adjacent to the area in which the *setback* reduction is sought.
6. *Setbacks* shall be measured from the outermost edge of the nearest solar panel *structure* within the solar array. Including substations.

Formatted: Font: Not Italic
Formatted: Font: Not Italic

40.239.2 INSTALLATION AND MAINTENANCE STANDARDS

1. Solar arrays shall be constructed and maintained according to the following:
 - (A) If solvents are required for cleaning of the solar modules, they must be biodegradable.
 - (B) All broken or waste solar modules shall be removed from the *site* within 60 days of being taken out of service.
 - (C) All wiring not on the solar arrays shall be underground except when necessary to connect to the public utility.
 - (D) Transmission wires to connect the project to the utility *infrastructure* shall not cross a *roadway* overhead.
 - (E) Any required utility *right of way* shall be secured through an *easement*, lease, service agreement or other legally binding document.

*Amended 2/16/21

ARTICLE IV. GENERALLY APPLICABLE REGULATIONS
SECTION 39. COUNTYWIDE STANDARDS FOR UTILITY-SCALE SOLAR ENERGY SYSTEMS*

- (F) The solar array shall be enclosed by a fence or other appropriate barrier at the interior edge of the required landscape *buffer* or immediately adjacent to the solar array. The fence or barrier shall:
 - i. Secure the facility at all times to prevent unauthorized *persons* or vehicles from gaining access.
 - ii. All access gates will provide a *sign* that identifies the responsible parties or owners with current contact information.
- (G) Noise generated by the facility shall be limited to 45 dBAs measured at the property line except when a back-up generator is needed for maintenance. Construction on the *site* is exempt from this standard.
- (H) Solar arrays, including the electrical and mechanical components, shall conform to relevant and applicable local, state and national codes.
- (I) To protect adjacent properties, and not interfere with *roadways* or create a safety hazard, evidence shall be provided that the solar panels are designed to avoid glare and/or reflection with anti-reflective coating or non-glare technology and if necessary, have been evaluated with a solar glare hazard and analysis tool.
- (J) Non-array uses such as power storage are not permitted.

40.339.3 LANDSCAPE BUFFER FOR UTILITY-SCALE SOLAR ENERGY SYSTEMS

Formatted: Font: Not Italic

1. Any utility scale solar facility shall comply with the requirements of the *forest conservation act*. *Reforestation* planting may be incorporated as landscaping.
2. The gross usable area for panels will exclude wetland areas that are regulated by the Maryland Department of the Environment or the U.S. Department of the Interior. Impacts associated with access or interior *roads* and utility crossings shall provide the necessary authorization for any disturbances.
3. Existing *topsoil* shall not be removed from the *site*.
4. A vegetated *buffer* that is a minimum of 60 feet wide around the perimeter of the *site* area fronting on road or rights of way that are considered gateways to towns or villages and a minimum of 50 feet for all other applications. This *buffer* may be located within the *setback*.
5. Healthy existing vegetation within the designated *buffer* area may be used to satisfy the specific *buffer* standards.
6. Non-native plant material shall not total more than 10% of all plantings
7. Where a phased construction plan is proposed, the *landscape plan* shall identify the phasing of the plantings applicable to each construction phase.
8. Not more than 25% of any single plant species should be included in the *buffer* to promote the growth of a natural landscape and avoid monotony and uniformity of the *buffer*. The

ARTICLE IV. GENERALLY APPLICABLE REGULATIONS
SECTION 39. COUNTYWIDE STANDARDS FOR UTILITY-SCALE SOLAR ENERGY SYSTEMS*

vegetation shall be thickly planted and of such species that it will provide an opaque visual barrier that obscures the utility scale solar array from sight once the vegetation reaches maturity or within five years, whichever comes first. A mix of evergreen and deciduous trees, shrubs and beneficial habitat shall be included:

- (A) A minimum of two staggered rows of evergreen trees that at installation shall be at least 6 feet in height, each planted no more than 10 feet apart. Evergreen tree species shall be a varied mixture of compatible types and achieve a height of eight feet in a minimum of 2 years.
- (B) In addition to the evergreen trees, native deciduous or shade trees with a minimum size at installation of 2-inch caliper shall be interspersed to enhance the evergreen screening along with understory trees with a minimum size of installation of 1-inch caliper or 6 feet in overall height.
- (C) Shrubs with a minimum size at installation of 24 inches in height or 30 inches in spread.
- (D) The buffer shall include a flowering ground cover for pollinators, warm season grasses and other beneficial habitat. The ground cover seed mixture shall include a minimum of 10 plant species with a minimum of 2 flowering seasons.
- (E) The height of proposed planting may require alternatives based upon the site elevation and visibility from adjacent properties and roads and/or rights of ways. If necessary, an elevation or perspective illustration exhibit shall be provided with viewpoints from relevant locations around the site.

39.4 LANDSCAPING BERM

Formatted: Font: Not Italic

~~9-1.~~ A landscape berm shall be provided at a minimum of three (3) feet high to assist in screening.

~~10-2.~~ The design of the berm shall be such that the natural drainage patterns of the site will not be altered. The berm requirement may be waived in part or total subject to the following conditions:

- (A) A minimum of two staggered rows of evergreen trees that at installation are at least 8 feet in height and planted no more than 10 feet apart
- (B) Interspersed shade trees have a minimum size at installation of 2.5-inch caliper
- (C) Understory story trees with a minimum size at installation of 1.5-inch caliper or 6 feet in overall height
- (D) Shrubs with a minimum size at installation of 30 inches in height.
- (E) The landscaping plan is deemed to screen elevations of the site adequately within 2 years.

ARTICLE IV. GENERALLY APPLICABLE REGULATIONS
SECTION 39. COUNTYWIDE STANDARDS FOR UTILITY-SCALE SOLAR ENERGY SYSTEMS*

40.439.5 IRRIGATION REQUIRED

1. Irrigation shall be provided to assist in maintaining plant materials in a healthy condition for all newly created landscape *buffer* areas.
2. Plants shall be watered in a manner adequate to ensure establishment and survival. The *landscape plan* shall include a watering schedule appropriate for the proposed plantings, which may include service by *on-site* irrigation or water truck, until the plant material is sufficiently established to survive on natural *soil* moisture. An irrigation system is subject to the following:
 - (A) The irrigation system shall be designed to prevent runoff, low head drainage, overspray, or other similar conditions where irrigation water flows onto nontargeted areas such as adjacent properties, *roadways*, or *structures*.
 - (B) All automatic irrigation systems shall be designed to minimize water usage and shall be manually shut off during water emergencies or water rationing periods.
 - (C) An alternative form of irrigation for a particular *site* may be approved through the applicable review process upon determining that underground irrigation is not necessary or available for the type of plant material being proposed.

40.539.6 MAINTENANCE AGREEMENT REQUIRED

1. A maintenance agreement for the *landscape plan* shall be provided with a surety or other financial assurance to cover replacement of the plantings and irrigation systems.
2. All plantings shall be maintained in a live, healthy condition for the duration of the solar array life and shall be replaced by the solar array operator as necessary with appropriately sized plant material as necessary to maintain all required *buffering* standards.

40.639.7 LANDSCAPING SURETIES

The surety may be provided on a phased basis per the landscape phasing plan and shall be held by the county for a period of three years following planting, after which the county, upon satisfactory inspection of the landscape *buffer* may release 50% of the surety, and the remaining 50% may be released after an additional two years. The county then reserves the right to inspect and require replacement for the duration of the solar array.

40.739.8 ENTRANCES

Entrances to the project should be designed to ensure that neighboring properties, public rights-of ways and *roads* are not exposed to an *unscreened* view through the entranceway. The use of a wire mesh or chain-link gate or fence with vinyl interwoven strips is not acceptable.

40.839.9 OTHER REGULATIONS

The project shall comply with all applicable federal and state *regulations*, including by not limited to obtaining a certificate of public convenience and necessity from the public service commission

Formatted: Font: Not Italic

ARTICLE IV. GENERALLY APPLICABLE REGULATIONS
SECTION 40. INDUSTRIAL PERFORMANCE STANDARDS in EC, I, ICA-LDA, and ICA

if required, and in the removal and disposal of the utility scale solar array and all of its components

40.939.10 OTHER COMPLIANCE REQUIRED

The project shall comply with all other applicable *regulations*, as contained in the Public Laws of Kent County.

40.1039.11 BOND-RELATED REQUIREMENTS

The Project shall comply with the bond-related requirements below:

1. A bond, surety letter, or other financial instrument for removal of all solar-related *structures* and non-vegetative improvements on the *site* and for the restoration of the *site* to its pre-project condition shall be submitted, to be based on bona fide written estimates prepared by third-party consultants;
2. The cost estimate shall address provisions for the safe removal and proper disposal of all components of the project, including any components containing hazardous or toxic materials including leachates;
3. An estimate for review by County shall be submitted;
4. Bond shall be maintained for the life of the project;
5. Bonding may be in coordination with other required bonding by the State of Maryland, PSC, PULJ, PPRP, etc.;
6. In the event that no other bonding is required, then a bond in favor of the County shall be required;
7. Said bonding shall include an escalator provision based on changes to the cost of restoration, which shall be evaluated and updated every five years;
8. Said bond shall be for 110% of the above estimate(s) and/or updated estimate(s) from five-year reviews;
9. Said bond shall be redeemable by the County upon a finding that the project has been abandoned, with or without notice from project operators, if project has, in fact, been abandoned by its operators; and
10. The Project will be considered to be abandoned, if there is no electric generation provided to the grid for a period of twelve (12) consecutive months.

SECTION 40 INDUSTRIAL PERFORMANCE STANDARDS in EC, I, ICA-LDA, and ICA

1. Any industrial use established after August 1, 1989 shall be operated so as to meet the performance standards established hereinafter. Any use already established on August 1, 1989 shall be permitted to continue provided that no *alteration*, expansion,

ARTICLE IV. GENERALLY APPLICABLE REGULATIONS
SECTION 40. INDUSTRIAL PERFORMANCE STANDARDS in EC, I, ICA-LDA, and ICA

enlargement, or modification shall be permitted which effectively increases the degree of nonconformity that existed prior to any *alteration*, expansion, enlargement, or modification. An application to alter, expand, enlarge, or modify an existing use which does not meet the performance standards shall include a statement identifying measures proposed to bring the use into conformity with the performance standards.

2. Points of measurement to determine compliance with the performance standards shall be the property *lot line* or zoning line nearest the source that is the subject of measurement.
3. Noise. All sources of noise (except those not under direct control of occupant of use, such as vehicles), must not create sound or impact noise levels in excess of the values specified below when measured at the points indicated. In addition, between 7:00 P.M. and 7:00 A.M., the permissible sound levels at a residential district boundary where adjoining Industrial Districts, shall be reduced by five decibels in each octave band and in the overall band for impact noises.

~~(A)~~ (B) Method of Measurement and Meaning of Terms:

~~(B)~~(A) Noise shall be measured by means of a sound level meter and octave band analyzer, calibrated in decibels (re 0.0002 microbar) and shall be measured at the nearest *lot line* from which the noise level radiates. Impact noises shall be measured by means of an impact noise analyzer. Impact noises are those whose *peak values* fluctuate more than six decibels from the steady values indicated on the sound level meter set at fast response.

~~(C)~~(B) Decibel - A measurement of the intensity (volume) of a sound.

~~(D)~~(C) Octave band - A prescribed interval of sound frequencies which classifies sound according to its pitch.

~~(E)~~(D) Preferred frequency octave bands - A stigmatized series of octave bands prescribed by the American Standards Association in Sel. 6-1970 Preferred Frequencies for Acoustical Measurements.

~~(F)~~(E) Sound level meter - An electronic instrument which includes a microphone, an amplifier, and an output meter which measures noise and sound pressure levels in a specified manner. It may be used with the octave band analyzer that permits measuring the sound pressure level in discrete octave bands.

MAXIMUM PERMITTED SOUND LEVELS (Decibels)		
Octave band, cycles/second	At residential boundaries	At other <i>lot lines</i>
31.5	64	72
63	64	74
125	60	70
250	54	65
500	48	59
1,000	42	55

ARTICLE IV. GENERALLY APPLICABLE REGULATIONS
SECTION 40. INDUSTRIAL PERFORMANCE STANDARDS in EC, I, ICA-LDA, and ICA

2,000	38	51
4,000	34	47
8,000	30	44
Overall	80	90

(F) ~~Vibration. The product of displacement in inches times the frequency in cycles per second of earthborn vibrations from any activity shall not exceed the values specified below when measured at the points indicated. Earthborn vibrations shall be measured by means of a three component recording system, capable of measuring vibration in three mutually perpendicular directions. The displacement shall be the maximum instantaneous vector sum of the amplitude in the three directions.~~

(G) ~~Method of Measurement and Meaning of Terms:~~

~~(H)(A) Earthborn vibrations shall be measured by means of a three component recording system, capable of measuring vibration in three mutually perpendicular directions. The displacement shall be the maximum instantaneous vector sum of the amplitude in the three directions.~~

(I) ~~Vibrations The periodic displacement of oscillation of the earth.~~

MAXIMUM PERMITTED VIBRATIONS (INCHES PER SECOND)		
AREA OF MEASUREMENT		
Type of Vibrations	At Residential Boundaries	At other Lot lines
Continuous	0.003	0.015
Impulsive - 100/min or less	0.006	0.030
Less than 8 pulses per 24 hours	0.015	0.075

4. Glare.- No direct or sky reflected glare, whether from flood lights or from high temperature processes such as combustion, welding or otherwise, is to be visible beyond the lot line, except for signs, parking lot lighting and other lighting permitted by this Ordinance or required by any other applicable regulation, ordinance or law.
5. Air pollution. The rules and regulations of the State of Maryland shall apply.
6. Water pollution. The rules and regulations of the State of Maryland shall apply.
7. Radioactivity. There shall be no radioactive emission which would be dangerous to the health and safety of persons on or beyond the premises where such radioactive material is used. Determination of existence of such danger and the handling of radioactive materials, the discharge of such materials into the atmosphere and streams or other water, and the disposal of radioactive wastes shall be by reference to and in accordance

ARTICLE IV. GENERALLY APPLICABLE REGULATIONS
SECTION 40. INDUSTRIAL PERFORMANCE STANDARDS in EC, I, ICA-LDA, and ICA

with applicable current *regulations* of the governments of the United States and Maryland.

8. Electrical interference. There shall be no electrical disturbance emanating from any *lot* which would adversely affect the operation of any equipment on any other *lot* or *premises*.
9. Smoke and particulate matter limitations
 - (A) General limitations. In addition to the performance standard specified hereinafter, the emission of smoke or particulate matter in such manner or quantity as to be detrimental to or endanger the public health, safety, comfort, or welfare is hereby declared to be a public nuisance and shall henceforth be unlawful.
 - (B) Particulate matter emission caused by the wind from open storage areas, *yards, roads, etc.*, within *lot lines* shall be kept to a minimum by appropriate landscaping, paving, wetting, or other means.
 - (C) For the purposes of determining the *density* or equivalent opacity of smoke, the Ringelmann Chart as adopted and published by the United States Bureau of Mines in Circular No. 8333 (7718) shall be employed.
 - (D) Permitted smoke emission. Within 1,000 feet of a residence or commercial zoning district boundary line, the emission of visible smoke from any vent, stack, chimney, or combustion process, darker than Ringelmann No.2 for a period or periods aggregating more than 4 minutes in any 60 minute period shall not be permitted.
10. Toxic matter limitations. In any Industrial District, toxic materials which are released shall not exceed 10% of the maximum permissible airborne concentration allowed an industrial worker when measured at any point beyond the *lot line*, either at ground level or habitable elevation, whichever is more restrictive. When maximum permissible airborne concentrations of toxic materials allowed an industrial worker are not contained in the most recent list of Threshold Limit Values published by the American Conference of Governmental Industrial Hygienists, the *applicant* shall satisfy the County *Health Officer* that proposed levels will be safe to the general population.
11. Odorous matter limitations. The release of odorous matter from any Industrial District across residential or commercial district boundary lines shall be so controlled that at ground level or at habitable elevations the concentration shall not exceed the odor threshold lines. Further, the release of odorous matter across *lot lines* shall not become a nuisance or source of discomfort to neighboring uses. As a guide in determining qualities of offensive odors, Table III (Odor Thresholds), Chapter 5, "Air Pollution Abatement Manual", by Manufacturing Chemists Association, Inc. (as amended) may be used.
12. Certified *engineer's* report submittal. The *applicant* for a *grading* permit, *sediment control* permit, or *building* permit for uses in an Industrial District, or *applicants* for

ARTICLE IV. GENERALLY APPLICABLE REGULATIONS
SECTION 40. INDUSTRIAL PERFORMANCE STANDARDS in EC, I, ICA-LDA, and ICA

variances to the district shall be required to submit proof that the uses proposed will not cause *violations* of Federal, State or County laws or *regulations*. For industrial uses which will produce emissions of pollutants to the waters or air of the County, this proof shall include measurements of the ambient water and air quality as well as documentation in the form of figures that the additional planned and proposed industrial use will not cause the *violation* of either ambient or source standards outlined by the laws and *regulations* of the Federal, State, or County governments.

13. Each future occupant of an industrial character shall submit to the County as a part of final *site development plan* approval, a certified *engineer's* report describing: the proposed operation, all machines, processes, products and by-products, stating the nature and expected levels of emission or discharge to land, air, water or liquid, solid, or gaseous effluent and electrical impulses, vibrations and noise under normal operations and the specifications or treatment methods and mechanisms to be used to control such emission or discharge.
14. Existing industrial uses shall be permitted to continue and to expand, enlarge or modify provided that the industry continues to comply with the performance standards. Existing industrial uses that do not conform to the performance standards shall be permitted to expand, modify, or enlarge provided the expansion, modification, or enlargement does not increase the degree of nonconformance and that the *applicant* submits a statement that identifies measures to bring the industry into compliance. When the *Planning Commission* finds that an existing industry is not making a good faith effort to comply with the performance standards, the *Planning Commission* may deny an application for expansion, modification, or enlargement and may initiate an enforcement action.

*ARTICLE V. ENVIRONMENTAL PRESERVATION, SUSTAINABILITY, AND CRITICAL AREAS
SECTION 40. INDUSTRIAL PERFORMANCE STANDARDS in EC, I, ICA-LDA, and ICA*

ARTICLE V. ENVIRONMENTAL PRESERVATION, SUSTAINABILITY, AND CRITICAL AREAS

SECTION 41 SHORELINE CLIFF AREA

42.141.1 PURPOSE

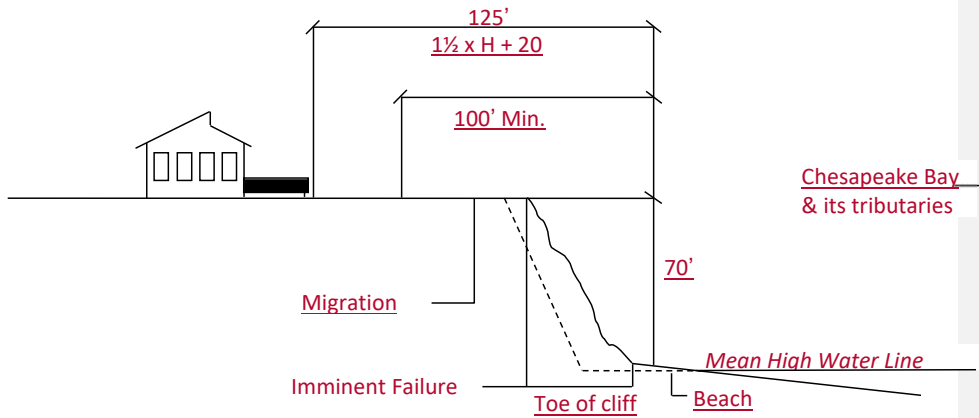
The *shoreline cliff setback* is designed to allow *development* in a manner that will protect the property and the lives of residents and protect the scenic integrity of the shoreline

42.241.2 CONDITIONS FOR NEW SUBDIVISIONS AND EXISTING LOTS OF THREE ACRES OR GREATER

Formatted: Font: Not Italic
Formatted: Font: Not Italic

1. All *structures* shall be a sufficient distance form the cliff to ensure protection of *structures* and to allow for natural *erosion* and/or cliff failure with enough *setback* to be able to employ the use of conventional *erosion* control measures.
2. The minimum *setback* for a *shoreline cliff* is as follows: For each foot of rise above the *mean high water line* (MHW), a one and one-half foot *setback* from the toe of the cliff measured landward plus 20 feet to the house *site* is required. The elevation measured will be the highest point on the *lot* fronting the water or measured in a direct line from the house placement to the cliff and water for large *lots* (one acre or more) with extensive *water frontage*.

#



3. When these conditions conflict with other *waterfront yard* requirements of this Ordinance, the stricter shall apply.

~~SECTION 43~~ SECTION 42 ZONING DISTRICT ENVIRONMENTAL STANDARDS

~~43.1~~42.1 GENERAL PURPOSE

The purpose of these standards is to provide for the proper stewardship of the County's natural resources. Specifically, it is the overall goal of the county to maintain the quality of the County's *ecosystem* in the face of continuing activity, growth, and change.

~~43.2~~42.2 GENERAL ENVIRONMENTAL STANDARDS

1. *Development* shall minimize *adverse impacts* to non-tidal or *tidal wetlands*, estuaries, the Chesapeake Bay, *tributary streams*, and the natural course and *riparian habitat* of these streams, habitat protection areas, or other significant habitat identified by the Department of Planning and Zoning.
2. In AZD, RCD, RC, RR, CAR, CR, V, and IV: *Development* shall minimize the removal of vegetation. The *developer* shall demonstrate that the change in vegetation minimizes the effect on microclimate.
3. In IVCA, and M: *Development* shall minimize the removal of vegetation. Protection of remaining vegetation and replacement of removed vegetation shall be required. The *developer* shall demonstrate that the change in vegetation minimizes the effect on the microclimate.
4. In CCA, ICA-LDA, and ICA: *Development* shall minimize the removal of *natural vegetation*. Protection of remaining vegetation and replacement of removed vegetation shall be required.
5. In AZD, RCD, RC, RR, CAR, CR, V, IV, CC, C, CCA, EC, I, ICA-LDA, and ICA: *Development* shall minimize the effects of runoff on the existing volume of water or quality of any water body. Urban *best management practices* shall be used.
6. In IVCA and M: *Development* shall minimize the effects on the existing volume and quality of any water body. Chemical and nutrient pollution shall be reduced or at least minimized. Urban *best management practices* shall be used.
7. In AZD, RCD, RC, RR, CAR, CR, V, IV, and IVCA: Whenever possible, land with poor drainage or other adverse conditions shall not be developed. When developed, the property owner shall agree to make any improvements necessary to render the property safe for *development*.
8. Whenever possible, land subject to periodic *flooding*, shall not be developed for any use that might involve danger to health, life, or property or aggravate *floods*.
9. In AZD, RC, RR, and CR: Whenever possible, agricultural operations shall follow agricultural *best management practices* and are encouraged to develop and implement *soil conservation and water quality plans*, nutrient and pest management plans.

ARTICLE V. ENVIRONMENTAL PRESERVATION, SUSTAINABILITY, AND CRITICAL AREAS
SECTION 42. ZONING DISTRICT ENVIRONMENTAL STANDARDS

10. In RCD and CAR: Agricultural operations shall follow agricultural *best management practices* and shall develop and implement *soil conservation and water quality plans* and are encouraged to develop nutrient and pest management plans.
11. In V, IV, IVCA, and M: If practicable, permeable areas shall be established in vegetation. *Native plants* are preferred.
12. In C, ICA-LDA, ICA: If practicable, permeable areas shall be established in vegetation.

~~43.342.3~~ NON-CRITICAL AREA ZONING DISTRICT SPECIFIC ENVIRONMENTAL STANDARDS

Formatted: Font: Not Italic

1. In CC and C: Agriculture. No new agricultural land shall be created by:
 - (A) *Clearing* of an area of *forest* or woodland greater than 40,000 square feet in a one-year period without filing a *Forest Conservation Plan*. An agricultural *Declaration of Intent* shall be filed with the Kent County Department of Planning and Zoning.
 - (B) *Clearing* of existing *natural vegetation* within the *stream protection corridor*.
2. In EC and I: Agriculture. No new agricultural land shall be created by:
 - (A) Draining, filling or diking any *palustrine wetlands* which have a seasonally *flooded* or wetter water regime unless the impact is mitigated.
 - (B) *Clearing* of an area of *forest* or woodland greater than 40,000 square feet in a one-year period without filing a *Forest Conservation Plan*. An agricultural *Declaration of Intent* shall be filed with the Kent County Department of Planning and Zoning.
 - (C) *Clearing* of existing *natural vegetation* within the *stream protection corridor*.
3. *Anadromous fish*
 - (A) Concrete riprap or other artificial surface shall not be installed on the bottom of natural streams unless it can be demonstrated that water quality and fishery habitat will be improved.
 - (B) Physical *alteration* of a stream, including but not limited to *channelization*, that interferes with the movement of fish shall be prohibited.
4. *Forest Conservation*
 - (A) This section applies to all major and *minor site plans* on units of land 40,000 square feet or greater; major and minor *subdivisions*; and *grading* and *sediment control permits* that result in the cumulative *cutting, clearing, or grading* of more than 40,000 square feet. A *forest Declaration of Intent* is required for activities specifically exempted in Article VI, Section 8.2 of this Ordinance.
 - (B) In in AZD, RC, RR, CR, and CC:

ARTICLE V. ENVIRONMENTAL PRESERVATION, SUSTAINABILITY, AND CRITICAL AREAS
SECTION 42. ZONING DISTRICT ENVIRONMENTAL STANDARDS

- i. A parcel with less than 20% of its *net tract area* in *forest cover* shall be *afforested* to 20% of its *net tract area*.
- ii. *Forest* on parcels with less than 20% of its *net tract area* in *forest* may be *cut* or *cleared* provided: the *afforestation* required to achieve the 20% *afforestation* level is determined prior to any *clearing of forest*; and the *afforestation* area consists of two (2) times the total surface area *cleared* and the area needed to achieve the 20% *afforestation* level before *clearing* occurred. For example, the *afforestation* area for a project with a *net tract area* of one hundred acres with ten (10) acres of existing *forest* of which five (5) acres are to be *cleared* is twenty (20) acres - ten (10) acres to achieve the required *afforestation* level and ten (10) acres to replace the *forest* *cleared*.
- iii. A parcel with more than 50% of its *net tract area* in *forest* may be *cut* or *cleared* provided *reforestation* occurs at a rate of one-quarter (1/4) acre planted for each acre removed above 50% of the *net tract area* or at a rate of two (2) acres planted for every acre removed below 50% of the *net tract area*. *Forest* retained over 50% of the *net tract area* is credited toward the required *reforestation*. For example, a project with a *net tract area* of one hundred (100) acres and an existing *forest* of sixty (60) acres that proposes to *clear* twenty (20) acres, the *reforestation* area is 22.5 acres.

(C) In **V, IV, C, EC, and I**:

- i. A parcel with less than 15% of its *net tract area* in *forest cover* shall be *afforested* to 15% of its *net tract area*.
- ii. *Forest* on parcels with less than 15% of its *net tract area* in *forest* may be *cut* or *cleared* provided: the *afforestation* required to achieve the 15% *afforestation* level is determined prior to any *clearing of forest*; and the *afforestation* area consists of two (2) times the total surface area *cleared* and the area needed to achieve the 15% *afforestation* level before *clearing* occurred. For example, the *afforestation* area for a project with a *net tract area* of one hundred acres with ten (10) acres of existing *forest* of which five (5) acres are to be *cleared* is fifteen (15) acres - five (5) acres to achieve the required *afforestation* level and ten (10) acres to replace the *forest* *cleared*.
- iii. A parcel with more than 15% of its *net tract area* in *forest* may be *cut* or *cleared* provided *reforestation* occurs at a rate of one-quarter (1/4) acre planted for each acre removed above 15% of the *net tract area* or at a rate of two (2) acres planted for every acre removed below 15% of the *net tract area*. *Forest* retained over 15% of the *net tract area* is credited toward the required *reforestation*. For example, a project with a *net tract area* of one hundred (100) acres and an existing *forest* of thirty (30)

ARTICLE V. ENVIRONMENTAL PRESERVATION, SUSTAINABILITY, AND CRITICAL AREAS
SECTION 42. ZONING DISTRICT ENVIRONMENTAL STANDARDS

acres of which twenty (20) acres will be cleared, requires a *reforestation* area of 13.75 acres.

- (D) The following *trees*, shrubs, plants, and specific areas are considered a priority for *retention* and protection and shall be left in an undisturbed condition unless the *applicant* demonstrates, to the satisfaction of the Department of Planning and Zoning, that reasonable efforts have been made to protect them and the plan cannot be reasonably altered.
- i. *Trees*, shrubs, and plants in sensitive areas including the non-tidal 100-year *floodplain*, intermittent and *perennial stream protection corridors*, *steep slopes*, *non-tidal wetlands*, and critical habitats; and
 - ii. Contiguous *forest* that connects the largest undeveloped or most vegetated tracts of land within and adjacent to the *site*.
- (E) The following *trees*, shrubs, plants, and specific areas are considered a priority for *retention* and protection and shall be left in an undisturbed condition unless the *applicant* demonstrates, to the satisfaction of the *Planning Commission*, that the *applicant* qualifies for a *waiver* in accordance with Article IX, Section 3.3 of this Ordinance.
- i. *Trees*, shrubs, and plants that are determined to be rare, threatened, or endangered under: (1) The Federal *Endangered Species Act* of 1973 in 16 U.S.C. §§1531—1544 and in 50 CFR 17; (2) The Maryland Nongame and *Endangered Species Conservation Act*, Natural Resources Article, §§10-2A-01—10-2A-09, Annotated Code Of Maryland; and (3) COMAR 08.03.08
 - ii. *Trees* that are associated with an *historic structure or site*, or *trees* that have been designated by the state or county as a national, state, or county *champion tree*; and
 - iii. Any *tree* having a diameter, measured at 4.5 feet above the ground, of: (1) Thirty inches or more; or (2) Seventy-five (75%) or more of the diameter, measured at 4.5 feet above the ground, of the current State *Champion tree* of that species as designated by the Department of Natural Resources.
- (F) The required *reforestation* or *afforestation* may be accomplished *on-site*, *off-site*, by contributing to a *forest bank* in the same *watershed* or by contributing to the Kent County *Reforestation Fund*. The preferred method of *afforestation* or *reforestation* is *on-site* or *forest banking*.
- (G) Whenever possible and appropriate, *afforestation* and *reforestation* shall include native species.
5. In AZD: Forest Interior Dwelling Birds AZD - Development shall minimize impact on forest interior dwelling birds.

ARTICLE V. ENVIRONMENTAL PRESERVATION, SUSTAINABILITY, AND CRITICAL AREAS
SECTION 42. ZONING DISTRICT ENVIRONMENTAL STANDARDS

6. In RC, RR, CR, V, and IV: *Forest Interior Dwelling Birds - Development* shall minimize impacts on *forest interior dwelling birds*. Whenever possible, *riparian forest* shall be expanded.
7. In AZD, RC, RR, CR, and EC: *Habitat*.
 - (A) *Wildlife corridors* shall be created whenever feasible.
 - (B) Fragmentation of habitat areas shall be minimized in AZD and EC.
 - (C) Fragmentation of natural habitat areas shall be prohibited in RC, RR, CR.
 - (D) *Hedgerows* are desirable as *buffers*.
8. In V and IV: *Habitat*.
 - (A) *Wildlife corridors* shall be created whenever feasible.
 - (B) Fragmentation of habitat areas shall be minimized.
9. *Natural heritage areas* and locations considered for Areas of Critical State Concern. These areas of local significance shall be preserved whenever possible. These areas are identified in Article VI, Section 3.8 of this Ordinance.
10. *Non-tidal wetlands*. *Non-tidal wetlands* shall be protected according to the *regulations* of the State of Maryland, Army Corps of *Engineers*, United States Fish and Wildlife Service, Environmental Protection Agency, and all other applicable State and Federal *Regulations*.
11. *Stream Protection Corridor*
 - (A) In AZD, RC, RR, CR, V, IV, CC, EC, and I: All new *development* or *redevelopment* shall provide a **100-foot** naturally vegetated *stream protection corridor* along all *tributary streams*. New *development activities*, including *structures*, parking areas, septic systems, and similar *impervious surfaces* shall not be permitted in the *stream protection corridor*. *Roads* that cross the *stream protection corridor* shall be minimized. The *Planning Commission* may modify the *stream protection corridor* when the following can be demonstrated:
 - i. A reduced corridor achieves significant water quality and habitat improvements equal to the required corridor.
 - ii. In AZD: More than 50% of the corridor on the *site* is impervious or more than 75% of the corridor **on the site** is disturbed with stone, septic systems, decks, or other obvious human impacts in AZD.
 - (B) In C: All new *development* or *redevelopment* shall provide a naturally vegetated *stream protection corridor* along all *tributary streams*. New *development activities*, including *structures*, parking areas, septic systems, and similar *impervious surfaces* shall not be permitted in the *stream protection corridor*. *Roads* that cross the *stream protection corridor* shall be minimized. The *Planning Commission* may modify the *stream protection corridor* when the following can be demonstrated:
 - i. A reduced corridor achieves significant water quality and habitat improvements equal to the required corridor.
 - ii. In AZD: More than 50% of the corridor on the *site* is impervious or more than 75% of the corridor **on the site** is disturbed with stone, septic systems, decks, or other obvious human impacts in AZD.

ARTICLE V. ENVIRONMENTAL PRESERVATION, SUSTAINABILITY, AND CRITICAL AREAS
SECTION 42. ZONING DISTRICT ENVIRONMENTAL STANDARDS

- iii. b. **In RC, RR, CR, V, IV, CC, C, EC, and I**: More than 50% of the corridor is impervious or more than 75% of the corridor is disturbed with stone, septic systems, decks, or other obvious human impacts in.
 - iv. The *site* shall include all contiguous parcels under single ownership.
12. *Stormwater Management*. No *person* shall develop any land for residential, commercial, industrial, or institutional uses or redevelop land without having provided for appropriate *stormwater management* measures that control or manage runoff from such *developments* except as provided in Article VI, Section 10 of this Ordinance. *Stormwater Management* shall be accomplished for all new *development* or *redevelopment* in accordance with the provisions of Article VI, Section 10 of this Ordinance.
13. Threatened and *Endangered Species* and *Species in Need of Conservation*
- (A) **In AZD, RC, RR, CR, V, IV, and C**: Threatened and *endangered species* and *species in need of conservation* shall be checked and noted before any approvals are granted by the Planning Director, *Planning Commission*, or Zoning Administrator. The Federal or State guidelines (whichever is stricter) for habitat protection must be followed during *development*. Plans shall also include provisions for continuance of the habitat protection after *development*. This can include *conservation easements*, cooperative agreements, special provisions in *forest management plans*, and donation or sale to a third party.
 - (B) **In CC, EC, and I**: Threatened and *endangered species* and *species in need of conservation* shall be checked and noted **by the applicant** before any approvals are granted by the Planning Director, *Planning Commission*, or Zoning Administrator. The Federal or State guidelines (whichever is stricter) for habitat protection must be followed during *development*. Plans shall also include provisions for continuance of the habitat protection after *development*. This can include *conservation easements*, cooperative agreements, special provisions in *forest management plans*, and donation or sale to a third party.
14. Water Quality
- (A) **In AZD, RCD, RC, RR, CAR, CR, CCA, EC, I, and ICA-LDA**: All new *development* or *redevelopment* must reduce pollutant loadings from the *site* and shall comply with the *stormwater management* qualitative controls found in Article VI, Section 10 of this Ordinance.
 - (B) **In CC, C, V, and IV**: All new *development* or *redevelopment* shall reduce the pollutant loadings by at least 10%. Pollutant loadings will be calculated in the manner developed by the Metropolitan Washington Council of Governments using phosphorous as the keystone element or in a manner acceptable to the Planning Director or the Planning Director's designee. When *on-site* compliance is not possible, *offsets* may be substituted.
 - (C) **In C, V, and IV**: All *sites* shall comply with the *stormwater management* qualitative controls found in SECTION 47 [Article VI, Section 10 of this Ordinance](#).

SECTION 43 CRITICAL AREAS

44.143.1 CRITICAL AREA DESIGNATIONS

Formatted: Font: Not Italic

Formatted: Font: Bold

1. Within the Resource Conservation Area of the *Critical Area*:
 - (A) Resource Conservation (RCD)
 - (B) Resource Conservation Areas are those areas characterized by *nature-dominated* environments (that is, *wetlands, forest* and abandoned fields) and resource-utilization activities (that is, *agriculture, forestry, fisheries' activities* or *aquaculture*). As of December 1, 1985, these areas had at least one of the following features:
 - i. *Density* was less than one *dwelling unit* per 5 acres; or
 - ii. Dominant land use was in *agriculture, wetland, forest, barren land, surface water, or open space.*
2. Within the Limited *Development Area* of the *Critical Area*:
 - (A) *Critical Area Residential* (CAR)
 - (B) *Commercial Critical Area* (CCA)
 - (C) *Industrial Critical Area – LDA* (ICA-LDA)
 - (D) Limited *Development Areas* are those areas which are currently developed in low or moderate intensity uses. They also contain areas of plant and animal habitats, and the quality of runoff from these areas has not been substantially altered or impaired. As of December 1, 1985, these areas had at least one of the following features:
 - i. Housing *density* ranging from one *dwelling unit* per 5 acres up to four *dwelling units* per acre;
 - ii. Areas not dominated by *agriculture, wetland, forest, barren land, surface water or openspace;*
 - iii. Areas meeting the conditions of an intense *development* area but not concentrated in an area of at least 20 acres; or
 - iv. Areas having public sewer or public water or both.
3. Within the Intense *Development Area* of the *Critical Area*:
 - (A) Intense Village *Critical Area* (IVCA)
 - (B) Marine (M)
 - (C) *Industrial Critical Area* (ICA)
 - (D) *Conference centers, resorts, retreats, campgrounds,*** and other uses that have received growth allocation.

ARTICLE V. ENVIRONMENTAL PRESERVATION, SUSTAINABILITY, AND CRITICAL AREAS
SECTION 43. CRITICAL AREAS

- (E) Commercial *Critical Area* parcels that have received growth allocation*
- (F) Intense *Development Areas* are those areas where residential, commercial, institutional and/or industrial *developed land* uses predominate and where relatively little natural habitat occurs. As of December 1, 1985, these areas had at least one of the following features:
 - i. Housing *density* equal to or greater than four *dwelling units per acre*;
 - ii. Industrial, institutional, or commercial uses concentrated in the area; or
 - iii. Public sewer and water collection and distribution systems were currently serving the area and housing *density* was greater than three *dwelling units per acre*; and
 - iv. These areas are concentrated in an area of at least 20 acres.

44.243.2 GRANDFATHERING IN THE CRITICAL AREA

Formatted: Font: Not Italic

1. Except as otherwise provided, the types of land described in the following subsection may be developed in accordance with the *density* requirements in effect prior to the adoption of the Kent County *Critical Area Program*.
2. A single *lot* or parcel of land that was legally of record on the date of the program approval shall be permitted to be developed with a *single family dwelling*, if a *dwelling* is not already placed there, notwithstanding that such *development* may be inconsistent with the *density* provisions of the approved programs:
 - (A) Any land on which *development* activity has progressed to the point of the pouring of foundation footings or the installation of structural members;
 - (B) Any legal parcel of land, not being part of a recorded or approved *subdivision*, that was recorded as of December 1, 1985, and land that was subdivided into recorded, legally buildable *lots*, where the *subdivision* received the County's final approval prior to December 1, 1985.
 - (C) Land that was subdivided into recorded, legally buildable *lots*, where the *subdivision* received the County's final approval after December 1, 1985, provided that either *development* of such land conforms to the *Critical Area* criteria in this Ordinance and the other necessary *regulations*, or the area of the land is counted by the County against the growth increment permitted under COMAR 27.01.02.06.
 - (D) Nothing in this section shall be interpreted as altering any requirements for *development activities* as set forth in Articles ~~II~~ and ~~V~~ of this Ordinance for habitat protection areas and water-dependent facilities.

* Amended 6/3/09; ** Amended 3/3/20

ARTICLE V. ENVIRONMENTAL PRESERVATION, SUSTAINABILITY, AND CRITICAL AREAS
SECTION 43. CRITICAL AREAS

- (E) Kent County encourages the consolidation or reconfiguration of these *lots* to bring these lands into conformance with the *Critical Area Program*.

~~44.3~~43.3 SPECIAL REQUIREMENTS FOR WATER DEPENDENT USES

The following *regulations* shall apply to *boathouses*, boat docks, *piers*, and wharves, in any district:

1. *Boathouses* that extend *channelward* of mean high tide (*boathouses* over water) are prohibited. *Boathouses* shall not be permitted in areas where such would obstruct the view of those using the *waterway* so as to endanger navigation.
2. A *boathouse* may not be used as a *dwelling*, *guest house* or *servants' quarters*.
3. No *boathouse* or *pier* may be closer to the side property line than the required *side yard* width of the district in which it is located. A *pier* shall not be closer to the side line or its extension over water than the required *side yard* width of the district in which it is located.
4. *Dwellings* and other non-water dependent facilities are prohibited on *piers*.
5. Projections of docks, wharves, and *piers* into *waterways* beyond the *waterway line*, *lot lines*, or established *bulkhead* lines shall be limited by applicable county ordinances, state laws, and applicable *regulations* of the United States Army Corps of *Engineers*.
6. Groins, levees, *bulkheads*, pilings, breakwaters, and other similar *structures* shall be erected and maintained in accordance with applicable location and construction standards of the County, State, and the United States Army Corps of *Engineers*.
7. It shall be permissible for adjacent property owners to construct a single shared *pier*. The right of ownership and access to such *pier* shall be set forth in a property document that runs to the benefit of the owners of the *pier*, their heirs and assigns and shall be executed by the owners and recorded with the Kent County Clerk of Court and a copy filed with the Department of Planning and Zoning prior to such construction.
8. A *community pier*, for the use of three or more property owners, shall be permissible provided the *site plan* demonstrates that such *pier* does not adversely affect neighboring property owners or the public interest. The *site plan* must show all properties in the neighborhood, including the owners of the *community pier* and their access to such *pier*. The ownership and access shall further be set forth in a proper document that runs to the benefit of owners of the *pier*, their heirs and assigns, and shall be executed by all owners and recorded with the Kent County Clerk of Court and a copy filed with the Department of Planning and Zoning. Sanitary facilities approved by the Kent County Health Department shall be provided except where other acceptable facilities are available. For additional requirements see ~~SECTION 43.3.12~~ [Article VI, Section 3.7.12 of this Ordinance](#).
9. If a shared *pier* or a *community pier* is allowed, then no other *piers* shall be permitted on the property of such owners. In the event such *piers* are removed or destroyed beyond use and not rebuilt or reestablished within one year, then the agreement for such *piers*

ARTICLE V. ENVIRONMENTAL PRESERVATION, SUSTAINABILITY, AND CRITICAL AREAS
SECTION 43. CRITICAL AREAS

shall become void. However, the one year requirement can be extended if hardship can be demonstrated.

10. It shall not be permitted for the owner or owners of a private *pier* or *boathouse* to receive compensation for use of their private *pier* or *boathouse*.
11. No private *pier* or *boathouse* shall occur within 100 feet of any other private *pier* or *boathouse* on the same side of a body of water except in the case where this would deny a property owner the right to a single *pier* or *boathouse*.
12. *Marinas* shall meet the sanitary requirements of the Maryland Department of the Environment.
13. The following shall apply to *community piers*, shared *slips*, and other related non-commercial boat docking and storage facilities:
 - (A) New or expanded *community piers*, shared *slips*, *marinas* and other non-commercial boat-docking and storage facilities may be permitted in the minimum 100-foot *buffer* subject to the requirements of this Section; and
 - (B) Provided that:
 - i. These facilities may not offer food, fuel, or other goods and services for sale and shall provide adequate and clean sanitary facilities;
 - ii. The facilities are community-owned and established and operated for the benefit of the residents of a platted and recorded riparian *subdivision*;
 - iii. The facilities are associated with a residential *development* approved by Kent County for the *Critical Area* and consistent with all criteria and County *regulations* for the *Critical Area*;
 - iv. Disturbance to the *buffer* is the minimum necessary to provide a single point of access to the facilities;
 - v. If *community piers*, *slips*, or moorings are provided as part of the new *development*, private *piers* in the *development* are not allowed; and
 - vi. Sanitary Facilities and pump-outs shall be provided *on-site*, except where other acceptable facilities are available.
 - (C) Provided that adverse effects on water quality, fish, plant and *wildlife habitat* are minimized; and
 - (D) The number of *slips*, *piers*, or mooring buoys permitted at the facility shall be the lesser of ~~(1) or (2) below~~ the options below:
 - i. One *slip* for each 50 feet of shoreline in a *subdivision* in the IDA or LDA, one *slip* for 300 feet of shoreline in a *subdivision* in RCA.
 - ii. A *density* of *slips*, shared *slips*, or *piers*, to platted *lots* or *dwellings* within the *subdivision* in the *Critical Area* according to the following schedule:

#

ARTICLE V. ENVIRONMENTAL PRESERVATION, SUSTAINABILITY, AND CRITICAL AREAS
SECTION 43. CRITICAL AREAS

Platted Lots or Dwellings in the Critical Area	Slips
5 to 15	One for each lot
16-40	15 or 75% whichever is greater
Over 40	30 or 50% whichever is less

Commented [CM77]: Need to format this?

14. Public beaches or other *public water-oriented recreation* areas including, but not limited to publicly owned boat launching and docking facilities and fishing *piers* may be permitted in the *buffer* provided:
 - (A) Adequate sanitary facilities exist;
 - (B) Service facilities are to the extent possible, located outside the *buffer*;
 - (C) Permeable surfaces are used to the extent practicable, if no degradation of groundwater would result.
 - (D) Disturbance to *natural vegetation* is minimized; and
 - (E) Areas for passive recreation, such as nature study, and hunting and trapping, may be permitted in the *buffer* within Resource Conservation Areas, if service facilities for these uses are located outside of the *buffer*.
15. Water-dependent research facilities or activities operated by State, Federal, or local agencies, or water-dependent educational institutions, may be permitted in the *buffer*.
16. Commercial water-dependent fisheries facilities including, but not limited to, *structures* for crab shedding, fish off-loading docks, shellfish culture operations, and shore-based facilities necessary for *aquaculture* operations and *fisheries activities*, may be permitted in the *buffer*.
17. The Department of Planning and Zoning shall review all applications for *water-dependent facilities* to determine that:
 - (A) The activities will not significantly alter existing water circulation patterns or salinity regimes;
 - (B) The water body upon which these activities are proposed shall have adequate flushing characteristics in the area;
 - (C) Disturbances to *wetlands*, submerged aquatic plant beds, or other areas of important aquatic habitats shall be minimized and mitigated;
 - (D) *Adverse impacts* to water quality that may occur as a result of these activities, such as non-point source runoff, sewerage discharge from land activities or vessels, or from boat cleaning and maintenance operations shall be minimized;
 - (E) Shellfish beds shall not be disturbed or be made subject to discharge that will render them unsuitable for harvesting;
 - (F) Dredging shall be conducted in a manner, and using a method, which causes the least disturbance to water quality and aquatic and terrestrial habitats in the

ARTICLE V. ENVIRONMENTAL PRESERVATION, SUSTAINABILITY, AND CRITICAL AREAS
SECTION 44. FLOODPLAIN MANAGEMENT

area immediately surrounding the dredging operation or within the *Critical Area* generally;

- (G) Dredged spoil shall not be placed within the *buffer* or elsewhere in that portion of the *Critical Area* which has been designated as a Habitat Protection Area unless the Board of Appeals grants a special exception and only as is necessary for:
 - i. Backfill for permitted shore *erosion* protection measures;
 - ii. Use in approved vegetated shore *erosion* projects;
 - iii. Placement on previously approved *channel* maintenance spoil disposal areas; and
 - iv. Beach nourishment.
- (H) Interference with the natural transport of sand shall be minimized;
- (I) Information necessary for evaluating dredge spoil applications if not available locally, shall be obtained from appropriate State and Federal agencies.

44.43.4 SHORE EROSION PROTECTION WORKS

Formatted: Font: Not Italic

The purpose of this section is to encourage the protection of rapidly eroding portions of the shoreline in the County by public and private landowners. When such measures can effectively and practically reduce or prevent shoreline *erosion*, the use of nonstructural shore protection measures shall be encouraged to conserve and protect plant, fish and *wildlife habitat*. The following criteria shall be followed when selecting shore *erosion* protection practices:

1. Nonstructural practices shall be used whenever possible.
2. Structural measures shall be used only in areas where nonstructural practices are impractical or ineffective.
3. Where structural measures are required, the measure that best provides for the conservation of fish and *plant habitat* and which is practical and effective shall be used.
4. If significant *alteration* of the characteristics of a shoreline occurs, the measure that best fits the change may be used for *sites* in that area.

SECTION 44 FLOODPLAIN MANAGEMENT

44.1 STATEMENT OF INTENT

The purpose of the *floodplain* management section is to provide a unified, comprehensive approach to *floodplain* management which addresses the natural *floodplain* functions and encourages the use of appropriate construction practices that prevent or minimize *flood* damage. In combination with the *floodplain* design standards found in Article 44 of this Ordinance, these *regulations* address the requirements of the Federal and State programs concerned with

Formatted: Kent MD Paragraph No Indent No Number, Left

ARTICLE V. ENVIRONMENTAL PRESERVATION, SUSTAINABILITY, AND CRITICAL AREAS
SECTION 44. FLOODPLAIN MANAGEMENT

floodplain management; namely: the National *Flood* Insurance Program (44 CFR 59-79), the Maryland *Waterway* Construction Permit Program for *Non-tidal Floodplains*, the Maryland Tidal and *Non-tidal Wetlands* Permit Programs, the U.S. Army Corps of *Engineers'* Section 10 and 404 Permit Programs, and the Maryland Coastal Zone Management Program.

45.244.2 ESTABLISHMENT OF FLOODPLAIN DISTRICT

Formatted: Font: Not Italic

1. Identification of *flood* zones. The regulatory *floodplain* shall be those areas of Kent County, Maryland, which are subject to the *1-percent annual chance (100-year) flood* as delineated on the most recent revision of the community's *Flood Insurance Rate Maps (FIRMs)* and *Flood Insurance Study (FIS)* for Kent County, Maryland and incorporated areas dated June 9, 2014 prepared by the Federal Emergency Management Agency (FEMA). Areas along non-tidal streams that do not have FEMA delineations as described above are subject to regulation by this Ordinance and the State.*
2. The *Flood Insurance Rate Maps (FIRMs)* and *Flood Insurance Studies (FIS)*, and all notations, dimensions, references, and symbols thereon, shall be considered a part of this Ordinance and shall be filed as a part of this Ordinance with the Kent County Department of Planning and Zoning. Copies of the *FIRMs* and *FIS* shall be available for inspection in the Department of Planning and Zoning.
3. The *floodplain* shall be comprised of the following *subdivisions*:
 - (A) *Non-tidal floodplains*: These consist of the *floodway* and *floodway fringe*. *Non-tidal floodplains* may have detailed *engineering* study data, profiles, and water surface elevations or may have approximate delineations only. For *development* in *Special Flood Hazard Areas* of non-tidal waters of the State with *Base Flood Elevations (BFE)* but no designated *floodways*, the cumulative effect of all past and projected *development* will not increase the BFE by more than 1 foot.*
 - (B) *Tidal floodplains*: Those areas subject to coastal or tidal *flooding* by the *1-percent annual chance (100-year) flood*. These areas are *flooded* due to high tides, hurricanes, tropical storms and steady on-shore winds.*
 - (C) *Coastal high hazard areas*: Those areas subject to coastal or tidal *flooding* with the addition of high velocity water and wind action. These areas are designated as V-Zones on the *Flood Insurance Rate Maps*.
 - (D) *Shallow Flood Zones (Zone AO)*: Those areas of shallow *flooding*, with *flood* depths of 1 to 3 feet (usually areas of ponding or sheet flow on sloping terrain), with or without BFEs of designated *flood* depths.*
4. *Floodplain* Zone Determination.
 - (A) The Planning Director or Planning Director's designee will determine the *floodplain* zone in which the *development* activity is proposed using the *FIRMs*

*Amended 6/3/14

ARTICLE V. ENVIRONMENTAL PRESERVATION, SUSTAINABILITY, AND CRITICAL AREAS
SECTION 44. FLOODPLAIN MANAGEMENT

and FIS if applicable. Without prior approval from FEMA, the community shall use no other data to enforce *floodplain* management *regulations*. Where map boundaries and elevations disagree, elevations prevail, with approval from FEMA through the issuance of a Letter of Map Change or Amendment.

(B) The Planning Director of the Planning Director's designee shall submit to FEMA, or require *applicants* to submit to FEMA, data and information necessary to maintain *FIRMs*, including hydrologic and hydraulic *engineering* analyses prepared by or for Kent County, within six months after such data and information becomes available if the analyses indicate changes in *Base Flood Elevations* or boundaries.*

5. Approximate *Floodplain* Determination. For *development* proposed in the approximate *floodplain* (no water surface elevations or *floodway* data provided), the *applicant* must use the best available information to determine the elevation of the *1-percent annual chance (100-year) flood* and the extent of the *floodway*, and must delineate these on the *site plan* submitted for approval. For new *subdivisions*, the *applicant* must have the *1-percent annual chance (100-year) flood* elevations certified by a registered professional *engineer* based on hydrologic and hydraulic analyses which include a *floodway* analysis.*

6. Unmapped Streams. In cases in which *development* is proposed in the vicinity of unmapped streams which have no delineated *1-percent annual chance (100-year) floodplain*, a 100-foot *flood* protection *setback* from the banks of the stream shall be used. State permits may be required and *applicants* are advised to seek a determination from the State.*

~~45.344.3~~ DEVELOPMENT REGULATIONS*

1. General. In order to prevent excessive *flood* damage, to determine whether proposed activities will be reasonably safe from *flooding*, to implement construction methods and practices which minimize *flood* damage, and to allow for the protection of the natural and beneficial *floodplain* functions, all *development*, *new construction*, and *substantial improvements* to existing *structures* in all *floodplain* zones shall comply with the requirements of SECTION 44 ~~Article VI, Section 7~~ and those found in Article ~~VI~~ of this Ordinance. In the event that a *structure* is in more than one (1) zone, the more stringent provision shall apply to the entire *structure*.

2. *Watercourses*. In all *floodplain* zones, any *development* which proposes to alter a *watercourse* shall obtain a *variance*. All conditions for encroachment in the *floodway* shall be met and *adverse impacts* to aquatic resources shall be minimized. Adjacent communities and property owners, the U.S. Army Corps of *Engineers*, FEMA, and MDE shall be notified by the *applicant* prior to any modification of a *watercourse*. Any activity falling within the 100-year non-tidal *floodplain* may require a *waterway* construction permit from the Maryland Department of the Environment.

*Amended 6/3/14

Formatted: Font: Not Italic

Formatted: Font: Not Italic

ARTICLE V. ENVIRONMENTAL PRESERVATION, SUSTAINABILITY, AND CRITICAL AREAS
SECTION 44. FLOODPLAIN MANAGEMENT

3. *Non-tidal and Tidal Floodplains (Zones A, AE, and A1-30)*
- (A) General *development* shall not occur in the *floodplain* where alternative locations exist. Before a permit is issued, the *applicant* shall demonstrate that new *structures* cannot be located out of the *floodplain* and that encroachments onto the *floodplain* are minimized
- (B) Elevation Requirements, Residential *Structures*.
- i. *Basements* are prohibited. Enclosures below the *Flood Protection Elevation* (two feet above the elevation of the *1-percent annual chance (100-year) flood*) shall be constructed with water equalizing vents to meet the specification found in [Article VI, Section 7.4](#) ~~SECTION 44.4 of this Ordinance~~.
- ii. The elevation of the *lowest floor* of all new or substantially improved *structures*, including *manufactured homes*, shall be elevated to or above the *Flood Protection Elevation* (two feet above the elevation of the *1-percent annual chance (100-year) flood*). In *non-tidal floodplains*, horizontal expansions which increase the footprint and that are less than substantial shall also have the *lowest floor* elevated to or above the *Flood Protection Elevation*. A registered surveyor or professional *engineer* shall certify elevation of the *lowest floor* on the *Elevation Certificate* after the *lowest floor* is in place.
- iii. Improvements in tidal *floodplains* which are less than substantial shall be constructed to minimize damage during *flooding* or shall be elevated to the greatest extent possible.
- (C) Elevation Requirements, Non-residential *Structures*.
- i. All new or substantially improved non-residential *structures* shall either be elevated as required for residential *structures* or shall be *floodproofed*. *Basements* are prohibited. Enclosures below the *Flood Protection Elevation* (two feet above the elevation of the *1-percent annual chance (100-year) flood*) shall be constructed with water equalizing vents to meet the specification found in ~~SECTION 44.4~~ [Article VI, Section 7.4 of this Ordinance](#).
- ii. Horizontal expansions in the *non-tidal floodplain* which increase the footprint and that are less than substantial shall also have the *lowest floor* elevated to two feet above the *Flood Protection Elevation* (two feet above the elevation of the *1-percent annual chance (100-year) flood*).
- iii. In *non-tidal floodplains*, *basements* and *floodproofing* are prohibited.
- iv. *Floodproofing* designs must insure that areas below the *Flood Protection Elevation* (two feet above the elevation of the *1-percent annual chance (100-year) flood*) are watertight with walls substantially impermeable to

ARTICLE V. ENVIRONMENTAL PRESERVATION, SUSTAINABILITY, AND CRITICAL AREAS
SECTION 44. FLOODPLAIN MANAGEMENT

the passage of water and with structural components capable of resisting hydrostatic and hydrodynamic loads and effects of buoyancy.

- v. When the *floodproofing* option is chosen, a *Floodproofing Certificate* must be completed by a registered professional *engineer* or *architect*. If a *Floodproofing Certificate* is not provided, then an *Elevation Certificate* must be completed by a registered *surveyor* or professional *engineer*.

(D) Fill

- i. An *applicant* shall demonstrate that the *fill* will not affect the *flood* storage capacity or increase *flooding* onto neighboring properties.
- ii. In the event that *structures* on adjacent properties are known or determined to be subject to *flooding* under current conditions, the Planning Director or the Planning Director's designee may require submission of hydrologic and hydraulic analysis of the effects of the proposed *fill*. All *fill* shall meet the standards set forth in this Ordinance.

(E) Subdivisions

- i. *Non-tidal floodplains*. To avoid *flood* damage and to protect the natural and beneficial *floodplain* functions, new *floodprone building sites* shall not be permitted in *non-tidal floodplains*. Each new *lot* shall have a suitable *building site* outside the *floodplain*. Whenever possible, *development* should be located outside the *floodplain*. An access road, constructed above the elevation of the *1-percent annual chance (100-year) floodplain* shall be provided.
- ii. The *applicant* shall submit a plan which demonstrates that all *building sites* located outside of the *100-year floodplain*, and that the *floodplain* areas are protected in their natural state.
- iii. *Tidal floodplains*. New *subdivisions* in *tidal floodplains* shall be designed to develop land outside the *floodplain* whenever possible. An access road constructed above the elevation of the *1-percent annual chance (100-year) flood* shall be provided whenever possible.
- iv. *Subdivision* proposals and *development* proposals shall minimize *flood* damage and have adequate drainage paths provided to reduce exposure to *flood* hazards and to guide *floodwaters* around and away from proposed *structures*.

4. Floodway

- (A) *Floodways* shall be preserved to carry the discharge of the *1-percent annual chance (100-year) flood*. *Floodways* present increased risks to human life and property because of their relatively faster and deeper flowing waters. In a regulatory *floodway*, any encroachment is prohibited which would cause any increase in the *base flood* level unless hydrologic and hydraulic analyses prove

ARTICLE V. ENVIRONMENTAL PRESERVATION, SUSTAINABILITY, AND CRITICAL AREAS
SECTION 44. FLOODPLAIN MANAGEMENT

that the proposed encroachment would not increase *flood* levels during the *base flood* discharge.

- (B) *Fill* shall not be permitted.
- (C) New *structures* shall not be permitted.
- (D) New *development* shall not be permitted where alternatives exist elsewhere or if any increase in the water surface elevations of the *1-percent annual chance (100-year) flood* will occur.
- (E) *Development* in the *floodway* which may result in any increase in water surface elevations or change to the *floodway* shall be submitted to FEMA for a conditional letter of map revision. Hydrologic and hydraulic analysis on existing *floodway* models and performed in accordance with standard *engineering* practices and certified by a registered professional *engineer* must be submitted. Failure to receive this conditional letter of map revision shall be grounds for denial of a permit.
- (F) Alternative analysis requirement. An alternative analysis shall be submitted to the Department of Planning and Zoning before a permit shall be issued. The alternative analysis shall demonstrate that:
 - i. No reasonable alternative exists outside the *floodway*.
 - ii. Encroachment in the *floodway* is the minimum necessary.
 - iii. The *development* will withstand the *1-percent annual chance (100-year) flood* without significant damage.
 - iv. The *development* will not increase downstream or upstream *flooding* or *erosion*.
- (G) Existing *structures*. Existing *structures* in the *floodway* shall be substantially improved only by *variance* and if they can be brought into conformance with this Ordinance without increasing the footprint. Minor additions (less than substantial) must be elevated to the *Flood Protection Elevation* (two feet above the *flood* elevation) on pilings or columns. In the event of *substantial damage* or replacement, the *applicant* shall submit an alternative analysis to determine if the *structure* can be relocated to a less hazardous *site*. Where replacement *structures* cannot be relocated, they shall be limited to the footprint of the previous *structure* and must comply with the elevation requirements of this Ordinance. Permits for incremental improvements and additions shall be tracked by the Department of Planning and Zoning, and if cumulative improvements constitute *substantial improvement*, no further permits may be issued unless the *structure* conforms to the provisions of this Ordinance.
- (H) Maintenance of natural *channel*. The natural *watercourse* shall be maintained for protection of aquatic resources. A *variance* is required for *alteration* of *watercourses*. Any *variance* issued must assure that the conditions for

ARTICLE V. ENVIRONMENTAL PRESERVATION, SUSTAINABILITY, AND CRITICAL AREAS
SECTION 44. FLOODPLAIN MANAGEMENT

encroachment in the *floodway* are met, *adverse impacts* to aquatic resources are minimized, and the public good outweighs the *adverse impacts*. The provisions of ~~Article VI, Section 7.3.2 of this Ordinance~~ SECTION 44.3.2 pertaining to altering a *watercourse* must be met.

- (I) Obstructions. *Structures* or *fill* which may impede, retard, or change the direction of the flow of *floodwaters*, or any materials that may be carried downstream to cause damage shall not be placed in the *floodway*. Fences, except two wire fences, shall not be placed in the *floodway*.
- (J) Construction of *roads*, bridges, culverts, dams and in-stream ponds. Construction of *roads*, bridges, culverts, dams and in-stream ponds in non-tidal waters of the State shall not be approved unless they comply with this section and the *applicant* has received a permit from MDE.

5. Coastal high hazard areas (V-Zones and Coastal A Zones)

- (A) New *development* shall not be permitted in the Coastal High Hazard Area where the action of wind and waves, in addition to tidal *flooding*, is a factor unless the *applicant* demonstrates that:
 - i. No reasonable alternative exists outside the Coastal High Hazard Area;
 - ii. The encroachment into the Coastal High Hazard Area is the minimum necessary;
 - iii. The *development* will withstand the 100-year wind and water loads without damage;
 - iv. The *development* will not create an additional hazard to existing *structures*; and
 - v. Any natural dune system will not be disturbed.
- (B) New and substantially improved *structures*.
 - i. All new or substantially improved *structures* shall be elevated on adequately anchored pilings or columns to resist *flotation*, collapse, and lateral movement due to the effects of the one-hundred-year water loads and wind loads acting simultaneously on all *building* components. Water loading values shall be those associated with the *base flood*, and wind loading values shall be those required by local *building* standards. The bottom of the lowest horizontal structural member supporting the *lowest floor* shall be elevated to two feet above the *Base Flood Elevation*. A registered professional *engineer* or *architect* must certify that *building* designs, elevations and anchoring have been designed to withstand the water and wind loads. The use of slabs or other at *grade* foundation systems shall be prohibited.
 - ii. The space below the *Flood Protection Elevation* (two feet above the elevation of the *1-percent annual chance (100-year) flood*) shall be free of

ARTICLE V. ENVIRONMENTAL PRESERVATION, SUSTAINABILITY, AND CRITICAL AREAS
SECTION 44. FLOODPLAIN MANAGEMENT

obstruction or may be enclosed with open wood lattice, insert screening or *breakaway walls*.

- iii. *Breakaway walls* shall be designed to collapse under a wind and water load less than would occur during the *1-percent annual chance (100-year) flood*, and have a design safe loading resistance of not less than ten pounds and no more than twenty pounds (20) per square foot. Glass walls shall not be considered *breakaway walls*. Enclosed areas below the *Flood Protection Elevation* shall be used solely for the parking of vehicles, limited storage, and *building* access. If such areas are enclosed, a *Declaration of Land Restrictions* shall be signed. Electrical, mechanical, and plumbing system components shall not be mounted on or penetrate through walls that are designed to break away under *flood* loads.
- (C) *Manufactured homes and recreational vehicles.* *Manufactured homes* shall not be permitted in the Coastal High Hazard Area. *Recreational vehicles* shall meet the requirements of [SECTION 44.56](#) ~~Article VI, Section 7.5.6 of this Ordinance.~~
- (D) *Fill and excavation.* *Fill* shall not be used for the structural support of *buildings*. *Excavation* under existing *structures* or *excavation* within any enclosed space shall be prohibited. Minor *grading*, and the placement of minor quantities of fill, shall be permitted for landscaping and for drainage purposes under and around *buildings* and for support of parking slabs, pool decks, patios, and walkways.
- (E) Location of *structures*. *New construction* within the reach of mean high tide is prohibited. *Alteration* of the dune system is prohibited.
- (F) Existing *structures*. Existing *structures* shall not be substantially improved or expanded vertically or horizontally unless the entire foundation system is certified by a professional *engineer* or *architect* as capable of supporting the existing *building* and the proposed improvement during the *1-percent annual chance (100-year) flood* as specified in [SECTION 44.3.5\(B\)](#) ~~Article VI, Section 7.3.5b of this Ordinance.~~ Permits for incremental improvements shall be tracked, and when cumulative improvements constitute *substantial improvement*, the entire *building* shall comply with [SECTION 44.3.5\(B\)](#) ~~Article VI, Section 7.3.5b of this Ordinance.~~
- (G) Decks and patios. In addition to the requirements of the *building* code or the residential code, decks and patios shall be located, designed, and constructed in compliance with the following:
- i. A deck that is structurally attached to a *building* or *structure* shall have the bottom of the lowest horizontal structural member at or above the *Flood Protection Elevation* and any supporting members that extend below the design *flood* elevation shall comply with the foundation requirements that apply to the *building* or *structure*, which shall be

ARTICLE V. ENVIRONMENTAL PRESERVATION, SUSTAINABILITY, AND CRITICAL AREAS
SECTION 44. FLOODPLAIN MANAGEMENT

designed to accommodate any increased loads resulting from the attached deck.

- ii. A deck or patio that is located below the *Flood Protection Elevation* shall be structurally independent from *structures* and their foundation systems and shall be designed and constructed either to remain intact and in place during *base flood* conditions or to break apart into small pieces that will not cause structural damage to adjacent elevated *structures*.
 - iii. A deck or patio that has a vertical thickness of more than 12 inches or that is constructed with more than the minimum amount of fill that is necessary for *site* drainage shall not be approved unless an analysis demonstrates no harmful *diversion* of *floodwaters* or wave run-up and wave reflection that would increase damage to adjacent elevated *structures*.
 - iv. A deck or patio that has a vertical thickness of 12 inches or less and that is at natural *grade* or on fill material that is similar to and compatible with local *soils* and is the minimum amount necessary for *site* drainage may be approved without requiring analysis of the impact on *diversion* of *floodwaters* or wave run-up and wave reflection.
6. Areas of shallow *flooding* (Zone AO). In areas of shallow *flooding* (Zone AO), have the *lowest floor* (including *basement*) elevated at least as high above the *highest adjacent grade* as the depth number specified in feet on the *FIRM* plus two (2) feet, or at least four (4) feet if a depth number is not specified; and:
- (A) Have enclosures below the *lowest floor*, if any, that comply with the requirements of Section 7.4; or
 - (B) If proposed to be elevated on fill, meet the limitations on fill in Section 7.3.3.d
7. *Critical and Essential Facilities*. *Critical and essential facilities* shall:
- (A) Not be located in *coastal high hazard areas* (V Zones), *Coastal A Zones* or *floodways*.
 - (B) If located in *flood hazard areas* other than *coastal high hazard areas*, *Coastal A Zones* and *floodways*, be elevated to the higher of the elevation required by these *regulations* plus one (1) foot, the elevation required by the *building code*, or the elevation of the 0.2 percent chance (500-year) *flood*.

45.444.4 DESIGN STANDARDS*

1. Placement of Buildings and Materials – In general, *buildings* and *accessory structures* should be located entirely out of the *floodplain*, out of the *flood protection setback*, or on land that is least susceptible to *flooding*. All *structures* permitted in the *floodplain* shall be oriented so as to offer the least resistance to the flow of *floodwaters*. Materials which are buoyant, flammable, explosive, hazardous to health, or which at times of *flooding* may

Formatted: Font: Bold

ARTICLE V. ENVIRONMENTAL PRESERVATION, SUSTAINABILITY, AND CRITICAL AREAS
SECTION 44. FLOODPLAIN MANAGEMENT

be injurious to human, animal, or plant life, shall not be stored below the *Flood Protection Elevation* (two feet above the elevation of the *1-percent annual chance (100-year) flood*).

2. Enclosures below Lowest Floor – *Buildings* which have been elevated and have fully enclosed areas below the *Flood Protection Elevation* (two feet above the elevation of the *1-percent annual chance (100-year) flood*), as well as garages and *accessory structures* which are not elevated shall be constructed with water equalizing vents which meet or exceed the following standards:
 - (A) A minimum of two (2) openings on different walls having a total net area of not less than one square (1) inch for every square foot of enclosed area subject to *flooding* or an *engineered opening* certified by a licensed professional;
 - (B) The bottom of all openings shall be no higher than two feet above *grade*; and
 - (C) Openings may be equipped with *screens*, louvers, valves, or other coverings or devices provided that they permit the automatic entry and exit of *floodwaters* to equalize hydrostatic forces on the walls.
 - (D) Fully enclosed areas below the *Flood Protection Elevation* (two feet above the elevation of the *1-percent annual chance (100-year) flood*) shall be used solely for parking of vehicles, access to the *building*, or limited storage. If such areas are enclosed, a *Declaration of Land Restriction* shall be signed by the *applicant*.
 - (E) In *coastal high hazard areas*, enclosures below the *Flood Protection Elevation* (two feet above the elevation of the *1-percent annual chance (100-year) flood*) shall comply with the provisions of ~~Article VI, Section 7.3.5 of this Ordinance~~ SECTION 44.3.44.35.
3. Manufactured Homes and Manufactured Home Parks – New *manufactured homes* and *manufactured home parks* shall be prohibited in the Coastal High Hazard Area and in the *floodway*. In other *floodplain* zones, all new, replacement, or substantially improved *manufactured homes*, whether in a *manufactured home park* or not, shall comply with ~~Article VI, Section 7.3 of this Ordinance~~ SECTION 44.3.
 - (A) Methods of anchoring shall include the use of over the top and frame ties to ground anchors. Pilings or columns shall be used to maintain the storage capacity of the *floodplain*. Concrete block support pilings shall be reinforced by placing reinforcing bars inside and extending them into the footing, filling the hollows with cement, and using mortar to cement the blocks together. FEMA Publication 85, “Protecting *Manufactured Homes* from *Floods* and Other Hazards,” should be consulted for specific recommendations.
 - (B) *Manufactured homes* repaired or replaced due to substantial *flooding* or other causes shall be considered new *structures* and shall fully comply with ~~Article VI, Section 7.3 of this Ordinance~~ SECTION 44.3.
 - (C) Owners of *manufactured home parks* or *subdivisions* that are partially or fully within the *floodplain* shall file an evacuation plan with the Director of Emergency Management. New *manufactured home parks* shall provide an

ARTICLE V. ENVIRONMENTAL PRESERVATION, SUSTAINABILITY, AND CRITICAL AREAS
SECTION 44. FLOODPLAIN MANAGEMENT

access road elevated to the *Flood Protection Elevation* (two feet above the elevation of the *1-percent annual chance (100-year) flood*).

4. Anchoring – All *structures* shall be *firmly* anchored in accordance with acceptable *engineering* practices to prevent *flotation*, collapse, and lateral movement during *flooding*. All air ducts, large pipes and storage tanks located below the *Flood Protection Elevation* (two feet above the elevation of the *1-percent annual chance (100-year) flood*) shall be *firmly* anchored to resist *flotation*.
5. Utilities
 - (A) Electric. Distribution panel boxes shall be installed at least two (2) feet above the *Flood Protection Elevation*. All outlets and electrical installations, such as heat pumps, air conditioners, water heaters, furnaces, generators, and distribution systems shall be installed at or above the *Flood Protection Elevation* (two feet above the elevation of the *1-percent annual chance (100-year) flood*).
 - i. Plumbing. Toilets, sinks, showers, water heaters, pressure tanks, furnaces, and other permanent plumbing installations shall be installed at or above the *Flood Protection Elevation* (two feet above the elevation of the *1-percent annual chance (100-year) flood*).
 - ii. Gas and liquid storage. Meters and appliances shall be installed at or above the *Flood Protection Elevation* (two feet above the elevation of the *1-percent annual chance (100-year) flood*): (1) Underground tanks in *flood* hazard areas shall be anchored to prevent *flotation*, collapse or lateral movement resulting from hydrostatic loads, including the effects of buoyancy, during conditions of the *base flood*. (2) Above-ground tanks in *flood* hazard areas shall be anchored to a supporting *structure* and elevated to or above the *Base Flood Elevation*, or shall be anchored or otherwise designed and constructed to prevent *flotation*, collapse, or lateral movement resulting from hydrodynamic and hydrostatic loads, including the effects of buoyancy, during conditions of the *base flood*. (3) In *flood* hazard areas, tank inlets, fill openings, outlets and vents shall be: (3a) At or above the *Base Flood Elevation* or fitted with covers designed to prevent the inflow of *floodwater* or outflow of the contents of the tanks during conditions of the *base flood*; and (3b) Anchored to prevent lateral movement resulting from hydrodynamic and hydrostatic loads, including the effects of buoyancy, during conditions of the *base flood*.#
 - (B) Water supply and sanitary facilities. Water supply distribution and sanitary disposal collection systems shall be designed to minimize or eliminate the *infiltration* and to avoid impairment or contamination of *floodwaters* into the systems or discharges from the systems into *floodwaters* and shall be located and constructed so as to minimize or eliminate *flood* damage. *On-site* sewage disposal systems shall meet these same standards.

ARTICLE V. ENVIRONMENTAL PRESERVATION, SUSTAINABILITY, AND CRITICAL AREAS
SECTION 44. FLOODPLAIN MANAGEMENT

- (C) Other service facilities. In addition to utilities noted in this section, all other service facilities must be designed and/or located to prevent water entry or accumulation.

45-544.5 ACCESSORY STRUCTURES*

Formatted: Font: Not Italic

1. Where feasible, *accessory structures* and garages shall be located out of the *floodplain* or elevated to or above the *Flood Protection Elevation* (two feet above the elevation of the *1-percent annual chance (100-year) flood*). When these measures are not feasible the following shall apply:
 - (A) The floor of the *structure* shall be at or above *grade*;
 - (B) The *structures* shall be located, oriented, and constructed so as to minimize *flood damage*;
 - (C) The *structure* shall be *firmly* anchored to prevent *flotation*; and
 - (D) Be constructed with *flood damage-resistant materials* below the *Base Flood Elevation*.
2. *Accessory structures* or detached garages, that do not exceed six hundred (600) square feet in size, and used solely for the parking of vehicles and limited storage may be constructed below the *Flood Protection Elevation* (two feet above the elevation of the *1-percent annual chance (100-year) flood*) under the conditions of [Article VI, Section 7.8 of this Ordinance](#) SECTION 44.8. No machinery, electric devices, or appliances shall be located below the *Flood Protection Elevation* (two feet above the elevation of the *1-percent annual chance (100-year) flood*). All interior walls, ceilings and floors located below the *Flood Protection Elevation* (two feet above the elevation of the *1-percent annual chance (100-year) flood*) shall remain unfinished. A *Declaration of Land Restriction* shall be signed by the property owner and recorded with the Kent County Clerk of Court. A copy of the recorded document shall be attached to the *building permit*.
3. An *accessory structure* or garage larger than six hundred (600) square feet in size shall be elevated to the proper *Flood Protection Elevation* (two feet above the elevation of the *1-percent annual chance (100-year) floodplain*).
4. Attached Garages
 - (A) Attached garages, used solely for the parking of vehicles, storage or *building access* and no more than six hundred (600) square feet in size, are exempt from the elevation requirement but shall be elevated to the greatest extent possible. Attached garages shall meet the venting requirements found in [Article VI, Section 7.4.2 of this Ordinance](#) SECTION 44.4. All interior walls, ceilings, and floors below the *Flood Protection Elevation* (two feet above the elevation of the *1-percent annual chance (100-year) flood*) shall be unfinished.

*Amended 6/3/14

ARTICLE V. ENVIRONMENTAL PRESERVATION, SUSTAINABILITY, AND CRITICAL AREAS
SECTION 44. FLOODPLAIN MANAGEMENT

(B) No machinery, electrical devices, or appliances shall be located below the *Flood Protection Elevation* (two feet above the elevation of the *1-percent annual chance (100-year) flood*). A *Declaration of Land Restriction* shall be signed by the property owner and recorded with the Kent County Clerk of Court. A copy of the recorded document shall be attached to the *building* permit.

5. *Recreational Vehicles*

(A) *Recreational vehicles* located within the *floodplain* may be exempt from the elevation and anchoring requirements provided they are:

- i. Located on the *site* less than one-hundred eighty (180) consecutive days per year;
- ii. Fully licensed and ready for highway use; and
- iii. Properly permitted.

(B) A *recreational vehicle* is ready for highway use if it is on its wheels and jacking system, is attached to the *site* only by quick disconnect type utilities and securing devices, and has no permanently attached additions. If it cannot meet all of these criteria, the *recreational vehicle* shall be considered a *manufactured home* and is subject to the elevation and construction standards of this Ordinance.

6. *Fill*

(A) *Fill* shall not be placed in the *floodway*. *Fill* shall not be used for structural support in the Coastal High Hazard Area.

(B) *Fill* shall consist of *soil* and rock materials only. Dredge material shall be used as *fill* only upon *certification* of suitability by a registered professional geotechnical *engineer*. Landfills, rubble fills, dumps, and sanitary fills shall not be permitted in the *floodplain*.

(C) *Fill* used to support *structures* shall be compacted to 95% of the maximum *density* obtainable by the Standard Proctor Test (ASTM Standard D-698), and its suitability to support *structures* certified by a registered professional *engineer*. *Fill slopes* shall be no greater than two horizontal to one vertical. Flatter *slopes* may be required where velocities may result in *erosion*.

(D) The use of *fill* shall not increase *flooding* onto or interfere with drainage from neighboring properties.

(E) In the event that *structures* on adjacent properties are known or determined to be subject to *flooding* under current conditions, the Planning Director or the Planning Director's designee may require submission of hydrologic and hydraulic analysis of the affects of the proposed *fill*. All *fill* shall meet the standards set forth in this Ordinance.

ARTICLE V. ENVIRONMENTAL PRESERVATION, SUSTAINABILITY, AND CRITICAL AREAS
SECTION 44. FLOODPLAIN MANAGEMENT

45.644.6 PERMITS

1. No *development* shall occur without first obtaining a permit from the Department of Planning and Zoning. This permit shall not be valid until all applicable federal or state permits are obtained.
2. Application for a permit shall contain, at a minimum, the following information.
 - (A) Name, address, and phone number of the *applicant*
 - (B) Name, address, and phone number of the property owner, if different from that of the *applicant*
 - (C) Name, address, and phone number of the contractor
 - (D) Legal description of the *site*
 - (E) Proposed use of the *site*
 - (F) Type, dimensions, and estimated cost of the improvement
 - (G) *Site* characteristics and improvements
 - (H) *Site plan* drawn to scale which shows:
 - i. Dimensions of the *site*
 - ii. Size and location of existing and proposed *structures* or *alterations*
 - iii. *Setbacks*
 - iv. Elevation contours in mean sea level (NAVD)*
 - v. Delineation of the 1-percent annual chance (100-year) flood boundary.*
 - vi. Proposed elevation of the *lowest floor* and method of elevation, if applicable.
 - (I) A signed agreement stating that the *applicant* will supply an *Elevation Certificate*.
 - (J) For additions or improvements, market value or assessed value of *structures* before improvement.
 - (K) *Declaration of Land Restriction* where applicable.*
3. General permits shall be granted only after determining that the proposed *development* will be in compliance with this Ordinance.
4. After approval of a permit, no changes of any kind shall be made to the application, permit, plans, specifications, or other documents submitted with the application without

* Amended 6/3/14

#

ARTICLE V. ENVIRONMENTAL PRESERVATION, SUSTAINABILITY, AND CRITICAL AREAS
SECTION 44. FLOODPLAIN MANAGEMENT

the written approval of the applicable county official. A copy of the permit shall be displayed at the construction *site*.

5. During construction, the *building* inspector will inspect the *site* to determine that work is in compliance with the permit. Any work not in compliance with the permit shall be corrected before any additional work is undertaken.
6. A record of all *floodplain* permits shall be maintained and be available upon request by the Federal Emergency Management Agency or its authorized agent during periodic assessments of the County's participation in the National *Flood* Insurance Program. All documents needed to support permit action, such as *Elevation Certificates*, map amendments or revisions, or *variance* actions shall be available for review during these assessments.

45.744.7 DAM SAFETY

The condition design criteria, hazard class and danger reach of the dam shall be considered when reviewing *development* downstream of existing or proposed dams. *Development* within the dam break *flood* wave shall be denied unless the dam meets the standards for a high hazard dam.

45.844.8 CONDITIONAL PERMITS

A conditional permit may be issued for garages and *accessory structures* less than six hundred (600) square feet in size, provided:

1. The *structure* is incidental to the primary *structure*.
2. It is used solely for limited storage and parking of vehicles.
3. The floor of the *structure* is constructed at or above *grade*.
4. The *structure* is located, oriented, and constructed so as to minimize *flood* damage.
5. The *structure* is *firmly* anchored to prevent *flotation*.
6. The *structure* meets the requirements of [Article VI, Section 7.4 of this Ordinance](#) SECTION 44.4.
7. A *Declaration of Land Restriction* is recorded with the Kent County Clerk of Court. A copy of the recorded document shall be attached to the *building* permit.*.

45.944.9 ENFORCEMENT

1. It shall be the duty of the Planning Director of the Planning Director's designee to perform the function of the *Floodplain Administrator* and to enforce the provisions of this Ordinance and to refuse to issue any permit or approve any *development* that would violate the provisions of this Ordinance. It shall be the duty of all officers and employees

ARTICLE V. ENVIRONMENTAL PRESERVATION, SUSTAINABILITY, AND CRITICAL AREAS
SECTION 45. FOREST CONSERVATION

of Kent County to assist in the enforcement of this Ordinance by reporting seeming violations.*

2. The Planning Director of the Planning Director's designee is authorized and directed to institute any appropriate action to correct violations of this Ordinance.*
3. Any violation of SECTION 44 Article VI, Section 7 of this Ordinance shall be subject to the fines and penalties established in Article XII of this Ordinance SECTION 58.5.
4. The Federal Insurance Administrator and the State of Maryland shall be notified immediately in writing of any structure or property in violation of SECTION 44 Article VI, Section 7 of this Ordinance.

~~45.10~~44.10 LIABILITY

1. The degree of flood protection provided by this chapter is considered reasonable for regulatory purposes and is based on engineering experience and scientific methods of study. Floods of greater magnitude may occur or flood heights may be increased by man-made or natural causes. This section does not imply that flooding will not occur outside of delineated floodplain zones, nor that the permitted development and land uses within the floodplain will be free of flooding and associated flood damage. This section does not create liability on the part of the County, any officer, or employee thereof for any damage which may result from reliance on this Section.
2. The degree of the flood protection required by these regulations is considered reasonable for regulatory purposes and is based on scientific and engineering considerations. Larger floods can and will occur, and flood heights may be increased by man-made or natural causes. These regulations do not imply that land outside of the Special Flood Hazard Areas or uses that are permitted within such areas will be free from flooding or flood damage.*

~~SECTION 44~~ SECTION 45 FOREST CONSERVATION

~~46.1~~45.1 STATEMENT OF INTENT

The purpose of this Section is to conserve the forests of Kent County. Forests and individual trees greatly contribute to the quality of life in Kent County, the health of the natural ecosystem, and the health and welfare of the citizens of Kent County. The County's economic health depends heavily on its natural resources of which forests are a major component. It is not the intent of the law to place unreasonable restrictions on development. Rather it aims to maximize the benefits of forest in a cooperative effort with development, thereby limiting the loss of forested land in Kent County and improving the environment of both developed and undeveloped areas.

*Amended 6/3/14

ARTICLE V. ENVIRONMENTAL PRESERVATION, SUSTAINABILITY, AND CRITICAL AREAS
SECTION 45. FOREST CONSERVATION

~~46.245.2~~ **APPLICABILITY**

This Section applies to minor and *major site plans, subdivisions, public utilities* not exempt under this section and all *grading* permits for a disturbed area over 40,000 square feet excluding those areas §§8-1801–1817~~z~~, Annotated Code of Maryland). This Section also does not apply to the following:

1. Highway construction activities under Natural Resources Article, Section 5-103, Annotated Code of Maryland.
2. *Commercial logging and timber harvesting operations*, including harvesting conducted subject to the *Forest Conservation* and Management Program under Tax Property Article, Section 8-211, Annotated Code of Maryland, that are completed after July 1, 1991 on property which:
 - (A) Has not been the subject of application for a *grading* permit for *development* within five years after the logging or harvesting operation; and
 - (B) Is the subject of a *Declaration of Intent* as provided for in Section 8.3 of this Ordinance.
3. Agricultural activities, not resulting in a change in land use category, including agricultural support *buildings* and other related activities constructed using *best management practices* provided that no more than 40,000 square feet of *forest* is cleared within a one year period. A *person clearing* 40,000 square feet or greater of *forest* within a one year period may not receive an *exemption* unless the *person* files a *Declaration of Intent* which includes:
 - (A) A statement that the landowner or the landowner’s agent will practice *agriculture* on that portion of the property for five years from the date of the declaration; and
 - (B) A sketch of the property which shows the area to be cleared.
4. The *cutting or clearing* of a public utility *right of way* licensed under Public Utility Companies, §§7-207 and 7-208 or 7-205, Annotated Code of Maryland, or land for electric generating stations licensed under Public Utility Companies, §§7-207 and 7-208 or 7-205 Annotated Code of Maryland, provided:
 - (A) Certificates of public conveniences and necessity have been issued in accordance with Natural Resources Article §5-1603(f), Annotated Code of Maryland; and
 - (B) *Cutting or clearing* of the *forest* is conducted to minimize the loss of *forest*.
5. Routine maintenance or emergency repairs of the public utility *right of way* licensed under Public Utility Companies, §§7-207 and 7-208 or 7-205, Annotated Code of Maryland.

*Amended 2/16/21

ARTICLE V. ENVIRONMENTAL PRESERVATION, SUSTAINABILITY, AND CRITICAL AREAS
SECTION 45. FOREST CONSERVATION

6. Routine maintenance or emergency repairs of public utility *right of way* not subject to Section 8.2 (4) of this Ordinance, provided:
 - (A) The *right of way* existed prior to January 5, 1993; or
 - (B) The *right of way's* initial construction was approved after January 5, 1993.
7. Non-coal surfacing mining regulated under Environment Article, Title 15, Subtitle_8, Annotated Code of Maryland.
8. An activity required for the purpose of constructing a *dwelling* intended for the use of the owner or a child of the owner, if the activity:
 - (A) Does not result in the *cutting, clearing, or grading* of more than 20,000 square feet of *forest*; and
 - (B) Is the subject of a *Declaration of Intent* filed in the Department of Planning and Zoning which states that a transfer in ownership may result in the loss of the *exemption*.
9. A real estate transfer to provide a security, leasehold, or other legal or equitable interest, including a transfer of title, of a portion of a *lot* or parcel if:
 - (A) The transfer does not involve a change in land use, or new *development* or *redevelopment* with associated land disturbing activities.
 - (B) Both the grantor and grantee file a *Declaration of Intent*.
10. An activity on a property that has more than 50% of its acreage within the Chesapeake Bay *Critical Area*.
11. A residential construction activity conducted on an existing single *lot* of any size of record at the time of application, or a *linear project* not otherwise exempted under this section, if the activity:
 - (A) Does not result in the cumulative *cutting, clearing, or grading* of more than 20,000 square feet of *forest*; and
 - (B) Does not result in the *cutting, clearing, or grading* of a *forest* that is subject to the requirements of a previous *forest conservation plan* approved under this ordinance; and
 - (C) Is the subject of a *Declaration of Intent* filed in the Department of Planning and Zoning which states that a transfer in ownership may result in the loss of the *exemption*.
12. An activity on a previously developed area covered by *impervious surface* and located in a *Priority Funding Area*.*
13. Maintenance or *retrofitting* of a *stormwater management structure* that may include *clearing* of vegetation or removal and trimming of *trees*, if the maintenance or *retrofitting*

*Amended 2/16/21

ARTICLE V. ENVIRONMENTAL PRESERVATION, SUSTAINABILITY, AND CRITICAL AREAS
SECTION 45. FOREST CONSERVATION

is within the original limits of disturbance for construction of the existing *structure*, or within any maintenance *easement* for access to the *structure*.

14. A *stream restoration project* for which the *applicant* for a *grading or sediment control permit* has executed a binding maintenance agreement of at least five years with the affected property owner or owners.

~~46.3~~45.3 GENERAL REQUIREMENTS

1. *Declaration of Intent*

- (A) A person seeking an *exemption* under Section 8.2 of this Ordinance shall file a *Declaration of Intent* with the Kent County Department of Planning and Zoning.
- (B) A *Declaration of Intent* is effective for five years.
- (C) The existence of a *Declaration of Intent* does not preclude:
 - i. An *exempted activity* on a property subject to a *Declaration of Intent* if the activity: (1) Does not conflict with the purpose of any existing *Declaration of Intent*, and (2) Complies with the applicable requirements for an *exempted activity*.
 - ii. A *regulated activity* on the area covered by the *Declaration of Intent*. However, if the activity occurs within five years of the effective date of the *Declaration of Intent*: (1) There shall be an immediate loss of *exemption*, or (2) There may be a non-compliance action take by the Department of Planning and Zoning, as appropriate, under this Ordinance, or
 - iii. A *regulated activity* on that area of the property not covered under the *Declaration of Intent* if the requirements of this Ordinance are satisfied.

2. *Forest Stand Delineation*

- (A) *Simplified Forest Stand Delineation*
 - i. A *simplified Forest Stand Delineation* (SFSD) may be submitted when *forest cover* is not disturbed during a construction activity and the area is under a long-term protective agreement.
 - ii. A *simplified Forest Stand Delineation* shall be submitted at the time of concept *site plan* and concept *subdivision* review. A SFSD shall be used to determine the most suitable and practical areas for conservation.
 - iii. The delineation shall be prepared by a registered surveyor, licensed *forester*, licensed landscape *architect*, or other qualified professional who meets the requirements of COMAR 08.19.06.01B. A *simplified Forest Stand Delineation* shall meet the requirements found in ~~SECTION 45.4~~ Article VI, Section 8.4 of this Ordinance. The Planning Director may

ARTICLE V. ENVIRONMENTAL PRESERVATION, SUSTAINABILITY, AND CRITICAL AREAS
SECTION 45. FOREST CONSERVATION

permit the *Forest Stand Delineation* to be combined with the *site* or *subdivision* plan.

(B) *Forest Stand Delineation*

- i. A *Forest Stand Delineation* (FSD) shall be submitted at preliminary *site plan* or *subdivision* review, and before application for a *grading* or *sediment control permit* unless Section 8.3.B.1 applies. A FSD shall be submitted with the application for *minor site plan* or *minor subdivision* approval unless ~~Article VI, Section 8.3.2~~ [SECTION 45.3.2 8.3.B.1 of this Ordinance](#) applies.
- ii. The delineation shall be prepared by a licensed *forester*, licensed *landscape architect* or other qualified professional who meets the requirements of COMAR 08.19.06.01B and shall meet the requirements of ~~Article VI, Section 8.4 of this Ordinance~~ [SECTION 45.345.3](#).
- iii. The delineation shall be used to determine the most suitable and practical areas for *forest conservation*.*
- iv. An approved *Forest Stand Delineation* may remain in effect for a period not longer than 5 years.

3. *Forest Conservation Plans*

- (A) At the time of application for preliminary *subdivision* and *site plan* review, the *applicant* shall submit a preliminary *Forest Conservation Plan*. The review of the *Forest Conservation Plan* shall be concurrent with the review of the preliminary *subdivision* or *site plan*.
- (B) A final conservation plan shall be submitted with:
 - i. Minor and final *subdivision* plan
 - ii. *Minor* and final *site plan*
 - iii. Application for a *grading* and *sediment control permit*
- (C) Both preliminary and final *Forest Conservation Plans* shall be prepared by a licensed *forester*, licensed *landscape architect* or other qualified professional who meets the requirements of COMAR 08.19.06.01B. If *forest* is not going to be disturbed, a registered surveyor may prepare preliminary and final *Forest Conservation Plans*. Preliminary and final *Forest Conservation Plans* shall meet the requirements of ~~Article VI, Section 8.4 of this Ordinance~~ [SECTION 45.4](#).
- (D) The preliminary *Forest Conservation Plan* may be modified during the review process.

*Amended 2/16/21

ARTICLE V. ENVIRONMENTAL PRESERVATION, SUSTAINABILITY, AND CRITICAL AREAS
SECTION 45. FOREST CONSERVATION

- (E) Where deemed appropriate by the Planning Director, the preliminary and final conservation plans may be incorporated into other plans and plats required by this Ordinance.
- (F) If existing *forest* on the *site* subject to a *Forest Conservation Plan* can not be retained, the *applicant* shall demonstrate to the satisfaction of the Department of Planning and Zoning^{*}:
 - i. How techniques for *forest retention* have been exhausted;
 - ii. Why the priority *forests* and priority areas specified in the design standards of the zoning districts cannot be left in an undisturbed condition: (1) If priority *forests* and priority areas cannot be left undisturbed, how the sequence for *afforestation* or *reforestation* will be followed in compliance with Natural Resources Article, §5-1607, Annotated Code of Maryland; (2) Where on the *site* in priority areas, *afforestation* or *reforestation* will occur in compliance with Natural Resources Article, §5-1607, Annotated Code of Maryland; and (3) How the disturbance to the priority *forests* and priority areas specified in the design standards of the zoning districts qualifies for a *waiver*.
- (G) If the *applicant* proposes to make a payment into the local *forest conservation* fund instead of *afforestation* or *reforestation*, the *applicant* shall demonstrate to the satisfaction of the Department of Planning and Zoning that the requirements for *afforestation* or *reforestation on-site* or *off-site* cannot be reasonably accomplished

46.445.4 PLAN REQUIREMENTS

1. Simplified *Forest Stand Delineation*. A simplified *Forest Stand Delineation* shall include:
 - (A) Topographic map delineating *intermittent* and *perennial streams* and *steep slopes* over twenty-five percent (25%).
 - (B) *Soils* map delineating *soils* with structural limitations, such as, *hydric soils*, or *soils* with a *soil K Value* greater than 0.35 on *slopes* of fifteen percent (15%), or more.
 - (C) Location of 100-year *non-tidal floodplains*.
 - (D) Property boundaries
 - (E) Map showing existing *forest cover* verified by field inspection.
 - (F) Other information that the Department of Planning and Zoning determines is necessary to implement *forest conservation*.
2. *Forest Stand Delineation*. A *Forest Stand Delineation* shall include the following:
 - (A) Stand summary sheets that include a summary of the data collected at individual sampling *sites* including the following:

ARTICLE V. ENVIRONMENTAL PRESERVATION, SUSTAINABILITY, AND CRITICAL AREAS
SECTION 45. FOREST CONSERVATION

- i. Dominant species and *forest* association
 - ii. *Site* class of dominant *tree*
 - iii. Total number of *tree* species
 - iv. Number of *trees* per acre
 - v. Common understory species
 - vi. *Forest structure* rating
- (B) A *Forest Stand Delineation* Map
- i. North arrow
 - ii. Property boundaries
 - iii. *Perennial* and *intermittent streams* and their required *stream protection corridors*
 - iv. *Topography*
 - v. *Soils*, highlighting hydric and *soils* with a *K Value* over 0.35 on *slopes* of fifteen percent (15%) or more.
 - vi. Current *forest* and *unforested* areas, including species, location, size of *trees* and showing dominant and co-dominant *forest* types
 - vii. *Forest stand* locations
 - viii. *Tree* lines extending *off-site*
 - ix. *Steep slopes*
 - x. Field sampling points
 - xi. Prime agricultural *soils*
 - xii. Critical habitats
 - xiii. Adjacent land uses
 - xiv. Cultural features
 - xv. Historic *sites*
 - xvi. *Non-tidal 100-year floodplain*
 - xvii. *Non-tidal wetlands*
 - xviii. Vicinity Map at a scale of 1:2000 which indicates major *roads*, land uses, and *forest cover* within one square mile of the *site*.
- (C) A written summary of *forest stand* conditions
- i. Stand Condition: (1) Stand *structure* (dominant species and understory species); (2) *Forest structure*; (3) *Retention* potential; (4) Comments on evidence of past management

ARTICLE V. ENVIRONMENTAL PRESERVATION, SUSTAINABILITY, AND CRITICAL AREAS
SECTION 45. FOREST CONSERVATION

- ii. Environmental Features: (1) *Non-tidal floodplains*; (2) *Hydric soils*; (3) *Non-tidal wetlands*; (4) *Stream protection corridors*; (5) *Critical habitats*; (6) *Steep slopes and soils* with a *K Value* which exceeds 0.35 on *slopes* of fifteen percent (15%) or more; (7) *Cultural features*; (8) *Historic sites*; (9) *Adjacent land uses*; (10) *Specimen trees and champion trees*
 - (D) Other information may be required if the Department of Planning and Zoning determines it is necessary to implement this Ordinance.
3. Preliminary *Forest Conservation Plan*. A preliminary *Forest Conservation Plan* shall include the following:
- (A) The approved *Forest Stand Delineation*
 - (B) A table listing:
 - i. *Net tract area*
 - ii. *Area of forest conservation required*
 - iii. *Area of forest conservation, both on- and off-site provided by the developer*
 - iv. *Afforestation and reforestation plan*
 - v. Plat, drawn at the same scale as the preliminary plan which indicates:
 - vi. *Areas designated for forest retention*
 - vii. *Areas designated for reforestation*
 - viii. *Areas designated for afforestation*
 - ix. *Limits of disturbance*
 - x. *Stockpile areas*
 - xi. *Construction schedule, showing the sequence of forest conservation*
 - xii. *Two-year maintenance agreement*
 - xiii. A narrative on how the requirements for *forest conservation* have been addressed
 - xiv. *Forest Conservation Worksheet*
 - xv. Other information the Department of Planning and Zoning determines is necessary to implement *forest conservation*.
4. Final *Forest Conservation Plan*. A final *Forest Conservation Plan* shall include the following:
- (A) The approved *Forest Stand Delineation*
 - (B) A *Forest Conservation Worksheet*. A worksheet and instructions for its completion may be found in the *Forest Conservation Technical Manual*.
 - (C) A *Forest Conservation Map* which clearly indicates the following:

ARTICLE V. ENVIRONMENTAL PRESERVATION, SUSTAINABILITY, AND CRITICAL AREAS
SECTION 45. FOREST CONSERVATION

- i. *Forest retention* areas (with priority rating)
 - ii. *Reforestation* areas
 - iii. *Afforestation* areas
 - iv. Protective devices, including specifications
 - v. Limits of disturbance
 - vi. Stockpile areas
- (D) Construction Schedule, including the sequence of *reforestation* areas, *afforestation* areas, maintenance and protective measures to be employed at the *site*.
- (E) *Forest* Protection Plan that addresses:
- i. Pre-construction activities including stress reduction and temporary and permanent protective devices.
 - ii. Future protection measures
- (F) *Reforestation* and *Afforestation* Plans, which include:
- i. Narrative evaluation of sequential analysis of *reforestation* and *afforestation* methods.
 - ii. Planting plan which includes: (1) Summary of *site* assessment and preparation; (2) Target species for *reforestation*; (3) Plant materials table including plant material source, species, number of plants, size of plants. Methods found in the *Forest Conservation Technical Manual* shall be used to determine species *selection* and *site* stocking.
- (G) A 2-year *maintenance agreement* which includes:
- i. Watering plans
 - ii. Fertilizing plans
 - iii. Control of competing vegetation
 - iv. Protection from disease, pest, and mechanical injury
 - v. Replanting provisions when survival goal falls below acceptable levels
 - vi. Name of company or individual responsible for *tree* care
- (H) Long term binding protective agreement, that:
- i. Provides protection for areas of *forest conservation*, including areas of *afforestation*, *reforestation*, and *retention*, and
 - ii. Limits uses in areas of *forest conservation* to those uses designated and consistent with *forest conservation* including recreational activities and *forest management* practices used to preserve *forest*.

ARTICLE V. ENVIRONMENTAL PRESERVATION, SUSTAINABILITY, AND CRITICAL AREAS
SECTION 45. FOREST CONSERVATION

iii. A narrative on how the general provisions of *forest conservation* found in this Ordinance have been addressed.

(I) Table listing:

i. *Net tract area*

ii. *Area of forest conservation* required

iii. *Area of forest conservation* provided both on and *off-site*

(J) Other information that the Department of Planning and Zoning determines is necessary to implement *forest conservation*.

5. *Forest Conservation Fund*

(A) A *forest conservation* fund is established that meets the requirements of Natural Resources Article, §5-1610(h-1), Annotated Code of Maryland.*

(B) When the Kent County Department of Planning and Zoning determines that the requirements for *reforestation* or *afforestation on-site* or *off-site* cannot be reasonably accomplished and credits generated by a *forest mitigation bank* in the same county or *watershed* are not available, the *applicant* shall contribute money into the *forest conservation fund*.*

i. For a project inside a *Priority Funding Area*, at a rate of 30.5 cents per square foot of the area of required planting with the amount adjusted by the Department of Natural Resources based on the previous year's inflation rate; and

ii. For a project outside a *Priority Funding Area*, at a rate of 36.6 centers per square foot of the area of required planting with the amount adjusted to be 20% higher than the rate set under item 2.a of this subsection

(C) The money shall be paid prior to final approval.

(D) Money deposited in the local *forest conservation* fund:

i. May be spent on the costs directly related to *reforestation* and *afforestation*, including *site* identification, acquisition, preparation, and maintenance of existing *forests* and achieving urban *canopy* goals.*

ii. Shall be deposited in a separate *forest conservation* fund; and

iii. May not revert to the general fund

(E) The County shall accomplish the *reforestation* or *afforestation* for the equivalent number of acres, or *forest* land acquisition for which the money is deposited within two years or three *growing seasons*, whichever is the greater time period after receipt of the money.*

*Amended 2/16/21

ARTICLE V. ENVIRONMENTAL PRESERVATION, SUSTAINABILITY, AND CRITICAL AREAS
SECTION 45. FOREST CONSERVATION

- (F) *Reforestation, afforestation, forest easement purchase, or forest land acquisition paid for by this fund shall occur in Kent County or its municipalities and in the same watershed in which the project is located.*
- (G) *If the reforestation, afforestation, forest easement purchase, or forest land acquisition cannot be reasonably accomplished in the same watershed in which the project is located, the reforestation, afforestation, forest easement purchase, or forest land acquisition shall occur within the same county or watershed in the state in which the project is located.*

6. *Forest Protective Devices*

- (A) *Before cutting, clearing, grading, or construction begins on a site, the applicant shall demonstrate to the Department of Planning and Zoning that protective devices have been established.*
- (B) *Protective device standards are found in the Forest Conservation Technical Manual.*

7. *Bonds*

- (A) *A person required to conduct afforestation or reforestation shall furnish financial security in the form of a bond, an irrevocable letter of credit, or other security approved by the County Commissioners of Kent County. The surety shall:
 - i. *Assure that the afforestation, reforestation, and the associated maintenance agreement are conducted and maintained in accordance with the approved Forest Conservation Plan.*
 - ii. *Be in an amount that is 125% of the estimated cost of reforestation or afforestation as determined by the Department of Planning and Zoning.*
 - iii. *Be in a form and content approved by the Department of Planning and Zoning.**
- (B) *After one growing season, an applicant may request reduction of the amount of the bond or other financial security by submitting a written request to the Department of Planning and Zoning with a justification for reducing the bond or other financial surety amount, including estimated or actual costs to ensure afforestation or reforestation requirements are met.*
- (C) *The Department of Planning and Zoning shall determine whether a lesser amount is sufficient to cover the cost of afforestation or reforestation, taking into account such factors as the number of acres, proposed method of afforestation or reforestation, cost of planting materials, and maintenance costs.*
- (D) *If after two growing seasons the plantings associated with the afforestation or reforestation meet or exceed the standards of the Kent County Forest*

ARTICLE V. ENVIRONMENTAL PRESERVATION, SUSTAINABILITY, AND CRITICAL AREAS
SECTION 45. FOREST CONSERVATION

Conservation Technical Manual, the amount of the bond, letter of credit, surety bond, or other security shall be returned or released.

8. *Non-tidal wetlands*. A *regulated activity* is subject to the following requirements:
- (A) For the purposes of delineation, permitting, and mitigation, areas determined to be *non-tidal wetlands* under COMAR 08.05.04 shall be regulated under COMAR 08.05.04 or this ordinance, whichever is more stringent.
 - (B) For the purposes of calculating *reforestation* mitigation under this Ordinance, a *forested non-tidal wetland* permitted to be *cut* or cleared and required to be mitigated under COMAR 08.05.04 shall be shown on the *Forest Conservation Plan* and subtracted on an acre for acre basis from the total amount of *forest* to be *cut* or cleared as part of a *regulated activity*.
 - (C) *Non-tidal wetlands* shall be considered priority areas for *retention* and replacement.
 - (D) *Forested non-tidal wetland* identification and delineation should be included at the earliest stage of planning to assist the *applicant* in avoidance and reduction of impacts to the *non-tidal wetlands* and to avoid delay in the approval process.
9. State Funds
- (A) A local agency or *persons* using state funds making application to conduct a *regulated activity* shall submit the *subdivision*, construction, *grading*, or *sediment* control plan to the Department of Planning and Zoning who shall notify the Department of Natural Resources within fifteen (15) days of receipt of the plan or project.
 - (B) Within fifteen (15) days of receipt of notice from the Department of Planning and Zoning, the Department of Natural Resources shall:
 - i. Determine whether the project has impact on significant *forest* resources; and
 - ii. Notify the Department of Planning and Zoning whether the project is subject to the State Program.
 - (C) If the Department of Natural Resources determines that the project is subject to the State program:
 - i. The time limit for approval of the *Forest Stand Delineation* and preliminary and final *Forest Conservation Plan* shall begin when the Department of Natural Resources receives the necessary documents from the Department of Planning and Zoning;
 - ii. The Department of Planning and Zoning may not approve a *subdivision* or *site plan* or issue the *grading* or *sediment control permit* until the Maryland Department of Natural Resources notifies the county that the standards and requirements of the State program have been satisfied.

ARTICLE V. ENVIRONMENTAL PRESERVATION, SUSTAINABILITY, AND CRITICAL AREAS
SECTION 45. FOREST CONSERVATION

(D) If the Department of Natural Resources determines the project need not be reviewed under the state program, the time limit for approval of the *Forest Stand Delineation* and *Forest Conservation Plan* under the Kent County Plan begins when the Department of Planning and Zoning receives notice from the Department of Natural Resources.

10. Payment by credits from a *forest mitigation bank**

(A) When the Kent County Department of Planning and Zoning determines that the requirements for *reforestation* or *afforestation on-site* or *off-site* cannot be reasonably accomplished, the *applicant* may contribute credits from a *forest mitigation bank*. A credit is required for each tenth of an acre of an area of required planting.

(B) The credits shall be debited from an approved *forest mitigation bank* prior to final approval.

11. Establishing *forest mitigation banks**

(A) A *person* may create a *forest mitigation bank* from which *applicants* may purchase credits to meet the *afforestation* and *reforestation* requirements of this ordinance.

(B) The *forest mitigation bank* shall:

- i. *Afforest* or *reforest* an area of land in accordance with a *Forest Mitigation Bank Agreement*;
- ii. Be protected by an *easement*, deed restrictions, or covenants which require the land in the bank to remain *forested* in perpetuity and are enforceable by the Department of Planning and Zoning and the Department of Natural Resources;
- iii. Limit the use of the land in the bank to those activities which are not inconsistent with *forest conservation* such as recreational activities, *forest management* under a *forest conservation* and management program under Tax Property Article, §8-211, Annotated Code of Maryland, or activities specified in a *forest management* plan prepared by a licensed *forester* and approved by the Department;
- iv. Use native plant materials for *afforestation* or *reforestation* unless inappropriate; and
- v. Cause *trees* to be planted which: (1) Establish or enhance *forested buffers* adjacent to *intermittent* and *perennial streams* and coastal bays to widths of at least 50 feet; (2) Establish or increase existing *forested corridors*, which, where practical, should be a minimum of 300 feet in width to facilitate wildlife movement, to connect existing *forests* within or

*Amended 2/16/21

ARTICLE V. ENVIRONMENTAL PRESERVATION, SUSTAINABILITY, AND CRITICAL AREAS
SECTION 45. FOREST CONSERVATION

adjacent to the *site*; (3) Establish or enhance *forest buffers* adjacent to *critical habitats* where appropriate; (4) Establish or enhance *forested areas* in 100-year *floodplains*; (5) Stabilize *slopes* of 25 percent or greater; (6) Stabilize *slopes* of 15 percent or greater with a *soil k value* greater than 0.35 including the *slopes* of ravines or other natural depressions; (7) Establish *buffers* adjacent to areas of differing land use where appropriate, or adjacent to highways or utility rights-of-way; or (8) Establish *forest areas* adjacent to existing *forests* to increase the overall area of contiguous *forest cover*, when appropriate.

- (C) A *person* proposing to create a *forest mitigation bank* shall submit to the Department of Planning and Zoning a:
- i. Completed application on a form approved by the Department which has been signed by an authorized individual;
 - ii. *Forest mitigation bank plan* which contains a: (1) Vicinity map of the proposed mitigation bank *site*; (2) Simplified *forest stand delineation* which meets under section 8.3.b.1; (3) Detailed *afforestation or reforestation plan*, which shall include a timetable and description of the *site* and *soil* preparation needed, species, size, and spacing to be utilized, prepared by a licensed Maryland *forester*, a licensed landscape *architect*, or a qualified professional who meets the requirements stated in COMAR 08.19.06.01a; and (4) Proposed 2-year maintenance agreement that includes: (4a) Watering plans; (4b) Fertilizing plans; (4c) Control of competing vegetation; (4d) Protection from disease pest, and mechanical injury; (4e) Replanting provisions when survival fall below acceptable levels; (4f) Name of company or individual responsible for *tree care*
 - iii. Copy of the deed to the property;
 - iv. Survey or other legally sufficient description of the bank *site* for inclusion in the deeds of *easement*, deed restrictions, or covenants;
 - v. Title report or other assurance that: (1) The property is not encumbered by any covenants or other types of restrictions which would impair the property's use as a *forest mitigation bank*; and (2) There is legally sufficient access to the *forest mitigation bank site* which can be used by the Department and its assignees to inspect the *forest mitigation bank*; and
 - vi. Description of the system to be used by the *person* owning and operating the *forest mitigation bank* to identify and keep track of which portions of the bank have been debited to meet an *applicant's* *offsite afforestation or reforestation* requirements.
- (D) The owner of an approved *forest mitigation bank* shall enter into an agreement with the Department which contains:

Commented [CM78]: NEED TO CHECK

ARTICLE V. ENVIRONMENTAL PRESERVATION, SUSTAINABILITY, AND CRITICAL AREAS
SECTION 46. EROSION AND SEDIMENT CONTROL

- i. The approved *reforestation* or *afforestation* plan;
- ii. The approved system for marking and tracking which portions of the bank have been debited; and
- iii. An acknowledgment that the bank may not debit any portion of the *afforested* or *reforested* land until 2 years of successful growth has been achieved unless the banker has posted a bond or alternate form of security.

~~SECTION 47~~ SECTION 46 EROSION AND SEDIMENT CONTROL

~~47.1~~46.1 STATEMENT OF INTENT*

1. The purpose of this Ordinance is to protect, maintain, and enhance the public health, safety, and general welfare by establishing minimum requirements and procedures to control the *adverse impacts* associated with land disturbances. The goal is to minimize *soil erosion* and prevent *off-site sedimentation* by using *soil erosion and sediment control* practices designed in accordance with the Code of Maryland *Regulations* (COMAR) 26.17.01, the 2011 Maryland *Standards and Specifications* and the *Stormwater Management* Act of 2007. Implementing this Ordinance will help reduce the negative impacts of land *development* on water resources, maintain the chemical, physical, and biological integrity of streams, and minimize damage to public and private property.
2. The provisions of this Ordinance pursuant to Title 4, Environment Article, Subtitle 1, Annotated Code of Maryland are adopted under the authority of the Code of Public Local Laws of Kent County and shall apply to all land *grading* occurring within Kent County. The application of this Ordinance and the provisions expressed herein shall be the minimum *erosion and sediment control* requirements and shall not be deemed a limitation or repeal of any other powers granted by State Statute.
3. No *person* shall disturb land without implementing *soil erosion and sediment controls* in accordance with the requirements of this Ordinance and the *Standards and Specifications* except as provided within this section.

~~47.2~~46.2 APPLICABILITY

1. A permit shall be obtained for any *grading, clearing, stripping, excavating, filling of land, or forest harvesting*. A permit shall also be obtained for the creation of borrow pits, spoil areas, quarries, material processing facilities, or any other facilities.
2. A permit shall not be required for the following, subject to compliance with the requirements of the Department of the Environment, relating to *sediment control* plans approved by the Kent *Soil and Water Conservation District*:

*Amended 5/21/13

ARTICLE V. ENVIRONMENTAL PRESERVATION, SUSTAINABILITY, AND CRITICAL AREAS
SECTION 46. EROSION AND SEDIMENT CONTROL

- (A) Outside the Chesapeake Bay *Critical Area*, *agricultural land management* operating according to *best management practices* in Maryland.
- (B) In the Chesapeake Bay *Critical Area*, *agricultural land management* operating according to an approved *soil* and water conservation plan approved by the Kent *Soil* and Water Conservation District. Landowners who have signed up as conservation district cooperators but do not have a conservation plan developed for them by the District shall be exempt from the requirements of this Section if *best management practices* are used.
- (C) *Clearing or grading* of land, provided that:
 - i. The aggregate of area(s) affected or bared at any one time does not exceed five thousand (5,000) square feet; and
 - ii. The *grading* does not involve a quantity of materials in excess of one hundred (100) cubic *yards*.
- (D) State and federal projects that are reviewed and enforced by the Maryland Department of the Environment.

47.346.3 PROCEDURES

A *person* making an application for a *Sediment Control Permit* shall submit to the Department of Planning and Zoning the following:

- 1. Application
- 2. One original and five copies of the *erosion and sediment control plan*, including specifications and timing schedules.*
- 3. Fee*
- 4. A bond if required under ~~Article VI, Section 9.10~~ SECTION 46.10 of this Ordinance.

47.446.4 GENERAL REQUIREMENTS

- 1. Permits issued under this Section do not relieve the owner of responsibility for securing required permits for work to be done which is regulated by any other applicable code, act, or County ordinance. This Section shall not preclude the inclusion in other permits of more stringent *regulations* or requirements concerning *sediment* control.
- 2. Standard *sediment* control plans and provisions may be approved for *single family dwellings* and other minor projects. A plan shall be approved prior to the issuance of a *grading or building* permit.
- 3. The Kent County *Soil* and Water Conservation District may prepare *sediment* control plans for agricultural projects such as barns, chicken houses, dairy operations or other agricultural *buildings*.

*Amended 5/21/13

ARTICLE V. ENVIRONMENTAL PRESERVATION, SUSTAINABILITY, AND CRITICAL AREAS
SECTION 46. EROSION AND SEDIMENT CONTROL

4. A copy of the current approved plan shall be kept at the construction *site*.
5. Prior to the issuance of a *grading* permit, copies of the plan shall be referred by the Department of Planning and Zoning to the Kent *Soil* and Water Conservation District for approval. Where applicable, the Maryland Department of the Environment may also review any plans that may require a water resources permit. Where deemed necessary, the Maryland Department of the Environment may also serve Kent County and the Kent *Soil* and Water Conservation District as a technical authority in *erosion and sediment control*. The *Soil* and Water Conservation District shall notify the Department of Planning and Zoning of its recommendations and/or approval.
6. Major modifications of the approved *grading* plans shall be submitted to the Department of Planning and Zoning and reprocessed in the same manner as the original plan. Field modifications of a minor nature may be authorized by the Department of Planning and Zoning provided that written authorization is given to the *applicant* performing work pursuant to this Section, with copies forwarded in a timely manner to the Kent *Soil* and Water Conservation District.
7. The permit and inspection fee shall be paid to the Department of Planning and Zoning and shall be determined by the *Sediment Control Officer* after consultation with the Kent *Soil* and Water Conservation District. The fee for a permit authorizing additional work shall be the difference between the fee paid for the original permit and the fee required for the entire *sediment* control project.
8. If the land area for which the *grading* is proposed lies within the *floodway* of any stream or *watercourse*, the Kent County Department of Planning and Zoning shall deny a *sediment control permit*, unless such *grading* is authorized or permitted by the Maryland Department of the Environment in accordance with its rules and *regulations*.
9. In granting any permit pursuant to this Section, the Kent County Department of Planning and Zoning may impose conditions that may be reasonably necessary to prevent the creation of a nuisance or unreasonable hazard to *persons* or to public or private property. Such conditions include but are not limited to:
 - (A) Improvement of any existing *grading* to meet the standards required under this Section for new *grading* and for *sediment* control.
 - (B) Designation of *easements* for drainage facilities and for the maintenance of *slopes*, *erosion* control facilities, and storm water management *structures* or devices.
 - (C) Adequate control of dust by watering or other control methods acceptable to the Kent County Department of Planning and Zoning and in conformance with applicable air pollution ordinances.
10. The Department of Planning and Zoning shall have the right to deny issuance of a *grading* permit when the proposed *grading* would cause hazards adverse to the public safety and welfare.

ARTICLE V. ENVIRONMENTAL PRESERVATION, SUSTAINABILITY, AND CRITICAL AREAS
SECTION 46. EROSION AND SEDIMENT CONTROL

11. For steep banks along the shorelines that are actively eroding and ten feet in height or more, the Kent County Department of Planning and Zoning may elect not to issue a permit for the construction of a *dwelling* or any other substantial *building*.
12. *Sediment control permits* expire after one year unless construction of the project has begun.
13. *Sediment control plans* expire after two years.
14. Following initial disturbance or redisturbance, permanent or temporary *stabilization* on areas not under active *grading* shall be completed within:
 - (A) Three calendar days as to the surface of all perimeter dikes, swales, ditches, perimeter *slopes*, and all *slopes* greater than three horizontal to one vertical (3:1)*.
 - (B) Seven days as to other disturbed or *graded* areas on the project *site*.*.
15. The *permittee* shall fully perform and complete all of the work required to be done pursuant to the *grading* within the time limit specified in the *grading* permit. If an *applicant* is unable to complete the work in the specified time, the *applicant* shall submit a written request for an extension to the Department of Planning and Zoning that explains the need for the requested extension.
16. All permits issued for sand, gravel, or clay pits and rock quarries or any other mining or material processing operations involving *excavation* and/or stockpiling of *soil*, rock, or other materials shall lapse one year after termination of active, productive (i.e. actually removing material whether at a profit or not and whether stockpiled or sold) and continuous operations as determined by the Department of Planning and Zoning. Said permits shall be reviewed annually by the Department of Planning and Zoning for compliance in accordance with the approved *grading* plan.
17. Neither the issuance of a permit under the provisions of this Section nor the compliance with the provisions hereto or with any condition imposed by the Department of Planning and Zoning shall relieve any *person* from any responsibility for damage to *persons* and/or property.
18. During *grading* control operations the *permittee* shall be responsible for the prevention of damage to any *public utilities* or services within the limits of *grading* and along any routes of travel of equipment. No *person* shall *grade* on land so close to property lines as to endanger any adjoining public *street*, sidewalk, *alley*, or any other public or private property without supporting and protecting such property from settling, cracking, or other damage. *Grading* can occur on adjacent property if *grading* rights are secured from the property owner. Storm drains must terminate in an *acceptable outfall*. Kent County, Maryland shall not be responsible for any drainage damage to downstream properties for failure of any work to be done pursuant to this Section.

*Amended 5/21/13

ARTICLE V. ENVIRONMENTAL PRESERVATION, SUSTAINABILITY, AND CRITICAL AREAS
SECTION 46. EROSION AND SEDIMENT CONTROL

19. No *soil*, miscellaneous debris, or other spilled or dumped material is to be deposited in *floodplains*, *watercourses*, *public streets*, highways, sidewalks, or other public thoroughfares during transit or operation.
20. The owner of any property on which *grading* or other work has been done under the provisions of this Section shall maintain and/or promptly repair or restore all *graded* surfaces, *erosion* control measures, vegetative covers and/or other protective measures if disturbed or destroyed during the course of operations. Repair and restoration shall be in conformance with the approved plans until permanent measures are accepted by the Department of Planning and Zoning.

47.546.5 STEEP SLOPE REQUIREMENTS

Formatted: Font: Not Italic

1. *Development* may occur within steep *slope* areas provided that a minimum of 30% of the *lot* or parcel upon which the principal *structure* is to be situated is less than 10% *grade* and is contiguous to a road meeting Kent County design standards. The extent of *cutting* and *filling* that will be permitted on any *lot* will be based on the *soil* conditions at the *site* and as determined by the Department of Planning and Zoning upon recommendation of the Kent *Soil* and Water Conservation District. Construction on piling and/or supports shall be permitted.
2. All *roads* and *streets* shall be placed as close to the contour as possible, to minimize *cutting* and *filling*.
3. The construction of all *structures* shall be preceded by the installation of storm drainage system(s) and *stabilization* measures.
4. In the case of a single *lot development* within such areas where no central storm drainage system exists, runoff from driveways, roofs, and other improved surfaces shall be diverted and carried to an acceptable outlet by one or a combination of the following methods: filtration beds, subsurface dry wells, storm drainage systems and/or underground conduit systems or other adequate or protected outlets.

47.646.6 VEGETATIVE REQUIREMENTS

Vegetative *erosion and sediment control* measures shall include, but not be limited to, the following:

1. Following initial *soil* disturbance or redisturbance, permanent or temporary *stabilization* on areas not under active *grading* shall be completed within:
 - (A) Three calendar days as to the surface of all perimeter dykes, swales, ditches, perimeter *slopes*, and all *slopes* greater than three to one (3:1^{*}).
 - (B) Seven days as to all other disturbed or *graded* areas on the project *site*.

*Amended 5/21/13

ARTICLE V. ENVIRONMENTAL PRESERVATION, SUSTAINABILITY, AND CRITICAL AREAS
SECTION 46. EROSION AND SEDIMENT CONTROL

2. Temporary Vegetative *Stabilization*. Areas where *grading* or *cutting* and filling operations are carried out in several stages that expose *soil* to *erosion* for six months shall be temporarily stabilized by seeding*. The necessary steps to be followed to attain adequate *erosion* control coverage with temporary seeding shall be as follows:
 - (A) Necessary *erosion* control practices
 - (B) Seedbed preparation
 - (C) Lime and fertilizer as required
 - (D) Seeding
 - (E) Mulching and mulch anchoring as required
3. Temporary Mulch *Stabilization*. The necessary steps to attain effective *erosion* control with mulch for short periods of time (less than six months) shall be as follows:
 - (A) Necessary *erosion* control practices
 - (B) Mulching placed on a friable *soil*
 - (C) Mulch anchoring as required
4. Mulching Final *Grade*. The necessary steps to protect *soil* from *erosion* after final *grading* where permanent seeding is delayed until the next season shall be as follows:
 - (A) Installation of *erosion* control practices as previously provided or required.
 - (B) Application of required lime or fertilizer.
 - (C) Preparation of final seedbed.
 - (D) Mulching as required.
 - (E) Mulch anchoring as required.
 - (F) Secondary seeding shall be established during the first season following mulching.
5. Permanent Vegetative *Stabilization*. Adapted grasses, legumes, and other plants are available for stabilizing exposed areas. The final choice of species should be determined by considering such factors as adaptability to climate, *soils* and terrain and degree of maintenance. Steps necessary to establish permanent vegetative *stabilization* are as follows:
 - (A) Install required *erosion* control practices.
 - (B) Apply required lime and fertilizer
 - (C) Prepare adequate seedbed.
 - (D) Seed or sod.
 - (E) Apply mulch and anchor for seed and sod.

ARTICLE V. ENVIRONMENTAL PRESERVATION, SUSTAINABILITY, AND CRITICAL AREAS
SECTION 46. EROSION AND SEDIMENT CONTROL

~~47.746.7~~ STRUCTURAL REQUIREMENTS

Structural *erosion and sediment control* measures shall include, but not be limited to, those described and depicted in the “Standards and Specifications for Soil Erosion and Sediment Control” booklet as approved, adopted, and as may be amended by the Maryland Department of the Environment.

1. Fills and Classifications. The *grading* plans and specifications shall specify and delineate the use and extent of fills in accordance with the following classifications:
 - (A) Type I *Fill*. *Load-bearing fills* proposed for support of *buildings*, walls, and other *structures*, the function thereof which would not be especially impaired by moderate settlement.
 - (B) Type II *Fill*. *Load-bearing fills* proposed for support of *roadways*, pavements, utility lines and *structures* that would not be especially impaired by moderate settlement.
 - (C) Type III *Fill*. Common fills proposed for landscaping or for other non-load bearing usage.
2. Materials. All *load-bearing fills* shall meet the following requirements:
 - (A) No inclusions of organic or other deleterious materials which may be subject to decay shall be permitted. All fills shall also be free of inclusions of ice or snow.
 - (B) No rock or similar irreducible material with a maximum dimension greater than eight inches shall be buried or placed in any *load-bearing fill* within two feet of *finished grade* or within two feet of foundation base elevation. When such material is placed in fills, it shall be done under the direction and supervision of an *engineer*.
3. Preparation of Ground. The natural ground surface shall be prepared to receive *fill* by removing all organic surface materials, non-complying *fill* and unsuitable *soils* in accordance with the following provisions, except as otherwise approved by the Department of Planning and Zoning:
 - (A) Prior to placing Type I and Type II fills, the ground surface, if within five feet of *finished grade* or foundation base, elevations shall be compacted so as to achieve a *density* of not less than 90% of maximum *density* as defined under ~~Article VI, Section 9.6.4 of this Ordinance~~ SECTION 46.6 within the top six inches.
 - (B) No Type I and Type II *fill* shall be placed on frozen ground.
4. *Compaction*. All fills will be compacted in accordance with the following provisions:
 - (A) All Type I and Type II fills shall be compacted to a minimum of 95% and 90%, respectively, and maximum *density* as determined in the laboratory of *ASTM*

ARTICLE V. ENVIRONMENTAL PRESERVATION, SUSTAINABILITY, AND CRITICAL AREAS
SECTION 46. EROSION AND SEDIMENT CONTROL

Test Method D1557-66T, also known as the proctor test. Type III *fill* shall be compacted sufficiently so as to be stable and to prevent an *erosion* hazard.

- (B) In place (field) *density* shall be determined by *ASTM* Test of American Society of Highway Officials Equivalent Test Method D1556-64 or by an equivalent test approved by the Kent County Department of Planning and Zoning.
 - (C) Fills shall be placed in approximately horizontal layers, each layer having a loose thickness of not more than eight inches.
5. Structural Rock. Fills constructed predominately of large rock (such as sandstone and iron concretions) will be permitted only if the specifications for such *fill* are prepared by and construction done under the direction and supervision of an *engineer*.
6. Maximum *Slope* for Fills.
- (A) No *fill* shall be made which creates an exposed surface steeper in *slope* than two horizontal to one vertical (2 to 1), unless special approval is granted by the Kent County *Soil* and Water Conservation District.
 - (B) The Department of Planning and Zoning may require that the *fill* be constructed with an exposed surface with a *grade* flatter than 2 to 1 or may require such other measures it deems necessary for stability, vegetative establishment and maintenance, and safety.
 - (C) Fills toeing out on natural *slopes* at a *grade* steeper than three horizontal to one vertical (3 to 1) shall not be made unless approved by the Department of Planning and Zoning.
7. Maximum *Slope* for *Cuts*.
- (A) *Cuts* shall not be made with a *slope* steeper than 2 to 1.
 - (B) The Department of Planning and Zoning shall require at any time that the *excavation* be made with a *cut* face with a *grade* flatter than 2 to 1 or may require other such measures for stability, vegetative establishments, and safety.
8. *Cut* and *Fill Slopes - Bench terraces*.
- (A) *Cut* and *fill slopes* in excess of 30 feet but not more than 40 feet in vertical height shall be terraced at approximate mid-height. Terraces in *slopes* with a vertical height greater than 40 feet shall be made at equal vertical intervals not more than 20 feet apart. Depending upon *soil* conditions, terraces may be required of closer intervals by the Department of Planning and Zoning as it deems necessary for stability, vegetative establishment and maintenance, and safety. *Bench terraces* shall be a minimum of 6 feet wide with an absolute minimum invert gradient between 2 and 3%, with a six to one, or flatter, lateral *slope* towards the toe of the upper bank, and must convey water with minimum six inch free-board to an acceptable outlet.

ARTICLE V. ENVIRONMENTAL PRESERVATION, SUSTAINABILITY, AND CRITICAL AREAS
SECTION 46. EROSION AND SEDIMENT CONTROL

- (B) *Cuts* and fills shall be set back from property lines and *buildings* shall be set back from *cut* or *fill slopes* in accordance with the diagrams entitled “*Slope Setback From Property Line*” and a certified copy of which shall permanently be kept on file with the Department of Planning and Zoning.
 - (C) *Fill* placed above the top of an existing or proposed surface with a *slope* steeper than three horizontal to one vertical shall be set back from the top of the *slope* a minimum distance of six feet.
 - (D) The *setbacks* established by [SECTION 46.7](#) ~~Article VI, Section 9.7.8 of this Ordinance~~ are minimum and, depending on *soil* conditions, may be increased by the Department of Planning and Zoning if deemed necessary for safety or stability or to prevent damage from water, *soil*, or debris.
 - (E) Notwithstanding anything to the contrary, the Department of Planning and Zoning may reduce the required *setback* where the necessity for the *setback* may be eliminated or reduced by the construction of retaining walls or if the owner has a letter of authorization to extend *slopes* onto the adjacent property.
9. Existing natural and man-made features, such as *streets*, *watercourses*, falls, beaches, vistas, historic or *architecturally significant buildings*, and similar irreplaceable assets, should be preserved through harmonious and careful *development*, insofar as possible.
10. Drainage. The following provisions apply to the conveyance and disposal of surface water runoff:
- (A) Disposal - all drainage facilities shall be designed to convey surface water in such a manner as to prevent *erosion*, overflow or ponding. Said water shall be conveyed to an acceptable outlet in accordance with such applicable design, criteria standards and procedures as required by the Department of Planning and Zoning. The ponding of water shall not be permitted above the *cut* and *fill slopes* or on drainage terraces. Adequate drainage facilities shall be provided to prevent such ponding.
 - (B) *Erosion Prevention* - The *permittee* and the owner shall make adequate provisions to prevent any surface and/or groundwater from materially damaging the face of any *cut* or *fill*. All *slopes* shall be protected from surface runoff from above by *berms*, swales, or brow ditches.
 - (C) *Grading Around Buildings* - All areas shall be *graded* to provide for positive drainage away from the *building* toward the approved disposal area.
 - (D) *Retention and Infiltration* - Subject to the requirements and recommendations of the Kent County *Soil* and Water Conservation District and the Department of the Environment, measures such as *infiltration* beds, dry walls, and *retention* ponds may be used to allow storm water runoff to percolate into the *soil*.

ARTICLE V. ENVIRONMENTAL PRESERVATION, SUSTAINABILITY, AND CRITICAL AREAS
SECTION 46. EROSION AND SEDIMENT CONTROL

~~47.8~~46.8 REVIEW AND APPROVAL OF EROSION AND SEDIMENT CONTROL PLANS*

Formatted: Font: Not Italic

1. A person may not *grade* land without an *erosion and sediment control plan* approved by the *approving agency*.
2. The *approving agency* shall review *erosion and sediment control plans* to determine compliance with this Ordinance and the *Standards and Specifications* prior to approval. In approving the plan, the *approving agency* may impose such conditions that may be deemed necessary to ensure compliance with the provisions of this Ordinance, COMAR 26.17.01, the *Standards and Specifications*, and the preservation of public health and safety.
3. At a minimum, a *concept plan* must include the mapping of natural resources and sensitive areas including *highly erodible soils* and *slopes* greater than 15% as well as information required under *Stormwater Management*. These areas are to remain undisturbed or an explanation must be included with either the concept or *site development plan* describing enhanced protection strategies for these areas during construction.
4. A *site development plan* submittal must include all *concept plan* information and indicate how proposed *erosion and sediment control* practices will be integrated with proposed *stormwater management* practices. The latter is to be done through a narrative and an overlay plan showing both *Environmental Site Design (ESD)* and *erosion and sediment control* practices. An initial sequence of construction and proposed project phasing to achieve the *grading unit* restriction should be submitted at this time.
5. An *applicant* shall submit a *final erosion and sediment control plan* to the *approving agency* for review and approval. The plan must include all of the information required by the concept and *site development plans* as well as any information in Section 9.9 not already submitted.
6. A *final erosion and sediment control plan* shall not be considered approved without the inclusion of the signature and date of signature of the *approving agency* on the plan.
7. Approved plans remain valid for three (3) years from the date of approval unless extended or renewed by the *approving agency*. **
8. Grandfathering of Approved Plans:
 - (A) Any plans that receive final approval after January 9, 2013, must be in compliance with the requirements of this Section and the *Standards and Specifications*.
 - (B) A plan that receives final approval by January 9, 2013, may be reapproved under its existing conditions if *grading* activities have begun on the *site* by January 9, 2015, with the exception of *stabilization* requirements.

* Amended 5/21/13; ** Amended 9/3/19

ARTICLE V. ENVIRONMENTAL PRESERVATION, SUSTAINABILITY, AND CRITICAL AREAS
SECTION 46. EROSION AND SEDIMENT CONTROL

- (C) *Stabilization* practices on all *sites* must be in compliance with the requirements of this Section and the *Standards and Specifications* by January 9, 2013, regardless of when an approved *erosion and sediment control plan* was approved.

47.946.9 CONTENTS OF EROSION AND SEDIMENT CONTROL PLANS*

Formatted: Font: Not Italic

1. An *applicant* is responsible for submitting *erosion and sediment control plans* that meet the requirements of the *approving agency*, this Section, *Stormwater Management*, and the *Standards and Specifications*. The plans shall include sufficient information to evaluate the environmental characteristics of the affected areas, the potential impacts of the proposed *grading* on water resources, and the effectiveness and acceptability of measures proposed to minimize *soil erosion* and *off-site sedimentation*.
2. At a minimum, *applicants* shall submit the following information:
 - (A) A letter of transmittal and/or application;
 - (B) Name, address, and telephone number of:
 - i. The owner of the property where the *grading* is proposed;
 - ii. The *developer*; and
 - iii. The *applicant*;
 - (C) A vicinity map indicating north arrow, scale, *site* location, and other information necessary to easily locate the property;
 - (D) *Drainage area* map(s) at a 1" = 200' minimum scale showing existing, interim, and proposed *topography*, proposed improvements, standard symbols for proposed *sediment* control features, and pertinent drainage information including provisions to protect downstream areas from *erosion* for a minimum of 200 feet downstream or to the next conveyance system;
 - (E) The location of natural resources, *wetlands*, *floodplains*, *highly erodible soils*, *slopes* 15% and steeper, and any other sensitive areas;
 - (F) A general description of the predominant *soil* types on the *site*, as described by the appropriate *soil* survey information available through the local *soil* conservation district or the USDA Natural Resources *Soil* Conservation Service;
 - (G) Proposed *stormwater management* practices;
 - (H) *Erosion and sediment control plans* including:
 - i. The existing *topography* and improvements as well as proposed *topography* and improvements at a scale between 1" = 10' and 1" = 50' with 2 foot contours or other approved contour interval. For projects with more than minor *grading*, interim contours may also be required;
 - ii. Scale, project and sheet title, and north arrow on each plan sheet;

ARTICLE V. ENVIRONMENTAL PRESERVATION, SUSTAINABILITY, AND CRITICAL AREAS
SECTION 46. EROSION AND SEDIMENT CONTROL

- iii. The limit of disturbance (LOD) including: (1) Limit of *grading* (*grading units*, if applicable); and (2) Initial, interim, and final phases;
- iv. The proposed *grading* and earth disturbance including: (1) Total disturbed area; (2) Volume of *cut* and fill quantities; and (3) Volume of borrow and spoil quantities;
- v. Storm drainage features, including: (1) Existing and proposed bridges, storm drains, culverts, outfalls, etc.; (2) Velocities and peak flow rates at outfalls for the two-year and ten-year frequency storm events; and (3) *Site* conditions around points of all surface water discharge from the *site*;
- vi. *Erosion and sediment control* practices to minimize *on-site erosion* and prevent *off-site sedimentation* including: (1) The salvage and reuse of *topsoil*; (2) Phased construction and implementation of *grading unit(s)* to minimize disturbances, both in extent and duration; (3) Location and type of all proposed *sediment control* practices; (4) Design details and data for all *erosion and sediment control* practices; and (5) Specifications for temporary and permanent *stabilization* measures including, at a minimum: (5a) The “Standard *Stabilization Note*” on the plan stating: (5a-1) “Following initial *soil* disturbance or re-disturbance, permanent or temporary *stabilization* must be completed within: (5a-2) Three calendar days as to the surface of all perimeter dikes, swales, ditches, perimeter *slopes*, and all *slopes* steeper than 3 horizontal to 1 vertical (3:1); and (5a-3) Seven calendar days as to all other disturbed or *graded* areas on the project *site* not under active *grading*.” (5b) Details for areas requiring accelerated *stabilization*; and (5c) Maintenance requirements as defined in the *Standards and Specifications*;
- vii. A sequence of construction describing the relationship between the implementation and maintenance of controls, including permanent and temporary *stabilization*, and the various stages or phases of earth disturbance and construction. Any changes or revisions to the sequence of construction must be approved by the *approving agency* prior to proceeding with construction. The sequence of construction, at a minimum, must include the following: (1) Request for a pre-construction meeting with the appropriate enforcement authority; (2) *Clearing* and grubbing as necessary for the installation of perimeter controls; (3) Construction and *stabilization* of perimeter controls; (4) Remaining *clearing* and grubbing within installed perimeter controls; (5) Road *grading*; (6) *Grading* for the remainder of the *site*; (7) Utility installation and connections to existing *structures*; (8) Construction of *buildings*, *roads*, and other construction; (9) Final *grading*, landscaping, and *stabilization*; (10) Installation of *stormwater management* measures; (11) Approval of the appropriate enforcement authority prior to removal of

ARTICLE V. ENVIRONMENTAL PRESERVATION, SUSTAINABILITY, AND CRITICAL AREAS
SECTION 46. EROSION AND SEDIMENT CONTROL

sediment controls; and (12) Removal of controls and *stabilization* of areas that are disturbed by removal of *sediment* controls.

viii. A statement requiring the owner/*developer* or representative to contact the *inspection agency* or its agent at the following stages of the project or in accordance with the approved *erosion and sediment control plan*, *grading* permit, or *building* permit: (1) Prior to the start of earth disturbance; (2) Upon completion of the installation of perimeter *erosion and sediment controls*, but before proceeding with any other earth disturbance or *grading*; (3) Prior to the start of another phase of construction or opening of another *grading unit*; and (4) Prior to the removal of *sediment* control practices;

ix. *Certification* by the owner/*developer* that any *clearing*, *grading*, construction, or *development* will be done pursuant to the approved *erosion and sediment control plan*. The *certification* must also require that the *responsible personnel* involved in the construction project have a Certificate of Training at an MDE approved training program for the control of *erosion* and *sediment* prior to beginning the project. The Certificate of Training for *Responsible Personnel* may be waived by the *approving agency* on any project involving four or fewer residential *lots*. Additionally, the owner/*developer* shall allow right of entry for periodic *on-site* evaluation by the *approving agency*, Department of Planning and Zoning, the *inspection agency*, and/or MDE; and

x. *Certification* by a professional *engineer*, *land surveyor*, landscape architect, architect, or *forester* (for forest harvest operations only) registered in the State that the plans have been designed in accordance with *erosion and sediment control* laws, *regulations*, and standards, if required by the *approving agency* or the Maryland Water Management Administration.

(l) Any additional information or data deemed appropriate by the *approving agency*.

3. All plans shall conform to the following terms and conditions:

(A) The *development* shall be fitted to the *topography* and *soils* so as to create the least *erosion* potential.

(B) *Natural vegetation* shall be retained and protected wherever possible.

(C) Only the smallest practical area shall be exposed for the shortest practical period of time.

(D) *Erosion* control practices (such as interceptor ditches, *berms*, terraces, contour ripping, *soil erosion* checks and *sediment* basins) shall be installed to minimize *soil* and water losses.

ARTICLE V. ENVIRONMENTAL PRESERVATION, SUSTAINABILITY, AND CRITICAL AREAS
SECTION 46. EROSION AND SEDIMENT CONTROL

- (E) Temporary vegetation and/or mulching shall be used to protect *critical areas* exposed during the time of *development*.
- (F) During and after *development*, provisions shall be made to effectively accommodate the increased runoff caused by changeable *soil* and surface conditions and not cause siltation, destruction, or deterioration of the receiving stream.
- (G) Permanent vegetation and *structures* shall be installed in the *development* as soon as the season permits.

~~47.10~~46.10 SECURITIES

~~Bonds.~~

1. A *grading* permit shall not be issued for *grading* involving the movement of more than 1,000 cubic *yards* of *soils* unless the *permittee* shall post with the Department of Planning and Zoning a performance bond, letter of credit or other surety. The bond, irrevocable letter of credit or other surety shall be in a form approved by the County Attorney and in an amount not less than the total estimated cost of the *erosion* control and *stabilization* of the *site*. Said estimated cost shall be that which is approved by the Department of Planning and Zoning or in consultation with the Kent *Soil* and Water Conservation District after reviewing the cost estimates proposed by the *applicant's* acceptable *engineer, land surveyor, or architect* and submitted with the *grading* permit application.
2. The bond, irrevocable letter of credit or other surety shall include the following provisions:
 - (A) The *applicant* shall comply with all of the provisions of this Ordinance and all other applicable laws and ordinances.
 - (B) The *applicant* shall comply with all of the terms and conditions of the *grading* permit.
 - (C) Any extension of completion time under ~~Article VI, Section 9.4.15 of this Ordinance~~SECTION 46.4 shall not release the *applicant* or surety on the bond, irrevocable letter of credit, or other surety.
 - (D) Upon default, the *applicant* and surety shall continue to be *firmly* bound under a continuing obligation for payment of one of the following at the election of the surety:
 - i. All costs and expenses necessary to complete the work in accordance with the approved plans and specifications (or any approved modification thereof).
 - ii. All necessary costs and expenses or liabilities which may be incurred to stabilize in accordance with a *stabilization* plan for *erosion* control presented by the surety and approved by Kent County.

ARTICLE V. ENVIRONMENTAL PRESERVATION, SUSTAINABILITY, AND CRITICAL AREAS
SECTION 46. EROSION AND SEDIMENT CONTROL

- iii. Payment of the full amount of the bond to Kent County to perform the work necessary. If the cost for restoration of the *site* to meet the minimum requirements of this Section (with particular emphases on stability, safety, drainage, and *erosion* control) exceeds the amount of the bond, the *permittee* shall continue to be *firmly* bound under a continuing obligation for payment of all excess cost and expenses incurred by the county.
3. The bond, irrevocable letter of credit or other surety shall remain in full force and effect until the completion of the work to the specifications required. If all work of the permit is not completed within the time specified therein, or as otherwise provided for in [SECTION 46.4 Article VI, Section 9.4.15 of this Ordinance](#) or violates any other term or condition, payment in full to Kent County may be ordered. The funds so received shall be used by the County for defraying the cost of restoration of the *site*. Upon approval of a certificate of completion, the bond, irrevocable letter of credit or other surety shall be released.

~~47.11~~46.11 HAZARDOUS CONDITIONS

1. If the Department of Planning and Zoning determines that an *excavation, embankment, or a fill* endangers or adversely affects the safety or stability of any public or private property, as determined from the guidelines of this Ordinance, the Planning Director, or the Planning Director's designee, shall promptly notify in writing the owner (or other *persons* in control) of the property upon which the condition exists.
2. If the correction is not commenced in accordance with the provisions of the Ordinance within the period of time specified in the notice, the owners (or other *persons* in control) shall be subject to the penalties set forth in [Article XII of this Ordinance](#) [SECTION 58.5](#).

~~47.12~~46.12 INSPECTIONS

1. All work shall be inspected by the Department of Planning and Zoning according to the following schedule.
 - (A) *Clearing* and grubbing for those areas necessary for installation of perimeter controls.
 - (B) Completion of perimeter controls.
 - (C) Remaining *clearing* and grubbing.
 - (D) *Road grading*
 - (E) *Grading* for remainder of the *site*.
 - (F) Utility and storm drain installation.
 - (G) *Final grading, landscaping, or stabilization*.
 - (H) Removal of controls and maintenance.

ARTICLE V. ENVIRONMENTAL PRESERVATION, SUSTAINABILITY, AND CRITICAL AREAS
SECTION 46. EROSION AND SEDIMENT CONTROL

- (I) At other times determined by the Department of Planning and Zoning.
 - (J) Every two weeks, for compliance with approved *sediment* control plans.
2. It shall be a condition of every *grading* or *building* permit that the *inspection agency* has the right to enter the property periodically to inspect for compliance with the approved *erosion and sediment control plan* and this Ordinance.
3. Inspection Procedure. Work approved shall not proceed until the Department of Planning and Zoning inspects the *site* and approves the work previously completed or notifies the *permittee* otherwise. Upon notification from the *permittee*, the Department of Planning and Zoning shall inspect the *site* and notify the *permittee* of its approval or rejection within forty-eight (48) hours (exclusive of Saturdays, Sundays, and Holidays). If the inspector does not make an inspection within the specified time period, work may proceed without presumption of approval at the risk of the *permittee*. The Department of Planning and Zoning shall have the right to waive inspections except final inspection as necessary.
4. Inspection Reports.
- (A) Written reports: Structural *erosion and sediment control* measures shall include, but not be limited to, those described and depicted in the booklet entitled "*Standards and Specifications for Soil Erosion Control*" as approved by the Maryland Department of the Environment. This booklet, as currently amended, is readily available at offices of the Kent County Department of Planning and Zoning, 400 High *Street*, Chestertown, Maryland; Kent County *Soil* and Water Conservation District, Chestertown, Maryland; Natural Resources Conservation Service, Chestertown, Maryland; and the Maryland Department of the Environment.
 - (B) Written inspection reports shall be completed by the inspector for all inspections. The reports shall include, at minimum: (1) Date and location of *site* inspection; (2) Degree of plan implementation; (3) Deficiencies of plan or practice; (4) Enforcement action taken, if any; (5) A time frame for corrective measures
5. When required by the Kent County Department of Planning and Zoning, inspections and testing shall be performed under the direction of an *engineer, land surveyor* or *architect* who shall certify all inspection reports and tests results. Such reports shall include *certification* by an *engineer* for the adequacy of:
- (A) Cleared areas and benched or keyed surfaces prepared to receive fills.
 - (B) Removal of unsuitable materials.
 - (C) Construction of *erosion* control or drainage devices, buttress fills, under-drains, retaining walls, and other *grading* appurtenances.
 - (D) The degree of *compaction* where tests are performed.

ARTICLE V. ENVIRONMENTAL PRESERVATION, SUSTAINABILITY, AND CRITICAL AREAS
SECTION 47. STORMWATER MANAGEMENT *

6. All certified inspection reports and certified test results shall be periodically submitted to the Department of Planning and Zoning, during the performance of the work.
7. Final Reports. The Department of Planning and Zoning shall maintain permanent files on their respective inspections. Upon completion of permitted work, the Department of Planning and Zoning shall require the following for these files and shall also require copies for the Kent County Soil and Water Conservation District.
 - (A) An as-built original plan by a *land surveyor* or *engineer* and showing all improvements and final *grades* with red line *alterations* allowed.
 - (B) *Certification* by the owner that all *grading*, *drainage*, *erosion* control measures, and facilities and vegetative measures have been completed in conformance with the approved plans and specifications.
 - (C) A report summarizing the inspection reports, field and laboratory tests and locations of tests.
8. Final Inspection Request. The *permittee* or the *permittee's* agent shall notify the Department of Planning and Zoning when the *grading* operation is ready for final inspection. Final approval shall be given in a timely manner when all work (including installation of all drainage *structures* and *erosion* protective devices) has been completed as well as the required vegetative *stabilization* and the required reports have been submitted.

~~SECTION 48~~ SECTION 47 STORMWATER MANAGEMENT *

48.147.1 INTENT

The purpose of this ordinance is to protect, maintain and enhance the public health, safety and general welfare by establishing minimum requirements and procedures to control the *adverse impacts* associated with increased *stormwater* runoff. The goal is to manage *stormwater* by using *environmental site design (ESD)* to the *maximum extent practicable (MEP)* to maintain after *development* as nearly as possible, the *predevelopment* runoff characteristics, and to reduce stream *channel erosion*, pollution, siltation, and *sedimentation*, and local *flooding*, and use appropriate structural *best management practices (BMP)* only when necessary. This will restore, enhance, and maintain the chemical, physical, and biological integrity of streams, minimize damage to public and private property and reduce the impacts of land *development*.

48.247.2 AUTHORITY; EXPLANATION OF PROVISIONS

The provisions of this ordinance pursuant to the Environment Article, Title 4, Subtitle 2, Annotated Code of Maryland, 2009-replacement volume, are adopted under the Code of Public Local Laws of Kent County and shall apply to all *development* or *redevelopment* occurring within the unincorporated area of Kent County. The application of this ordinance and the provisions

*Amended 11/16/10

ARTICLE V. ENVIRONMENTAL PRESERVATION, SUSTAINABILITY, AND CRITICAL AREAS
SECTION 47. STORMWATER MANAGEMENT *

expressed herein shall be the minimum *stormwater management* requirements and shall not be deemed a limitation or repeal of any other powers granted by state statute. The County shall be responsible for the coordination and enforcement of the provisions of this Ordinance. Any *development* that has not received final approval for *erosion and sediment control* and *stormwater management plans* by May 4, 2010 shall comply with the 2010 revised Ordinance, unless the *development* or *redevelopment* is granted an administrative *waiver* under [Article VI, Section 10.4 of this Ordinance](#) SECTION 47.4.

48.47.3 INCORPORATION BY REFERENCE

1. The 2000 Maryland *Stormwater Design Manual*, Volumes I & II (Maryland Department of the Environment, April 2000 and as may be amended), shall be incorporated by reference and shall serve as the official guide for *stormwater management* principles, methods, and practices.
2. The USDA Natural Resources Conservation Service Maryland Conservation Practice Standard Pond Code 378 (January 2000 and as may be amended) shall be incorporated by reference.

48.47.4 GRANDFATHERING

1. DEFINITIONS APPLICABLE TO THE GRANDFATHERING. For the purpose of determining the grandfathering of *development stormwater management plans* as set forth in [SECTION 47.4 Article VI, Section 10.4B of this Ordinance](#) certain words are hereby defined.
 - (A) *Administrative Waiver*: A decision by Kent County pursuant to this Ordinance to allow the construction of a *development* to be governed by the *stormwater management* ordinance in effect as of May 4, 2009. An administrative *waiver* is distinct from a *waiver* granted pursuant to [Article IX, Section 3.2 of this Ordinance](#) SECTION 54.2.
 - (B) *Approval*: A documented action by Kent County following a review to determine and acknowledge the sufficiency of submitted material to meet the requirements of a specified stage in a local *development* review process. Approval does not mean acknowledgment by Kent County that material has been received for review.
 - (C) *Final Project Approval*: Approval of the *final stormwater management plan* and *erosion and sediment control plan* required to construct a project's *stormwater management* facilities. Final approval also includes securing the bonding or financing for final *development* plans if required as a prerequisite for approval.
 - (D) *Preliminary Project Approval*: Approval of the preliminary *development* plan that includes at a minimum:
 - i. The number of planned *dwelling units* or *lots*
 - ii. The proposed project *density*

ARTICLE V. ENVIRONMENTAL PRESERVATION, SUSTAINABILITY, AND CRITICAL AREAS
SECTION 47. STORMWATER MANAGEMENT *

- iii. The proposed size and location of all land uses for the project
 - iv. A plan that identifies: (1) The proposed drainage patterns; (2) The location of all points of discharge from the *site*; and (3) The type, location, and size of all *stormwater management* measures based on *site-specific stormwater management* requirement computations.
 - v. Any other information required by Kent County including but not limited to: (1) The proposed alignment, location and construction type and standard for all *roads*, access ways, and areas of vehicular traffic; (2) A demonstration that the methods by which the *development* will be supplied with water and wastewater services are adequate; and (3) The size, type, and general location of all proposed wastewater and water system *infrastructure*.
2. ADMINISTRATIVE WAIVERS. Kent County may grant an administrative *waiver* to a *development* that received a preliminary project approval prior to May 4, 2010. Administrative *waivers* expire according to ~~SECTION 47.4 Article VI, Section 10.4C of this Ordinance~~ and may be extended according to ~~Article VI, Section 10.4D~~ SECTION 47.4 of this Ordinance. Kent County may impose such conditions upon the approval of an administrative *waiver* deemed necessary to secure compliance with the spirit and intent of this Ordinance.
3. EXPIRATION OF ADMINISTRATIVE WAIVERS. Except as provide for in ~~SECTION 47.4 Article VI, Section 10.4D of this Ordinance~~, an administrative *waiver* shall expire on May 4, 2013 if the *development* does not receive final project approval prior to May 4, 2013 or May 4, 2017 if the *development* receives final approval prior to May 4, 2013. All construction authorized pursuant to an administrative *waiver* must be completed by May 4, 2017 unless otherwise extended according to ~~SECTION 47.4 Article VI, Section 10.5D of this Ordinance~~. Administrative *waivers* which receive an extension shall expire according to the requirements of ~~SECTION 47.4 Article VI, Section 10.4D of this Ordinance~~.
4. EXTENSION OF ADMINISTRATIVE WAIVERS
- (A) In order to grant an extension to an administrative *waiver*, Kent County shall find the following:
 - i. The project received preliminary project approval prior to May 4, 2010; and
 - ii. The project was subject to a *Development* Rights and Responsibilities Agreement, a Tax Increment Financing Approval, or an annexation agreement.
 - (B) Administrative *waivers* which receive an extension shall expire with the expiration of the *Developers* Rights and Responsibilities Agreement, the Tax Increment Financing approval or the Annexation agreement.

ARTICLE V. ENVIRONMENTAL PRESERVATION, SUSTAINABILITY, AND CRITICAL AREAS
SECTION 47. STORMWATER MANAGEMENT *

48.547.5 SCOPE

No *person* shall develop any land for residential, commercial, industrial, or institutional uses or redevelop land without having provided for appropriate *stormwater management* measures that control or manage runoff from such *developments*, except as provided in this section. *Stormwater management* measures must be designed consistent with the *Design Manual* and constructed according to an approved plan for new *development* or polices stated in [Article VI, Section 10.7 of this Ordinance](#) SECTION 47.7 for *redevelopment*.

48.647.6 EXEMPTIONS

The following *development activities* are exempt from the provisions of this Section and the requirements of providing *stormwater management*:

1. Normally accepted *agricultural land management* activities and *BMPs*, (i.e. *waterways*, ponds, etc.)
2. Additions or modifications to existing single *family* detached residential *structures* provided that these additions or modifications do not disturb over 5,000 square feet of land.
3. *Developments* that do not disturb over 5,000 square feet of land.
4. Land *development activities* that the Maryland Department of the Environment determines will be regulated under specific state laws, which provide for managing *stormwater* runoff.

Formatted: Font: Not Italic

48.747.7 REDEVELOPMENT

This section applies to any construction, *alteration*, or improvement performed on *sites* where existing land use is commercial, industrial, institutional, or multi-*family* residential and existing *site* impervious area exceeds forty (40) percent.

1. *Stormwater management plans* are required by Kent County for all *redevelopment*, unless otherwise specified by *watershed* management plans developed according to this Ordinance. *Stormwater management* measures shall be consistent with the *Design Manual*.
2. All *redevelopment* designs shall:
 - (A) Reduce *impervious surface* area within the limit of disturbance (LOD) by at least 50% according to the *Design Manual*;
 - (B) Implement *ESD* to *MEP* to provide water quality treatment for at least 50% of the existing *impervious surface* area within the limit of disturbance; or
 - (C) Use a combination of 10.7 2a and 2b of this Ordinance for at least 50% of the existing *site* impervious area.
3. Alternative *stormwater management* measures may be used to meet the requirements of [Article VI, Section 10.7.2 of this Ordinance](#) SECTION 47.7 if the *applicant* satisfactorily

Formatted: Font: Not Italic

ARTICLE V. ENVIRONMENTAL PRESERVATION, SUSTAINABILITY, AND CRITICAL AREAS
SECTION 47. STORMWATER MANAGEMENT *

demonstrates to the County that impervious area reduction has been maximized and *ESD* has been implemented to the *MEP*. Alternative *stormwater management* measures include, but are not limited to:

- (A) An *on-site* structural *BMP*;
- (B) An *off-site* *BMP* to provide water quality treatment for an area equal to or greater than 50% of the existing impervious area; or
- (C) A combination of impervious area reduction, environmental *site* design implementation, and an *on-site* or *off-site* structural Best Management Practice for an area equal to or greater than 50% of the existing *site impervious surface* area within the limit of disturbance.

4. Kent County may develop separate policies for providing water quality treatment for *redevelopment* projects if the requirements of [SECTION 47.7, Article VI, Section 10.7.1 and 10.7.2 of this Ordinance](#) cannot be met. Any separate *redevelopment* policy shall be reviewed and approved by the Maryland Department of the Environment and may include but not be limited to:

- (A) A combination of *ESD* and an *on-site* or *offsite* structural *BMP*;
- (B) *Retrofitting* including existing *BMP* upgrades, filtering practices and *offsite* *ESD* implementation;
- (C) Stream restoration in the same 12-digit *watershed* as the proposed *development* and an area restored equivalent to the area required for treatment.
- (D) Pollution trading with another entity.
- (E) Payment of a fee in lieu; or
- (F) A partial *waiver* of the treatment requirements if *ESD* is not practicable.

5. The determination of alternatives available may be made by Kent County at the appropriate stage in the *development* review process. Kent County shall consider the prioritization of alternatives in [SECTION 47.7, Article VI, Section 10.7.4 of this Ordinance](#) after it has been determined that it is not practicable to meet the 2009 regulatory requirements using *ESD*. In deciding the alternatives that may be required, Kent County may consider factors including but not limited to the following:

- (A) Whether the project is in an area targeted for *development* incentives such as a *Priority Funding Area*;
- (B) Whether the project is necessary to accommodate growth consistent with the *Comprehensive Plan*; or
- (C) Whether bonding or other financing mechanisms have been secured based on an approved *development* plan.

6. *Stormwater management* shall be addressed according to the new *development* requirements in the *Design Manual* for any net increase in impervious areas.

ARTICLE V. ENVIRONMENTAL PRESERVATION, SUSTAINABILITY, AND CRITICAL AREAS
SECTION 47. STORMWATER MANAGEMENT *

48.947.8 STORMWATER MINIMUM CONTROL STANDARDS

Formatted: Font: Not Italic

Stormwater management shall be accomplished for all new development according to the minimum requirements established in this section and the *Design Manual* as follows:

1. All *planning techniques*, nonstructural practices, and design methods specified in the *Design Manual* shall be used to implement ESD to the MEP. The use of *environmental site design planning techniques* and treatment practices shall be exhausted before any structural BMP is implemented. Stormwater management plans for development projects subject to this Ordinance shall be designed using ESD sizing criteria, recharge volume, water quality volume, and channel protection storage volume criteria according to the *Design Manual*. The MEP standard is met when channel stability is maintained, predevelopment groundwater recharge is replicated, nonpoint source pollution is minimized, and structural stormwater management practices are used only if determined to be absolutely necessary.
2. Control of the 10-year frequency storm event is required according to the *Design Manual* if the County determines that additional stormwater management is necessary because historical flooding problems exist and downstream floodplain development and conveyance system design cannot be controlled.
3. Kent County may require more than the minimum control requirements specified in this Ordinance if hydrologic or topographic conditions warrant or if flooding, stream channel erosion, or water quality problems exist downstream from a proposed project.
4. Alternate minimum control requirements may be adopted subject to approval by the Maryland Department of the Environment. The Maryland Department of the Environment shall require a demonstration that alternative requirements will implement ESD to the MEP and control flood damages, accelerated stream erosion, water quality and sedimentation. Comprehensive watershed studies may also be required.
5. Stormwater management and development plans where applicable, shall be consistent with adopted and approved watershed management plans or flood management plans as approved by the Maryland Department of the Environment in accordance with the Flood Hazard Management Act of 1976.

48.947.9 STORMWATER MANAGEMENT MEASURES

Formatted: Font: Not Italic

The ESD *planning techniques* and practices and structural stormwater management measures established in this Ordinance and the *Design Manual* shall be used, either alone or in combination in a stormwater management plan. The applicant shall demonstrate that ESD has been implemented to the MEP before the use of a structural Best Management Plan is considered in developing the stormwater management plan.

1. ENVIRONMENTAL SITE DESIGN TECHNIQUES AND PRACTICES
 - (A) The following *planning techniques* shall be applied according to the *Design Manual* to satisfy the applicable minimum control requirements established in [SECTION 47.8 Article VI, Section 10.8 of this Ordinance](#):

ARTICLE V. ENVIRONMENTAL PRESERVATION, SUSTAINABILITY, AND CRITICAL AREAS
SECTION 47. STORMWATER MANAGEMENT *

- i. Preserving and protecting natural resources
- ii. Conserving natural drainage patterns
- iii. Minimizing impervious areas
- iv. Reducing runoff volume
- v. Using *ESD* practices to maintain 100% of the annual *predevelopment* groundwater *recharge volume*.

(B) The following *ESD* practices shall be designed according to the *Design Manual* to satisfy the applicable minimum control requirements established in [Article VI, Section 10.8](#) **SECTION 47.8** of this Ordinance.

- i. Disconnection of rooftop runoff
- ii. Disconnection of non-rooftop runoff
- iii. Sheet flow to conservation areas
- iv. Rainwater harvesting, including rain barrels, rainwater tanks, and cisterns.
- v. Submerged *gravel wetlands*
- vi. Landscape *infiltration*
- vii. *Infiltration berms*
- viii. Dry wells
- ix. Micro-bioretenion
- x. Rain gardens
- xi. Swales
- xii. Enhanced Filters
- xiii. Any practice approved by the Maryland Department of Environment

(C) The use of *ESD planning techniques* and treatment practices specified in this section shall not conflict with existing State law or local ordinances, *regulations*, or policies. The County shall modify ordinances and codes to eliminate any impediments to implementing *ESD* to the *MEP* according to the *Design Manual*.

2. STRUCTURAL STORMWATER MANAGEMENT MEASURES

(A) The following structural *stormwater management* practices shall be designed according to the *Design Manual* to satisfy the applicable minimum control requirements established [Article VI, Section 10.8](#) **SECTION 47.8** in this Ordinance:

- i. *Stormwater management ponds*
- ii. *Stormwater management wetlands*

ARTICLE V. ENVIRONMENTAL PRESERVATION, SUSTAINABILITY, AND CRITICAL AREAS
SECTION 47. STORMWATER MANAGEMENT *

- iii. *Stormwater management infiltration*
- iv. *Stormwater management filtering systems*
- v. *Stormwater management open channel systems*

(B) When selecting structural *stormwater management* practices, the *applicant* shall consider the performance criteria specified in the *Design Manual* with regard to general feasibility, conveyance, *pretreatment*, treatment and geometry, environment and landscaping, and maintenance.

(C) Structural *stormwater management* practices shall be selected to accommodate the unique hydrologic or geologic regions of the State.

3. ALTERNATIVE PRACTICES AND MEASURES. Alternative ESD *planning techniques* and treatment practices and structural *stormwater* measures may be used for new *development* runoff control if the practices and measures meet the performance criteria in the *Design Manual* and all subsequent revisions and are approved by the Maryland Department of Environment. Practices used for *redevelopment* projects shall be approved by the County.
4. RECORDATION OF PRACTICES AND MEASURES. ESD techniques and treatment practices and structural *stormwater management* measures used to satisfy the minimum requirements in ~~Article VI, Section 10.8 of this Ordinance~~ SECTION 47.8 must be recorded in the land records of Kent County and remain unaltered by subsequent property owners. Prior approval from the County shall be obtained before any *stormwater management* practice is altered.
5. MODIFICATION. For purposes of modifying the minimum control requirements or design criteria, the *applicant* shall submit an analysis to the County of the impacts of *stormwater* flows downstream in the *watershed*. The analysis shall include hydrologic and hydraulic calculations necessary to determine the impact of hydrographic timing modifications of the proposed *development* upon a dam, highway, *structure*, or natural point of restricted stream flow. The point of investigation shall be established with the concurrence of the County downstream of the first downstream tributary whose *drainage area* equals or exceeds the contributing area to the project or *stormwater management* facility.

~~48.10~~47.10 SPECIFIC DESIGN CRITERIA

The basic design criteria, methodologies, and construction specifications, subject to the approval of Kent County and the Maryland Department of Environment shall be those of the *Design Manual*.

~~48.11~~47.11 STORMWATER MANAGEMENT PLANS - REVIEW AND APPROVAL

1. For any proposed *development* a phased *stormwater management plan* shall be submitted to the County for review and approval. Unless otherwise determined by the County, plans shall be submitted for the concept, *site design*, and final *stormwater management* construction. When deemed appropriate by the County due to minor

Formatted: Font: Bold

Formatted: Font: Not Italic

ARTICLE V. ENVIRONMENTAL PRESERVATION, SUSTAINABILITY, AND CRITICAL AREAS
SECTION 47. STORMWATER MANAGEMENT *

cumulative impacts of the *development* and when the *applicant* has demonstrated that *ESD* standards have been met to the *MEP*, the *site* design and final *stormwater management* construction may be combined. *Site plans*, *subdivisions*, and *building* permits with a total proposed *lot* coverage of 15% and total land disturbance less than 20,000 square feet may combine all review phases when the *applicant* has demonstrated that *ESD* standards have been met to the *MEP* using the Standard Plan. *Sites* Plans and *building* permits that meet the criteria outlined on the Standard *Stormwater* Plan may utilize the Standard *Stormwater Management Plan*.

2. Conceptual *stormwater management plans* should be submitted with conceptual *site* or *subdivision* plans and shall include sufficient information for an initial assessment of the proposed project and proposed *stormwater*. The concept review process will review at a conceptual level, the feasibility, design and environmental characteristics of the proposal with a goal to ensure that significant natural areas are protected and to determine if *stormwater management* can be provided according the *Stormwater Management Measures* identified in [Article VI, Section 10.9 of this Ordinance](#) SECTION 47.9.
3. Following conceptual approval and where applicable in conjunction with the preliminary *site* or *subdivision* plan, the *applicant* shall submit a *site development plan*. The *site development plan* shall include detailed designs for *stormwater management* and *erosion and sediment control*. The *site development plan* process will review the plan to ensure that all options for implementing *ESD* have been exhausted and comments received during conceptual review have been incorporated into the *site development plan*.
4. Following *site development plan* approval and where applicable in conjunction with the final *site* or *subdivision* plan and the *sediment* and *erosion* control plan, the *applicant* shall submit a *final stormwater management plan*. The *final stormwater management plan* shall include *stormwater* construction drawings accompanied by a report that includes sufficient information to evaluate the effectiveness of the proposed runoff control design. The final *stormwater* plan process will review the plan and supporting documents for compliance with all applicable *regulations* and to ensure that when structural practices are used, all reasonable options for implementing *ESD* have been exhausted.
5. The County shall perform a comprehensive review of the *stormwater management plans* for each phase of the *site* design. Coordinated comments will be provided for each plan phase that reflects input from all appropriate agencies including but not limited to the Kent *Soil* and Water Conservation District, the Department of Planning, Housing, and Zoning, and the Department of Public Works. All comments shall be addressed and reflected in the next phase of project design.
6. The *stormwater management plan* shall not be considered approved without the inclusion of the signature and date of the signature of the Kent County designee for approval of *stormwater management plans*.

48.1247.12 CONTENTS OF STORMWATER MANAGEMENT PLANS

1. **CONCEPT PLAN.** A concept *stormwater management plan* shall include:

Formatted: Font: Not Italic

ARTICLE V. ENVIRONMENTAL PRESERVATION, SUSTAINABILITY, AND CRITICAL AREAS
SECTION 47. STORMWATER MANAGEMENT *

- (A) Scale of 1 inch = 100 feet or greater detail
- (B) Vicinity map with *site* location clearly marked
- (C) North arrow
- (D) Existing *natural features*, water and other sensitive resources
- (E) *Topography*
- (F) Natural drainage patterns
- (G) Anticipated location of all proposed impervious areas, *buildings, roadways, parking, sidewalks, utilities, and other site improvements*
- (H) Location of the proposed limit of disturbance, *erodible soils, steep slopes*, and areas to be protected during construction
- (I) Preliminary estimates of *stormwater management* requirements, the *selection* and location of *ESD* practices to be used, and the location of all points of discharge from the *site*
- (J) A narrative that supports the concept design and describes how *ESD* will be implemented to the *MEP*
- (K) Any other information required by the County

2. *SITE DEVELOPMENT PLAN*. A *site development plan* shall include:

- (A) Scale of 1 inch = 100 feet or greater detail
- (B) Vicinity map with *site* location clearly marked
- (C) North arrow
- (D) All the information provided in the concept *stormwater management plan*
- (E) Final layout
- (F) Exact impervious area locations and acreages
- (G) Proposed *topography*
- (H) Delineated *drainage areas* at all points of discharge from the *site*
- (I) *Stormwater* volume computations for *ESD* and quantity control
- (J) Preliminary *erosion and sediment control plan* that contains the construction sequence, any phasing necessary to limit earth disturbances and impacts to natural resources and an overlay showing the types and locations of *ESD* and *erosion and sediment control* practices to be used
- (K) A narrative that supports the *site development* design, describes how *ESD* will be used to meet the minimum control requirements, and justifies any proposed structural *stormwater management* measures
- (L) Any other information required by the County

ARTICLE V. ENVIRONMENTAL PRESERVATION, SUSTAINABILITY, AND CRITICAL AREAS
SECTION 47. STORMWATER MANAGEMENT *

3. FINAL STORMWATER PLAN. A final *stormwater* plan shall be of sufficient detail to permit all *stormwater management* approvals and permits to be issued and shall include:
- (A) *Final erosion and sediment control plans* submitted according to COMAR 26.17.01.05
 - (B) Include construction drawings
 - (C) A report that includes sufficient information to evaluate the effectiveness of the proposed runoff and control design. The report shall include but is not limited to the following:
 - i. Geotechnical investigations including *soil* maps, borings, *site* specific recommendations, and any additional information necessary for the final *stormwater management* design
 - ii. *Drainage area* maps depicting *predevelopment* and *post development* runoff flow path segmentation and land use
 - iii. Hydrologic computations of the applicable *ESD* and unified sizing criteria according to the *Design Manual* for all points of discharge from the *site*
 - iv. Hydraulic and structural computations for all *ESD* practices and structural *stormwater management* measures to be used
 - v. Narrative that supports the final *stormwater management* design
 - vi. Any other information required by the County
 - (D) Construction drawings that include but are not limited to the following:
 - i. Vicinity Map
 - ii. North arrow
 - iii. Existing and proposed *topography*
 - iv. Proposed *drainage areas* including areas necessary to determine downstream analysis for proposed *stormwater management* facilities
 - v. Proposed improvements including the location of *buildings* and other *structures, impervious surfaces, storm drainage facilities, and all grading*
 - vi. Location of existing and proposed *structures* and utilities
 - vii. Existing and proposed *easements* and *rights-of-ways*
 - viii. Delineation of 100 year *floodplains* and *onsite tidal and non tidal wetlands*, where applicable
 - ix. Structural and construction details including representative cross sections for all components of the proposed drainage system or systems and *stormwater management* facilities
 - x. All necessary construction specifications

ARTICLE V. ENVIRONMENTAL PRESERVATION, SUSTAINABILITY, AND CRITICAL AREAS
SECTION 47. STORMWATER MANAGEMENT *

- xi. h) Sequence of construction
 - xii. Data for total *site* area, disturbed area, new impervious areas, and total impervious areas
 - xiii. Table showing the *ESD* and unified sizing criteria volumes required in the *Design Manual*
 - xiv. Table of materials to be used for *stormwater management* facility planting
 - xv. All *soil* boring logs and locations
 - xvi. Inspection and maintenance schedule
 - xvii. Owner's *certification* that all *stormwater management* construction will be done according to the approved *stormwater management plan*.
 - xviii. As-built *certification* signature block to be executed after project completion
 - xix. Any other information required by the County
- (E) When the *stormwater management plan* involves direction of some or all runoff off the *site*, it is the responsibility of the *applicant* to obtain from the adjacent property owners any *easements* or other necessary property interests concerning flowage of water. Approval of a *stormwater management plan* does not create or affect any right to direct runoff onto adjacent property without the property owner's permission.

48.1347.13 PREPARATION OF STORMWATER MANAGEMENT PLANS

Formatted: Font: Not Italic

1. *Stormwater management plans* shall be prepared by a professional *engineer*, professional *land surveyor*, or landscape *architect* licensed in the State of Maryland.
2. If a *stormwater BMP* requires either a dam safety permit from the Maryland Department of the Environment or small pond approval by the Kent *Soil* and Water Conservation District, the *stormwater management plan* shall be prepared by a professional *engineer* licensed in Maryland.

48.1447.14 PERMITS

A *grading* or *building* permit may not be issued for any parcel or *lot* unless final *erosion and sediment control* and *stormwater management plan* has been approved County as meeting all the requirements of this Ordinance and the *Design Manual*. Where appropriate, a *building* permit may not be issued without:

1. Recorded *easements* for the *stormwater management* facility and *easements* to provide adequate access for inspection and maintenance from a public *right of way*.
2. A recorded *stormwater management maintenance agreement* as described in [Article VI, Section 10.22.B of this Ordinance](#) **SECTION 47.22**.

ARTICLE V. ENVIRONMENTAL PRESERVATION, SUSTAINABILITY, AND CRITICAL AREAS
SECTION 47. STORMWATER MANAGEMENT *

3. A performance bond, an irrevocable letter of credit or other surety; as described in this Ordinance.
4. Permission from adjacent property owners, as may be required.

~~48.15~~47.15 PERMIT AND REVIEW FEES

1. The County Commissioners shall establish a schedule of fees and collection procedure for *stormwater management* review and permits. Permits fees will be based on the relative complexity of the project and may cover the cost of plan review, administration and management of the permit process, and inspection of all projects subject to this Ordinance.
2. No permits shall be issued nor action taken on amendments or other matters pertaining to this Ordinance until the fee has been paid in full.

~~48.16~~47.16 SUSPENSION AND REVOCATION

Any *grading* or *building* permit issued by Kent County may be suspended or revoked after written notice is given to the *permittee* for any of the following reasons:

1. Any *violation(s)* of the conditions of the *stormwater management plan* approval.
2. Changes in *site* runoff characteristics upon which an approval or *waiver* was granted.
3. Construction is not in accordance with the approved plans.
4. Non-compliance with correction notice(s) or stop-work order(s) issued for the construction of the *stormwater management* practice.
5. An immediate danger exists in a downstream area in the opinion of the County.

~~48.17~~47.17 CONDITIONS FOR APPROVAL

In granting the plan approval, the County may impose such conditions thereto as may be deemed necessary to ensure compliance with the provisions of this Ordinance and the preservation of the public health and safety.

~~48.18~~47.18 PERFORMANCE BONDS

The *developer* is required to obtain a surety, irrevocable letter of credit, or other means of security acceptable to Kent County and payable to the County Commissioners of Kent County, prior to the issuance of any *building* and/or *grading* permit for construction of a *development* requiring *stormwater management*. The amount of the security shall not be less than 125% of the total estimated construction cost of all *stormwater management* facilities and practices. The security so required in this Section shall include provisions relative to forfeiture for failure to complete work specified in the approved *stormwater management plan*, compliance with all the provisions of this Section and other applicable laws and *regulations*, and any time limitations. The security shall not be fully released without a final inspection of the completed work by Kent County, submission of "as-built" plans, and *certification* of completion by the County, that all

ARTICLE V. ENVIRONMENTAL PRESERVATION, SUSTAINABILITY, AND CRITICAL AREAS
SECTION 47. STORMWATER MANAGEMENT *

stormwater management facilities and practices as being in compliance with the approved plan and the provisions of this Section. A provision may be made for partial release of the amount of the bond pro-rata upon completion and acceptance of the various stages of *development* as specifically delineated, described, and scheduled on the required plans and specifications. The provision for partial release of the surety shall be specified by Kent County in writing prior to *stormwater management plan* approval. The *developer* shall notify the County upon completion of each stage that is ready for inspection.

~~48.19~~47.19 INSPECTIONS

1. INSPECTION SCHEDULE AND REPORTS

- (A) The owner/*developer* shall notify the County at least 48 hours before beginning any work in conjunction with *site development*, the *stormwater management plan* and completion of construction.
- (B) Regular inspections shall be made and documented for each *ESD* planning technique and practice at the stages of construction specified in the *Design Manual* by Kent County, its authorized representative, or a certified *engineer* license in the State of Maryland. At a minimum, all *ESD* and other nonstructural practices shall be inspected upon completion of final *grading*, the establishment of permanent *stabilization*, and before issuance of use and occupancy approval.
- (C) Written reports shall be prepared for every inspection and shall include:
 - i. The date and location of the inspection
 - ii. Whether construction was in compliance with the approved *stormwater management plan*
 - iii. Any variations from the approved construction specifications
 - iv. Any *violations* that exist
- (D) The owner/*developer* and *on-site personnel* shall be notified in writing when *violations* are observed. Written notification shall describe the nature of the *violation* and the required corrective action.
- (E) Work shall not proceed until the work previously complete is approved by the appropriate inspector and the inspector furnishes the *developer* with the results of the inspection reports. The inspector should provide copies of the inspection report to the *developer* as soon as possible after completion of each required inspection.

2. INSPECTION REQUIREMENTS DURING CONSTRUCTION

At a minimum, regular inspections shall be made and documented at the following specific stages of construction:

- (A) Ponds:

ARTICLE V. ENVIRONMENTAL PRESERVATION, SUSTAINABILITY, AND CRITICAL AREAS
SECTION 47. STORMWATER MANAGEMENT *

- i. Upon completion of *excavation* to sub-foundation and when required, installation of structural supports or reinforcement for *structures* including but not limited to: (1) Core trenches for structural embankments; (2) Inlet and outlet *structures*, anti-seep collars or diaphragms, and watertight connectors; (3) Trenches for enclosed storm drainage facilities
 - ii. During placement of structural fill, concrete, and installation of piping and catch basins
 - iii. During backfill of foundations and trenches
 - iv. During embankment construction
 - v. Upon completion of final *grading*, establishment of permanent *stabilization*
- (B) *Wetlands* - At all stages specified for pond construction, during and after *wetlands* reservoir planting, and during the second *growing season* to verify a vegetation survival rate of at least 50%.
- (C) *Infiltration* trenches:
- i. During *excavation* to *subgrade*
 - ii. During placement and backfill of under drain systems and observation wells
 - iii. During placement of geotextiles and all filter media
 - iv. During construction of appurtenant conveyance systems such as *diversion structures*, pre-filters and filters, inlets, outlets, and flow distribution *structures*
 - v. Upon completion of final *grading* and establishment of permanent *stabilization*
- (D) *Infiltration* basins - At all stages specified for pond construction, during placement of and backfill of under drainage system.
- (E) Filtering Systems:
- i. During *excavation* to *subgrade*
 - ii. During placement and backfill of under drain systems
 - iii. During placement of geotextiles and all filter media
 - iv. During construction of appurtenant conveyance systems such as *diversion structures*, pre-filters, and filters, inlets, outlets, and flow distribution *structures*
 - v. Upon completion of final *grading* and establishment of permanent *stabilization*

ARTICLE V. ENVIRONMENTAL PRESERVATION, SUSTAINABILITY, AND CRITICAL AREAS
SECTION 47. STORMWATER MANAGEMENT *

- (F) Open Channel Systems:
- i. During *excavation* to *subgrade*
 - ii. During placement and backfill of under drain systems for dry swales
 - iii. During installation of diaphragms, check dams, or weirs
 - iv. Upon completion of final *grading* and establishment of permanent *stabilization*
- (G) *Environmental Site Design* Practices – At the stage of construction specified in the *Design Manual* for each *ESD* planning technique and practice and at a minimum upon completion of final *grading*, the establishment of permanent *stabilization* and before issuance of use and occupancy approval.

~~48.20~~47.20 AS-BUILT PLANS

Once construction is complete, “as-built” plan *certification* shall be submitted by a professional *engineer* or professional *land surveyor* licensed in the State of Maryland to ensure that *ESD* techniques, treatment practices, and structural *stormwater management* practices and conveyance systems comply with the specifications contained in the approved plan. At a minimum, “as-built” *certification* shall include a set of drawings comparing the approved plan with what was constructed. Other information shall be submitted as required by the County.

~~48.21~~47.21 NOTICE TO THE MARYLAND DEPARTMENT OF THE ENVIRONMENT

Within 45 days of construction, the County shall submit a notice of construction completion to the Maryland Department of the Environment on a form supplied by the Maryland Department of the Environment for each structural *stormwater management* practice. The type, number, total *drainage area*, and total impervious area treated by all *ESD* techniques and practices shall be reported to the Maryland Department of the Environment. A notice of construction completion shall be sent to the Kent *Soil* and Water Conservation District when *BMPs* requiring District approval are constructed.

~~48.22~~47.22 MAINTENANCE

1. Maintenance Inspection
 - (A) The County shall ensure that preventive maintenance is performed by inspecting all *ESD* treatment systems and structural *stormwater management* measures. Inspections shall occur during the first year of operation and then at least once every three years thereafter. A *maintenance agreement* between the property owner and Kent County shall be executed for privately owned *ESD* treatment practices and structural *stormwater management* measures as described ~~Article VI, Section 10.22B~~SECTION 47.22 of this Ordinance.

ARTICLE V. ENVIRONMENTAL PRESERVATION, SUSTAINABILITY, AND CRITICAL AREAS
SECTION 47. STORMWATER MANAGEMENT *

- (B) Inspection reports shall be maintained by the County for all *ESD* treatment systems and structural *stormwater management* measures. Inspection reports shall include the following:
- i. Date of inspections
 - ii. Name of inspector
 - iii. An assessment of the quality of the *stormwater management system* related to *ESD* treatment practice efficiency and the control of runoff to the *MEP*
 - iv. The condition of: (1) Vegetation or filter media; (2) Fences or other safety devices; (3) Spillways, valves, or other control *structures*; (4) Embankments, *slopes*, and safety benches; (5) Reservoir or treatment areas; (6) Inlet and outlet *channels* or *structures*; (7) Underground drainage; (8) *Sediment* and debris accumulation in storage or forebay areas; (9) Any nonstructural practice to the extent possible; (10) Any other item that could affect the proper function of the *stormwater management system*
 - v. Description of needed maintenance
- (C) After notification is provided to the owner of the inspection results, the owner shall have 30 days, or other time frame to which the County, and the owner mutually agree to correct the deficiencies. The County shall then conduct an inspection to ensue completion of the repairs.
- (D) Failure to complete the repairs or repairs found to be improperly completed shall be considered *violations* and subject to the provisions of [Article XII, Section 4 of this Ordinance](#) SECTION 58.5.
- (E) If, after an inspection by the County, the condition of a *stormwater management* facility presents an immediate danger to the public health or safety, because of an unsafe condition or improper construction, or poor maintenance, the County, shall take such action as may be necessary to protect the public and make the facility safe. Any cost incurred by the County shall be assessed against the owner(s).

2. Maintenance Agreement

- (A) Prior to the issuance of any *building* permit for which *stormwater management* is required, the County shall require the *applicant* or owner to execute an inspection and *maintenance agreement* binding on all subsequent owners of land served by the private *stormwater management* facility. Such agreement shall provide for access to the facility at reasonable times for regular inspection by the County, and for regular or special assessments of property owners to ensure that the facility is maintained in proper working condition to meet design standards and any provisions established.

ARTICLE V. ENVIRONMENTAL PRESERVATION, SUSTAINABILITY, AND CRITICAL AREAS
SECTION 47. STORMWATER MANAGEMENT *

- (B) The agreement shall be recorded by the *applicant* and/or owner with the Kent County Clerk of Court. A copy of the recorded agreement shall be returned to the Department of Planning and Zoning.
- (C) The agreement shall also provide that if, after notice by the County, to correct a *violation* requiring maintenance work, satisfactory corrections are not made by the owner(s) within a reasonable period of time (thirty (30) days maximum), the County, may perform all necessary work to place the facility in proper working condition. The owner(s) of the facility shall be assessed the cost of the work and any penalties, and there shall be a lien on the property, which may be placed on the tax bill and collected as ordinary taxes by Kent County.

3. Maintenance Responsibility

- (A) The owner of the property on which work has been done pursuant to this Ordinance for private *stormwater management* facilities, or any other *person* or agent in control of such property, shall maintain in good condition and promptly repair and restore all *ESD* practices, state *grade* surfaces, walls, drains, dams and *structures*, vegetation, *erosion and sediment control* measures, and other protective devices in perpetuity. Such repairs or restoration and maintenance shall be in accordance with previously approved or newly submitted plans.
- (B) A maintenance schedule shall be developed for the life of any *stormwater management* facility or system of *ESD* practices and shall state the maintenance to be completed, the time period for completion and who shall perform the maintenance. This maintenance schedule shall be on the *stormwater management plan*.

~~48.23~~47.23 APPEALS

Any person aggrieved by the action of any official charged with the enforcement of this Ordinance as the result of the disapproval of a properly filed application for a permit, issuance of a written notice of violation or an alleged failure to properly enforce the Ordinance in regard to a specific application shall have the right to appeal the action to the Kent County Board of Appeals. The appeal shall be filed, in writing, within thirty (30) days of the date of official transmittal of the final decision or determination to the applicant and shall state clearly the grounds on which the appeal is based.

ARTICLE VI. SUBDIVISIONS
SECTION 47. STORMWATER MANAGEMENT *

ARTICLE VI. SUBDIVISIONS

SECTION 48 SUBDIVISIONS

49.148.1 STATEMENT OF INTENT

Subdivision review has been established for the purpose of guiding and accomplishing the coordination and harmonious *development* of the unincorporated area of Kent County, in order to promote the health, safety, and welfare of the citizens of the county. *Subdivision* review is required to ensure that new *development* complies with the *Comprehensive Plan*, Land Use Ordinance, Village Master Plan, and other agency requirements.

49.248.2 GENERAL REQUIREMENTS

1. Adjustment of *lot lines* between adjoining property owners that do not create additional *building lots* are reviewed and may be approved by the Planning Director, or Planning Director's designee, and are subject to the following rules:
 - (A) Transfer of these *lots* is not counted in determining the number of *lots* in a *subdivision*.
 - (B) Plat requirements are at the discretion of the Planning Director but may not exceed those required for a minor *subdivision*.
 - (C) Procedures shall be the same as that for a minor *subdivision*.
2. Minor *subdivisions* contain seven or fewer *lots, sites, parcels, tracts, or other divisions* of land. The Planning Director, or Planning Director's designee, may approve minor *subdivisions*. At the Director's discretion, a minor *subdivision* may be submitted to the *Planning Commission* for approval. In the absence of a Planning Director, the *Planning Commission* shall approve, approve with conditions, or disapprove minor *subdivisions*. All *lots, parcels, tracts, sites, and other divisions* of land recorded after December 23, 1969, from an original *lot, tract, or parcel* of land described in the Land Records of Kent County, shall be counted in determining the number of *lots* in a *subdivision*. The original *lot* is also counted in determining the number of *lots*.*
3. Major *subdivisions* contain six or more *lots, parcels, sites, tracts, or other divisions* of land. The *Technical Advisory Committee* reviews and the *Planning Commission* approves major *subdivisions* at three stages - Concept, Preliminary, and Final. Where deemed appropriate by the Planning Director, the final plat may be combined with the preliminary plat and in unusual cases, the concept, preliminary, and final plat may be combined. All *lots, parcels, tracts, sites, and other divisions* of land recorded after December 23, 1969, from an original *lot, tract, or parcel* of land described in the Land Records of Kent County, shall be counted in determining the number of *lots* in a *subdivision*. The original *lot* is also counted in determining the number of *lots*.
4. These procedures are to protect the health, safety, convenience, and general welfare of the inhabitants of the County. *Subdivision* review regulates the *development* of *sites* in a

*Amended 10/16/12

ARTICLE VI. SUBDIVISIONS
SECTION 48. SUBDIVISIONS

manner which considers the following concerns and, where necessary, requires modification of *development* proposals to eliminate or minimize potential problems and nuisances. The principal areas of concern are:

- (A) The balancing of landowners' rights to use their land, with the corresponding rights of abutting and neighboring landowners to live without undue disturbances (e.g., noise, smoke, fumes, dust, odor, glare, *stormwater* runoff, etc.);
- (B) The convenience and safety of vehicular and pedestrian movements within the *site*, and in relation to adjacent areas or *roads*;
- (C) The adequacy of disposal methods and protection from pollution of surface or groundwater; and;
- (D) The protection of historic, natural, and environmental features on the *site* under review and in adjacent areas.

5. At each stage of review the *Planning Commission* shall review the *subdivision* and supporting documents taking into consideration the reasonable fulfillment of the following objectives:

- (A) Conformance with the *Comprehensive Plan* and, where applicable, the Village Master Plan.
- (B) Conformance with the provisions of all applicable rules and *regulations* of county, state, and federal agencies.
- (C) Convenience and safety of both vehicular and pedestrian movement within the *site* and in relation to adjoining ways and properties.
- (D) Provisions for the off-*street* loading and unloading of vehicles incidental to the normal operation of the establishment, adequate lighting, and internal traffic control.
- (E) Reasonable demands placed on public services and *infrastructure*.
- (F) Adequacy of methods for sewage and refuse disposal, and the protection from pollution of both surface waters and groundwater. This includes minimizing *soil erosion* both during and after construction.
- (G) Protection of abutting properties and County amenities from any undue disturbance caused by excessive or unreasonable noise, smoke, vapors, fumes, dust, odors, glare, *stormwater* runoff, etc.
- (H) Minimizing the area over which existing vegetation is to be removed. Where *tree* removal is required, special attention shall be given to planting of replacement *trees*.
- (I) The *applicant's* efforts to integrate the proposed *development* into the existing landscape through design features such as vegetative *buffers*, *roadside* plantings, and the *retention* of *open space* and agricultural land.

ARTICLE VI. SUBDIVISIONS
SECTION 48. SUBDIVISIONS

- (J) The *building setbacks*, area, and location of parking, *architectural* compatibility, signage, and landscaping of the *development*, and how these features harmonize with the surrounding townscape and the natural landscape.
6. *Subdivisions*, both major and minor, shall be recorded within six months of approval or shall expire after six months unless otherwise extended. *Subdivisions* approved prior to the date of the adoption of this Ordinance shall be recorded six months after that date or expire unless otherwise extended.
7. *Subdivisions* under appeal shall be automatically extended for twelve months. A *subdivision* may receive more than one extension.
8. When the *applicant* can show that the project is in the process of obtaining permits from county, state, or federal agencies and that these permits have been pursued diligently, the *Planning Commission* shall grant a 12-month extension. A *subdivision* may receive more than one extension.
9. Appeals - Within thirty days of the decision with respect to a minor *subdivision*, any *person* aggrieved by a decision of the Planning Director, or Planning Director's designee, may appeal the decision to the Kent County *Planning Commission*.
10. Within thirty days of the decision, any *person* aggrieved by a decision of the *Planning Commission* may file a notice of appeal with the Circuit Court.

49.348.3 SUBDIVISION REVIEW PROCEDURES

Formatted: Font: Not Italic

1. Minor Subdivision
- (A) Applications for a minor *subdivision* shall be filed with the Kent County Department of Planning and Zoning on the *subdivision* application form, together with the fee prescribed by the County Commissioners, the *subdivision* plat, proposed deed restrictions, a narrative, sureties, and other supporting documents as required by this Ordinance. A pre-submission conference is recommended but not required.
- (B) The Kent County Department of Planning and Zoning shall schedule the project for the next meeting of the *Technical Advisory Committee* and shall circulate the completed application, the plat, and supporting documents to the members of the Technical Advisory Committee.
- (C) The Department of Planning and Zoning shall send notice of the proposed project to adjacent property owners using the last known address as found in the Kent County Treasurer's Office. Adjacent property owners shall have ten days from the date of the notice to comment on the project.
- (D) The *Technical Advisory Committee* shall review the proposal and submit formal comments to the *applicant*.
- (E) The Planning Director, or Planning Director's designee, has the authority to approve, approve with conditions, or disapprove minor *subdivisions*. At the

ARTICLE VI. SUBDIVISIONS
SECTION 48. SUBDIVISIONS

Director's discretion, a minor *subdivision* may be submitted to the *Planning Commission* for approval. In the absence of a Planning Director, the *Planning Commission* shall approve, approve with conditions, or disapprove minor *subdivisions*.

- (F) The Planning Director, or Planning Director's designee, shall consider and prepare findings of fact concerning the reasonable fulfillment of the objectives listed below.
- i. Conformance with the *Comprehensive Plan* and, where applicable, the Village Master Plan.
 - ii. Conformance with the provisions of all applicable rules and *regulations* of county, state, and federal agencies.
 - iii. Convenience and safety of both vehicular and pedestrian movement within the *site* and in relation to adjoining ways and properties.
 - iv. Reasonable demands placed on public services and *infrastructure*.
 - v. Adequacy of methods for sewage and refuse disposal, and the protection from pollution of both surface waters and groundwater. This includes minimizing *soil erosion* both during and after construction.
 - vi. Minimizing the area over which existing vegetation is to be removed. Where *tree* removal is required, special attention shall be given to planting of replacement *trees*.
 - vii. The *applicant's* efforts to integrate the proposed *development* into the existing landscape through design features such as vegetative *buffers*, *roadside* plantings, and the *retention* of *open space* and agricultural land.
- (G) The *applicant* shall submit to the Department of Planning and Zoning, two mylar and three paper copies of the approved plat for signatures and a copy of the deed restrictions. The *Planning Commission* attorney shall *sign* approved deed restrictions. One copy of the approved plat shall remain in the Department of Planning and Zoning with the other copies distributed to the Kent County Health Department and other applicable agencies. Where deemed necessary, the Planning Director may require additional paper copies of the signed plat.

2. Major Subdivision

- (A) Applications for a major *subdivision* shall be filed with the Kent County Department of Planning and Zoning on the *subdivision* application form, together with the fee prescribed by the County Commissioners, the plat, the narrative, and other supporting documents as required by this Ordinance. A pre-submission conference is recommended but not required.
- (B) The Kent County Department of Planning and Zoning shall schedule the project for the next meeting of the *Technical Advisory Committee* and shall circulate

ARTICLE VI. SUBDIVISIONS
SECTION 48. SUBDIVISIONS

- the completed application, the plat, and supporting documents to the members of the Technical Advisory Committee.
- (C) After determining that the application is substantially complete, the Department of Planning and Zoning shall place the *subdivision* on the appropriate meeting of the Kent County *Planning Commission* for concept review. The concept review process will review at a conceptual level, the feasibility, design, and environmental characteristics of the proposal based on the standards set forth in this Ordinance, the *Comprehensive Plan*, and, where applicable, the Village Master Plan, with the understanding that additional technical *engineering*, design material, survey work, and preparation of other *subdivision* documents will be submitted for review at later steps in the *subdivision* review process.
 - (D) At least twenty days before the date of the *Planning Commission* meeting, the Department of Planning and Zoning shall send notice of the proposed *subdivision* to adjacent property owners using the last known address as found in the Kent County Treasurer's Office.
 - (E) The *Planning Commission* will comment and provide guidance as to the feasibility, design, and environmental characteristics of the proposal based on the standards set forth in this Ordinance, the *Comprehensive Plan*, and where applicable, the Village Master Plan.
 - (F) After conceptual review of the *subdivision*, the *applicant* shall submit to the Department of Planning and Zoning, the preliminary plat and supporting documents required by this Ordinance.
 - (G) The Kent County Department of Planning and Zoning shall schedule the *subdivision* for the next meeting of the *Technical Advisory Committee* and shall circulate the completed application, the plat, and supporting documents to the members of the Technical Advisory Committee.
 - (H) In the case where a *subdivision* has not appeared before the *Planning Commission* for six months, the Department of Planning and Zoning shall send notice of the proposed project to adjacent property owners using the last known address as found in the Kent County Treasurer's Office.
 - (I) After determining that the preliminary *subdivision* application is substantially complete, the Department of Planning and Zoning shall place the *subdivision* on the appropriate meeting of the Kent County *Planning Commission* for preliminary review. The preliminary review process will review the *subdivision* for compliance with the Land Use Ordinance, *Comprehensive Plan*, and where applicable the Village Master Plan, and its feasibility, environmental, and design characteristics based a specific *subdivision* that complies the requirements for a preliminary plan. At this stage, the *applicant* must demonstrate adequate provisions for water supply and sewage disposal,

ARTICLE VI. SUBDIVISIONS
SECTION 48. SUBDIVISIONS

proposed methods for fire protection, preliminary *stormwater management*, and *Forest Conservation Plans*.

- (J) The *Planning Commission* may approve, approve with conditions, or disapprove the preliminary *subdivision*. Conditional approval of the preliminary plan shall include a complete list and clear explanation of all conditions. Denial of the preliminary plan shall include a listing of reasons for denial. If the *Planning Commission* determines that more information is required for a decision to be made on the proposal, the *Planning Commission* may table its consideration of the plan.
- (K) After approval or approval with conditions of the preliminary *subdivision*, the *applicant* shall submit to the Department of Planning and Zoning, the final plat, deed restrictions, sureties and other supporting documents required by this Ordinance.
- (L) The Kent County Department of Planning and Zoning shall schedule the *subdivision* for the next meeting of the *Technical Advisory Committee* and shall circulate the completed application, the plat, and supporting documents to the members of the Technical Advisory Committee.
- (M) When a project has not appeared before the *Planning Commission* for six months, the Department of Planning and Zoning shall send notice of the proposed *subdivision* to adjacent property owners using the last known address as found in the Kent County Treasurer's Office.
- (N) After determining that the final plat and supporting documents are substantially complete, the Department of Planning and Zoning shall place the *subdivision* on the appropriate meeting of the Kent County *Planning Commission* for final review. The *Planning Commission* will hold a public hearing prior to granting approval of the final *subdivision* in areas which are Tier III as designated on the Kent County Tier Map. The final review process will review the final plat and supporting documents for compliance with all applicable *regulations* and shall include approved final improvement plans, deed restrictions, *conservation easements*, irrevocable letters of credit or other surety acceptable to the County Commissioners of Kent County, and any other reports or studies as necessary.*
- (O) The *Planning Commission* shall prepare findings of fact concerning the reasonable fulfillment of the objectives listed below.
- i. Conformance with the *Comprehensive Plan* and, where applicable, the Village Master Plan.
 - ii. Conformance with the provisions of all applicable rules and *regulations* of county, state, and federal agencies.

*Amended 10/16/12

ARTICLE VI. SUBDIVISIONS
SECTION 48. SUBDIVISIONS

- iii. Convenience and safety of both vehicular and pedestrian movement within the *site* and in relation to adjoining ways and properties.
 - iv. Reasonable demands placed on public services and *infrastructure*.
 - v. Adequacy of methods for sewage and refuse disposal, and the protection from pollution of both surface waters and groundwater. This includes minimizing *soil erosion* both during and after construction.
 - vi. Minimizing the area over which existing vegetation is to be removed. Where *tree* removal is required, special attention shall be given to planting of replacement *trees*.
 - vii. The *applicant's* efforts to integrate the proposed *development* into the existing landscape through design features such as vegetative *buffers*, *roadside* plantings, and the *retention* of *open space* and agricultural land.
- (P) After approval of the final *subdivision*, the *applicant* shall submit to the Department of Planning and Zoning, two mylar and three paper copies of the approved *subdivision* for signatures and a copy of the deed restrictions. The *Planning Commission* attorney shall *sign* approved deed restrictions. One copy of the signed plat shall remain in the Department of Planning and Zoning with the other copies distributed to the Kent County Health Department and other applicable agencies. Where deemed necessary, the Planning Director may require additional paper copies of the signed plat.
- (Q) Where deemed appropriate by the Planning Director, the final *subdivision* may be combined with a preliminary *site plan*. In unusual cases with a minor impact on the community, and with approval of the Planning Director, the concept, preliminary, and final *subdivision* plats may be combined.

49.448.4 PLAT REQUIREMENTS

1. Narrative: The *applicant* shall provide a narrative that addresses the following. The Planning Director may waive some elements of the narrative that are not applicable to the proposed *subdivision*.
 - (A) Name and address of the landowner, the *developer* and/or representative, if different from the owner.
 - (B) *Street* address, tax map, parcel number, and *subdivision* if any.
 - (C) Zoning of the *site*.
 - (D) Current and proposed use of the property.
 - (E) An explanation of the viewshed, *open space*, and conservation analysis undertaken during the design of the *site plan*

ARTICLE VI. SUBDIVISIONS
SECTION 48. SUBDIVISIONS

- (F) How the proposed *development* complies with the *Comprehensive Plan*, the Village Master Plan, and the design and environmental standards of this Ordinance.
- (G) Proposed type of water and sewer service.
- (H) The proposed *development* schedule and phases of *development* for all proposed construction.
- (I) A statement of provisions for ultimate ownership and maintenance of all parts of the *development* including *streets, structures, and open space*.
- (J) *Critical Area density* calculations based on the original parcel and *subdivision* history of the original parcel dating back to December 23, 1969.
- (K) Proposed *impervious surface* coverage for the *subdivision* and where applicable, *impervious surface* coverage allotted to each *lot*.
- (L) Citizen Participation Plan*
- (M) Analysis of the cost of providing local government services to the proposed *subdivision***.

2. Minor Subdivision

- (A) Scale – 1 inch = 100 feet or greater detail. The Planning Director may authorize the use of a different or waive the requirement for a scale drawing, if, in the Director’s opinion, the information shown on the plat can be presented with equal clarity by the use of a different scale or drawing.
- (B) North arrow
- (C) Vicinity Map, with *site* location clearly marked.
- (D) Surveyor’s signature and seal.
- (E) Title Block that includes:
 - i. *Subdivision* name
 - ii. Names of owners of record and where applicable, names of *developer, architect, surveyor, planner, and/or engineer*
 - iii. Location by *Street* Address, Election District, County and State
 - iv. Date of plan and all revisions
- (F) Signature Blocks for Director of Planning, Kent County *Health Officer*, and where applicable, the Director of Water and Wastewater Services.
- (G) Names of adjoining property owners with Liber and Folio or name, recording reference, and *lot* numbers of adjoining recorded *subdivision*.

* Amended 11/14/06; ** Amended 10/16/12

ARTICLE VI. SUBDIVISIONS
SECTION 48. SUBDIVISIONS

- (H) Property boundaries
- (I) Where applicable, the *Critical Area* boundary and minimum 100-foot *buffer*; *Stream Protection Corridor*; *Habitat Protection Area*; *Forest Stand Delineation* and *Forest Conservation Plan*; *100-year floodplain* boundary, *flood* elevation and the *Airport Safety Zone*.
- (J) Existing features, whether natural or manmade, that may influence the design of the project including but not limited to the following:
 - i. *Natural features* to be preserved in accordance with these *regulations*
 - ii. *Slopes* in excess of 15% separate from those in excess of 25%
 - iii. *Watercourses*, including both *perennial* and *intermittent streams*
 - iv. *Forest, tree groves*, and significant *trees*
 - v. Outstanding natural topographic features
 - vi. Tidal, state and private, and *non-tidal wetlands*
 - vii. Scenic, cultural and/or historic areas
 - viii. Existing *buildings*, parking, and other *impervious surfaces*
 - ix. *Easements*, covenants, *right of ways*, P.D.A. ditches, and *stormwater management structures* and devices and the purpose for which these *easements*, covenants, and rights-of way were established
- (K) Boundary of *subdivision* shown in heavy outline
- (L) Distances of courses to hundredths of a foot.
- (M) Bearings accurate to 10 seconds.
- (N) Location, width, and names of existing or proposed *roads* within or abutting the *subdivision*
- (O) Identification of *private roads*.
- (P) Curve data in tabular form, if applicable
- (Q) Area of each *lot* in acres and thousandths
- (R) No distance marked "more or less" except mean high water.
- (S) Location and description of all monuments and markers as required
- (T) Location of water and sewer, or septic reserve area and well, where applicable.
- (U) Where applicable, statement: "*Private roads* are not the responsibility of Kent County."
- (V) A tabulation of the following:
 - i. Total acreage

ARTICLE VI. SUBDIVISIONS
SECTION 48. SUBDIVISIONS

- ii. Acreage in *100-year floodplain*
 - iii. Acreage in *Critical Area*
 - iv. Acreage in recreation and *open space*
 - v. Acreage in *forest*
 - vi. Acreage in *lots and streets*
- (W) Location of any municipal or corporate limits, election district line, or *Critical Area* boundary close to or crossing the *tract*.
- (X) Width of *waterway*, depth measurements, *channel*, adjacent *piers* or landings, and 25% of the *waterway*, where applicable.
- (Y) The Director may require *topography*.

3. Concept Plan

- (A) Scale – 1 inch = 100 feet or greater detail. The Planning Director may authorize the use of a different or waive the requirement for a scale drawing, if, in the Director’s opinion, the information shown on the plat can be presented with equal clarity by the use of a different scale or drawing.
- (B) North arrow
- (C) Vicinity Map, with *site* location clearly marked.
- (D) Surveyor’s signature and seal.
- (E) Title Block that includes:
- i. *Subdivision* name, section, and *lot* number, where applicable
 - ii. Names of owners of record and where applicable, names of *developer*, *architect*, surveyor, planner, and/or *engineer*
 - iii. Location by *Street Address*, Election District, County and State
 - iv. Date of plan and all revisions
- (F) Names of adjoining property owners with Liber and Folio or name, recording reference, and *lot* numbers of adjoining recorded *subdivisions*.
- (G) Property boundaries and boundary survey.
- (H) Where applicable, the *Critical Area* boundary and minimum 100-foot *buffer*; *Stream Protection Corridor*; Habitat Protection Area; *Forest Stand Delineation*; *100-year floodplain* boundary, *flood* elevation, and the *Airport Safety Zone*.
- (I) Existing features, whether natural or manmade, that may influence the design of the project including but not limited to the following:
- i. *Natural features* to be preserved in accordance with these *regulations*
 - ii. *Slopes* in excess of 15% separate from those in excess of 25%

ARTICLE VI. SUBDIVISIONS
SECTION 48. SUBDIVISIONS

- iii. *Watercourses*, including both *perennial* and *intermittent streams*
 - iv. *Forest, tree groves*, and significant *trees*
 - v. Outstanding natural topographic features
 - vi. Tidal, state and private, and *non-tidal wetlands*
 - vii. Scenic, cultural and/or historic areas
 - viii. Existing *buildings*, parking, and other *impervious surfaces*
 - (J) Proposed layout of *streets, lots* (including estimate dimensions and *lot area*), *stormwater management areas, forest conservation areas*, and *open space*.
 - (K) A tabulation of the following:
 - i. Total acreage
 - ii. Acreage in *100-year floodplain*
 - iii. Acreage in *Critical Area*
 - iv. Acreage in recreational and *open space*
 - v. Acreage of *forest*
 - vi. Acreage in *lots and streets*
 - (L) Location of any municipal or corporate limit close to or crossing the *tract*.
4. Preliminary Plat
- (A) Scale – 1 inch = 100 feet or greater detail. The Planning Director may authorize the use of a different or waive the requirement for a scale drawing, if, in the Director’s opinion, the information shown on the plat can be presented with equal clarity by the use of a different scale or drawing
 - (B) North arrow
 - (C) Vicinity Map, with *site* location clearly marked.
 - (D) Surveyor’s signature and seal
 - (E) Title Block that includes:
 - i. *Subdivision* name, section, and *lot* number
 - ii. Names of owners of record and where applicable, names of *developer, architect, surveyor, planner, and/or engineer*
 - iii. Location by *Street Address, Election District, County and State*
 - iv. Date of plan and all revisions
 - (F) Names of adjoining property owners with Liber and Folio or name, recording reference, and *lot* numbers of adjoining recorded *subdivision*.
 - (G) Boundary of *subdivision* in heavy outline

ARTICLE VI. SUBDIVISIONS
SECTION 48. SUBDIVISIONS

- (H) Field *topography*. The Planning Director may waive field *topography*. When the Planning Director grants a *waiver*, a written explanation must accompany the plat.
- (I) Where applicable, the *Critical Area* boundary and minimum 100-foot *buffer*; *Stream Protection Corridor*; Habitat Protection Area; *Forest Conservation Plan*; *100-year floodplain* boundary, *flood* elevation, and *Airport Safety Zone*.
- (J) Existing features, whether natural or manmade, that may influence the design of the project including but not limited to the following:
- i. *Soil* classification mapped
 - ii. *Natural features* to be preserved in accordance with these *regulations*
 - iii. *Slopes* in excess of 15% separate from those in excess of 25%
 - iv. *Watercourses*, including both *perennial* and *intermittent streams*
 - v. *Forest, tree groves*, and significant *trees*
 - vi. Outstanding natural topographic features
 - vii. Tidal, state and private, and *non-tidal wetlands*
 - viii. Scenic, cultural and/or historic areas
 - ix. Existing *buildings*, parking, and other *impervious surfaces*
 - x. *Easements*, covenants, *right of ways*, P.D.A. ditches, and *stormwater management structures* and devices and the purpose for which these *easements*, covenants, and rights-of way were established
 - xi. Sewer, water mains, culverts, fire hydrants, power transmission towers and the approximate location, pipe size, and direction of flow of each underground utility that exists in or is contiguous to the property
- (K) The location, width, and name of each existing or proposed *street* or *alley* within or abutting the *subdivision*.
- (L) Layout of all existing and proposed *lots* including:
- i. *Lot* numbers
 - ii. Scaled areas
 - iii. Scaled dimensions
- (M) Location, dimension and areas of property reserved for public or community use, where applicable
- (N) Location of any municipal or corporate limit or election district close to or crossing the *tract*.
- (O) A tabulation of the following:
- i. Total number of *lots*

ARTICLE VI. SUBDIVISIONS
SECTION 48. SUBDIVISIONS

- ii. Acreage of each *lot*
 - iii. Acreage in *100-year floodplain*
 - iv. Acreage in *Critical Area*
 - v. Acreage in recreation and *open space*
 - vi. Acreage in *forest*
 - vii. Acreage of existing and proposed *forest*
 - viii. Total area of *roadways* and other lands to be dedicated.
 - ix. Total acreage of *subdivision*
 - (P) Conceptual and schematic plans for:
 - i. Water and sewer services
 - ii. The storm drainage system, including the overall *drainage area*.
 - iii. *Grading* and *sediment* control measures
 - iv. Landscaping
 - v. *Forest Conservation Plan*
 - (Q) Proof that the required utilities, i.e., electric and telephone, are available to the proposed *development*.
 - (R) The method and type of sewer and water service.
 - (S) Where applicable, the width of *waterway*, depth measurements, *channel*, adjacent *piers* or landings, and 25% of the *waterway*.
 - (T) Delineation of *development* staging, if any.
5. Final Plat
- (A) Scale – 1 inch = 100 feet or greater detail. The Planning Director may authorize the use of a different or waive the requirement for a scale drawing, if, in the Director’s opinion, the information shown on the plat can be presented with equal clarity by the use of a different scale or drawing.
 - (B) North arrow
 - (C) Vicinity Map, with *site* location clearly marked.
 - (D) Surveyor’s signature and seal
 - (E) Title Block that includes:
 - i. *Subdivision* name, section, and *lot* number
 - ii. Names of owners of record and where applicable, names of *developer*, *architect*, surveyor, planner, and/or *engineer*
 - iii. Location by *Street Address*, Election District, County and State

ARTICLE VI. SUBDIVISIONS
SECTION 48. SUBDIVISIONS

- iv. Date of plan and all revisions
- (F) Names of adjoining property owners with Liber and Folio or name, recording reference, and *lot* numbers of adjoining recorded *subdivision*.
- (G) Boundary of *subdivision* in heavy outline
- (H) Signature Blocks for the Chairman of the *Planning Commission*, Director of Planning, *Health Officer*, and where applicable, Director of Water and Wastewater Services
- (I) Owner's *certification* and dedication.
- (J) Location and description of all monuments as may be required.
- (K) No distances marked "approximate" except mean high water.
- (L) Where applicable, the *Critical Area* boundary and minimum 100-foot *buffer*; *Stream Protection Corridor*; Habitat Protection Area; *Forest Conservation Plan*; *100-year floodplain* boundary, *flood* elevation, and the *Airport* Safety Zone.
- (M) Existing features, whether natural or manmade, that may influence the design of the project including but not limited to the following:
 - i. *Natural features* to be preserved in accordance with these *regulations*
 - ii. *Slopes* in excess of 15% separate from those in excess of 25%
 - iii. *Watercourses*, including both *perennial* and *intermittent streams*
 - iv. *Forest, tree groves*, and significant *trees*
 - v. Outstanding natural topographic features
 - vi. Tidal, state and private, and *non-tidal wetlands*
 - vii. Scenic, cultural and/or historic areas
 - viii. Existing *buildings*, parking, and other *impervious surfaces*
- (N) Distances of courses to hundredths of a foot.
- (O) Bearings accurate to 10 seconds.
- (P) Curve data in tabular form, if applicable.
- (Q) Area of each *lot* in acres and thousandths
- (R) Location and description of all monuments and markers as required
- (S) A tabulation of the following:
 - i. Total acreage
 - ii. Acreage in *100-year floodplain*
 - iii. Acreage in *Critical Area*
 - iv. Acreage in recreation and *open space*

ARTICLE VI. SUBDIVISIONS
SECTION 48. SUBDIVISIONS

- v. Acreage of *forest*
- vi. Acreage in *lots*, and *streets*
- (T) Location of any municipal or corporate limit, election district line, or *Critical Area* boundary close to or crossing the *tract*.
- (U) Location, width, and names of existing or proposed *roads* within or abutting the *subdivision*.
- (V) Final landscape, *forest conservation*, *stormwater management*, *sediment control* and other applicable improvement plans.

49.548.5 SUBDIVISION AMENDMENT

Formatted: Font: Not Italic

1. A *subdivision* approved under this Ordinance or under any prior Ordinance, including any conditions or guarantees attached to its approval, may be amended in accordance with this section. If the Planning Director determines that the amendment does not represent a significant change from the use or character of the *subdivision* as originally approved or in previously approved amendments, the Planning Director may approve the amendment after the amendment is reviewed by the Technical Advisory Committee.
2. If the Planning Director determines that the amendment represents a significant change from the use or character of the original *subdivision* and previously approved amendments or that the amendment requires more detailed review, the proposed amendment shall be regarded as an original application for a *subdivision* and follow the procedures for review of a new *subdivision*.

49.648.6 INTRAFAMILY TRANSFER IN THE CRITICAL AREA

Formatted: Font: Not Italic

Formatted: Font: Not Italic

1. A bona fide *intrafamily transfer* shall be permitted only from parcels of land in the Resource Conservation District that:
 - (A) Were of record on March 1, 1986;
 - (B) Are seven (7) acres or more and less than sixty (60) acres in size.
2. Land shall be subdivided as indicated:
 - (A) A parcel that is seven (7) acres or more and less than twelve (12) acres in size may be subdivided into two *lots*;
 - (B) A parcel that is twelve (12) acres or more and less than sixty (60) acres in size may be subdivided into three *lots*. The *lots* may be created at different times.
3. As a condition of approval, the following shall be required:
 - (A) The owner of the subdivided parcel attests to the bona fide *family* relationship and that the intent is not for ultimate transfer to a third party.

ARTICLE VI. SUBDIVISIONS
SECTION 48. SUBDIVISIONS

- (B) Any deed for a *lot* that is created by a bona fide *intrafamily transfer* shall contain a covenant stating that the *lot* is created subject to the provisions of this section.
 - (C) A *lot* created by a bona fide *intrafamily transfer* shall not be conveyed subsequently to any *person* other than a member of the owner's immediate *family* except under procedures established pursuant to 357_48.6 ~~Article VI, Section 6.6.4 of this Ordinance.~~
 - (D) This subsection does not prevent the conveyance of the *lot* to a third party as security for a mortgage or a deed of trust, or subsequent conveyance resulting from a foreclosure.
4. Subsequent conveyance of *lots* to *persons* other than immediate *family* members:
- (A) The *lot* was created as a part of a bona fide *intrafamily transfer* and not with the intent of subdividing the original parcel of land for purposes of ultimate transfer to a third party; and
 - (B) The owner of the transferred property dies; or
 - (C) (i) A change in circumstances has occurred since the original transfer was made that is not inconsistent with the *Critical Area* Law and that warrants an exception, or (ii) other circumstances that are consistent with the *Critical Area* Law and the *Critical Area* Law Criteria to maintain land areas necessary to support the protective uses of *agriculture, forestry, open space*, and natural habitats in Resource Conservation Areas warrant an exception as determined and approved by the *Planning Commission*.#

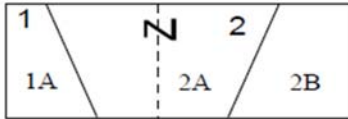
~~49.748.7~~ SUBDIVISION REQUIREMENTS

1. *Lot Determination* - All *lots, parcels, sites*, and other division of land recorded after December 23, 1969 from an original *lot, tract*, or parcel described in the Land Records of Kent County shall be counted in determining the number of *lots* in the *subdivision*. The original *lot* is also counted in determining the number of *lots*.
2. *Subdivider Must Prepare and Record Plat* - Any owner who subdivides land into *lots, blocks, streets, alleys*, public ways, or public grounds shall prepare a plat of *subdivision* to be made in accordance with the *regulations* set forth herein and the laws of the State of Maryland and shall record a copy of the plat with the Kent County Clerk of Court.
3. *Approval of Plat Required* - A plat of *subdivision* shall not be recorded by the Kent County Clerk of Court until the plat is approved by the Kent County *Planning Commission* or where applicable the Planning Director.

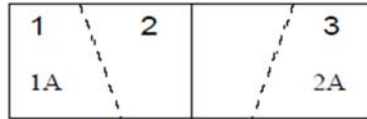
Formatted: Font: Not Italic

ARTICLE VI. SUBDIVISIONS
SECTION 48. SUBDIVISIONS

- Transfer of Land; *Building* Permits - No parcel of land in a *subdivision* created after December 23, 1969, shall be transferred, sold, or offered for sale, nor shall a *building* permit be issued for any *structure* thereon, until a plat of *subdivision* is recorded with the Kent County Clerk of Court.



Original Parcels



Proposed Parcels

- Resubdivision* - When recording *resubdivisions* or combining *lots* in recorded *subdivisions*, letters rather than numbers should be used to indicate *lots* whose boundary and area have been affected.
- The numerical sequence shall remain intact to avoid confusion in the future.
- Major Subdivision* - A *major subdivision* is any *subdivision* containing six (6) or more *lots*, *parcels*, *plats*, *sites*, or other divisions of land.
- Minor Subdivision* - A *minor subdivision* is any *subdivision* containing five (5) or fewer *lots*, *parcels*, *plats*, *sites*, or other division of land.
- Private roads* - *Private roads* are only allowed in minor subdivisions. A *private road* may serve no more than five (5) parcels. *Private roads* shall comply with the Kent County Road De and Construction Standards.

ARTICLE VII. NONCONFORMITIES
SECTION 48. SUBDIVISIONS

ARTICLE VII. NONCONFORMITIES

SECTION 49. NONCONFORMING USES

49.1. LAWFUL NONCONFORMING USES, DEFINED

1. Any use of a *lot* shall be considered a lawful nonconforming use if it:
 - (A) Does not conform to one or more use *regulations* of this Ordinance;
 - (B) Existed on the effective date of this Ordinance;
 - (C) Has not been abandoned; and
 - (D) Either conformed to the *regulations* of or was considered to be a lawful nonconforming use by the land use ordinance in effect the day before the effective date of this Ordinance.
2. The existence of a lawful nonconforming use shall be determined by the Zoning Administrator.
3. The intermittent or illegal use of a *lot* shall not be sufficient to establish the existence of a lawful nonconforming use.
4. The existence of a use on a part of a *lot* shall not be construed to establish a lawful nonconforming use on any other part of such *lot*.

49.2. CONTINUANCE OF LAWFUL NONCONFORMING USES

A lawful nonconforming use shall be permitted to continue, subject to *regulations* of this Section.

49.3. ABANDONMENT OF LAWFUL NONCONFORMING USES

For the purposes of this Ordinance, the discontinuance of a use for a period exceeding two years shall constitute abandonment of such use. Whether a nonconforming use has discontinued is a question of fact and shall be decided by the Zoning Administrator. At the Zoning Administrator's discretion, a review of a nonconforming use may be submitted to the Board of Appeals for a determination of whether and for what duration a nonconforming use has discontinued.

Commented [NN79]: This statement shall be reviewed by legal counsel in conformance with Maryland law.

49.4. ENLARGEMENT OF LAWFUL NONCONFORMING USES

Except in the case of private school or *houses of worship* that existed prior to April 12, 1988, no lawful nonconforming use may be enlarged, increased, or extended so as to occupy any portion of a *lot* or *structure* where the lawful nonconforming use did not exist on the effective date of this Ordinance or so as to occupy any portion of a *lot* or *structure* where the use was abandoned.

49.5. LAWFUL NONCONFORMING USES IN THE CRITICAL AREA

Any lawful nonconforming use within the *Critical Area* which existed on April 12, 1988, may continue without intensification or expansion unless such use has been abandoned for more than one year, or otherwise in accordance with Section 27.01.02.07 of the Code of Maryland *Regulations*.

Formatted: Font: Not Italic

ARTICLE VII. NONCONFORMITIES
SECTION 49. NONCONFORMING USES

49.6 ORDINARY REPAIR AND MAINTENANCE

The normal maintenance and repair or the replacement, installation, or relocation of nonbearing partitions, fixtures, wiring, or plumbing may be performed on any structure that is devoted in whole or in part to a lawful nonconforming use.

CONTINUANCE

~~The lawful use of land, including existing nonconforming uses, existing on the effective date of this Ordinance, although such use does not conform to the regulations specified for the district in which such land is located, may be continued provided:~~

~~The use is not enlarged, increased, or extended to occupy a greater area than that occupied by such use on the effective date of this Ordinance.~~

~~That if any use ceases for a period of two years the subsequent use of such lands shall be in conformity to the regulations specified for the district in which the land is located.~~

DISCONTINUANCE OF NONCONFORMING USE

~~No building or portion thereof used in whole or in part for a nonconforming use which remains idle or unused for a continuous period of two years whether or not the fixtures or equipment are removed, shall not again be used except in conformity with the regulations of the district in which such building or land is located. Whether a nonconforming use has ceased is a question of fact and shall be decided by the Zoning Administrator. At the Zoning Administrator's discretion, a review of a nonconforming use may be submitted to the Board of Appeals for a determination of whether a nonconforming use has ceased.~~

NONCONFORMING USES IN THE CRITICAL AREA

~~Any lawful use existing on April 12, 1988 may continue unless the use is abandoned for more than one year.~~

RESTORATION AFTER DAMAGE OR RECONSTRUCTION

~~Nothing in these regulations shall prevent the continuance of a use or the reconstruction of a structure occupied by a lawful nonconforming use destroyed by fire, explosion, act of God or act of the public enemy as it existed at the time of such destruction provided that a permit is obtained and reconstruction begun within two years after the occurrence. This provision does not apply to structures that are voluntarily removed or destroyed by the property owner or the property owner's agent.~~

INTERMITTENT USE

~~The casual, intermittent, or illegal use of the land or buildings shall not be sufficient to establish the existence of a nonconforming use. The existence of a nonconforming use on a part of a lot or tract shall not be construed to establish a nonconforming use on the entire lot or tract.~~

ORDINARY REPAIR AND MAINTENANCE

~~The normal maintenance and repair or the replacement, installation, or relocation of nonbearing partitions, fixtures, wiring, or plumbing may be performed on any structure that is devoted in whole or in part to the nonconforming use. Neither this nor any other provision of this section shall be interpreted to authorize any increase in the size or degree of the nonconforming use in violation of the provisions of any subsection of this section.~~

ARTICLE VII. NONCONFORMITIES
SECTION 50. NONCONFORMING STRUCTURES

Nothing in this section shall be deemed to prevent the strengthening or restoring of a *structure* to a safe condition by order of a public official who is charged with protecting the public safety and who declares such *structure* to be unsafe and orders its restoration to a safe condition.

EXISTENCE OF A NONCONFORMING USE

Whether a nonconforming use exists is a question of fact and shall be decided by the Zoning Administrator after public notice. At the Zoning Administrator's discretion, a review of a nonconforming use may be submitted to the Board of Appeals for a determination of whether a nonconforming use exists. Those nonconforming uses in existence prior to November 18, 1969 are hereby validated, albeit the nonconforming use failed to obtain a *certification* from the Administrator.

PRIVATE SCHOOLS AND HOUSES OF WORSHIP

Private schools and *houses of worship* that existed prior to April 12, 1988 may be enlarged or expanded notwithstanding the provisions of Section 1.1 of this Article.

SECTION 50. NONCONFORMING STRUCTURES

50.1 LAWFUL NONCONFORMING STRUCTURES, DEFINED

Formatted: Font: Not Italic

1. Any *structure* shall be considered a lawful nonconforming *structure* if it:
 - (A) Does not conform to one or more non-use *regulation* of this Ordinance;
 - (B) Existed on the effective date of this Ordinance;
 - (C) Is not a *sign*; and
 - (D) Either conformed to the *regulations* of or was considered to be a lawful nonconforming *structure* by the land use ordinance in effect the day before the effective date of this Ordinance.
2. Whether a *structure* is nonconforming shall be a question of fact and shall be decided by the Zoning Administrator.

50.2 CONTINUANCE OF LAWFUL NONCONFORMING STRUCTURES

Formatted: Font: Not Italic

A lawful nonconforming *structure* may continue to exist, subject to the *regulations* of this Section.

50.3 ORDINARY REPAIR AND MAINTENANCE OF LAWFUL NONCONFORMING STRUCTURES

Formatted: Font: Not Italic

The normal maintenance and repair of a lawful nonconforming *structure* may be performed, provided that any portion of the *structure* undergoing such maintenance or repair either (1) conforms to all non-use *regulations* of this Ordinance, or (2) does not increase its degree of structural nonconformity.

ARTICLE VII. NONCONFORMITIES
SECTION 50. NONCONFORMING STRUCTURES

50.4 REPAIR OR RECONSTRUCTION OF LAWFUL NONCONFORMING STRUCTURES AFTER CALAMITY

1. There shall be no repair or reconstruction of a damaged lawful nonconforming *structure* unless all of the following conditions are met:
 - (A) The damage, destruction, or removal of the *structure* was not voluntarily caused by the property owner or property owner's agent;
 - (B) A permit is obtained prior to repair or reconstruction of the damaged or destroyed *structure*;
 - (C) Repair or reconstruction begins within two years after the calamity; and
 - (D) The repair or reconstruction does not result in an increase in the degree of nonconformity.
2. Nothing in this Ordinance shall be deemed to prevent the strengthening or restoring of a *structure* to a safe condition by order of a public official.

Formatted: Font: Not Italic

Formatted: Font: Not Italic

50.5 ALTERATIONS OR ENLARGEMENTS TO LAWFUL NONCONFORMING STRUCTURES

No lawful nonconforming *structure* may be altered or enlarged unless one or more of the following conditions are met:

1. The portion of the *structure* that is proposed to be altered or enlarged will, after the alteration or enlargement, comply with all standards and regulations of this Ordinance and will not increase the percent of impervious surface on the lot.
2. The lawful nonconforming *structure* has been used a private school without abandonment since April 12, 1988;
3. The lawful nonconforming *structure* has been used as a *house of worship* without abandonment since April 12, 1988.
4. The lawful nonconforming *structure* is a *dwelling* that existed as of April 12, 1988, and is located in the *modified buffer* and conforms to the standards set forth in this section.

Formatted: Font: Not Italic

Formatted: Font: Not Italic

Commented [NN80]: Bill, do you want this part on impervious surface? It seems that a *building* would only be allowed to increase its area on former parking lot.

50.6 EXPANSION OF EXISTING DWELLINGS IN THE MODIFIED BUFFER

Dwellings existing as of April 12, 1988, in the *modified buffer* may be enlarged, provided that:

1. All opportunities for expansion outside the minimum 100-foot *buffer* are exhausted; and
2. An area of *natural vegetation* equal to 3 times the footprint of the expansion shall be planted in the 100-foot *buffer*. If there is not enough area in the *buffer* to accommodate the required planting, the required planting shall occur on the same property.

Formatted: Font: Not Italic

Formatted: Font: Not Italic

ARTICLE VII. NONCONFORMITIES
SECTION 50. NONCONFORMING STRUCTURES

50.7 RELOCATION OF NONCONFORMING STRUCTURES

Formatted: Font: Not Italic

No lawful nonconforming *structure* shall be relocated in whole or in part to another *lot* or to another location on the same *lot* unless, after relocation, every portion of the *structure* conforms to all applicable *site development regulations*.

CONTINUANCE

~~A lawful nonconforming *structure*, including existing nonconforming *structures*, existing on the effective date of this Ordinance may be continued, repaired, maintained, or altered, subject to the provisions of this section.~~

ADDITIONS OR ENLARGEMENTS TO NONCONFORMING STRUCTURES

~~A lawful nonconforming *structure* may be altered or enlarged if the addition satisfies one or more of the following:~~

~~The proposed addition when considered independently of the existing *structure* complies with the standards and *regulations* of this Ordinance.~~

~~The nonconforming *structure* is not expanded beyond its current footprint, including adjoining patios, driveways, and sidewalks. *Impervious surfaces* on the *site* shall not be increased as a result of the addition. The *structure*, after the addition, conforms to the height *regulations* applicable to its zoning district.~~

~~The addition does not project any further into a required *side yard setback* than the existing *structure* and the enlarged *building* complies with the *impervious surface* and height *regulations*. This provision does not apply to additions in the *Critical Area buffer*.~~

~~The addition is permitted by other provisions of this Ordinance.~~

~~The Board of Appeals grants a *variance*.~~

EXPANSION OF EXISTING DWELLINGS IN THE MODIFIED BUFFER

~~*Dwellings* existing as of April 12, 1988 and in the *modified buffer* may be expanded provided:~~

~~All opportunities for expansion outside the minimum 100-foot *buffer* are exhausted.~~

~~An area of *natural vegetation* equal to 3 times the footprint of the expansion shall be planted in the 100-foot *buffer*. If there is not enough area in the *buffer* to accommodate the required planting, the required planting shall occur on the same property.~~

MOVING OF NONCONFORMING STRUCTURES

~~A lawful nonconforming *building* or *structure* shall not be moved in whole or part to another location on its *lot* unless every part of the *structure* conforms to all applicable *site development regulations* or unless a *variance* is granted by the Board of Appeals~~

REPAIR OR RECONSTRUCTION OF NONCONFORMING STRUCTURES

~~Nothing in these *regulations* shall prevent the repair or reconstruction of a lawful nonconforming *structure* damaged by fire, explosion, act of God, or act of the public enemy provided that the degree of nonconformity is not increased, that a permit is obtained, and construction is begun within two years after the occurrence. This does not apply to *structures* removed or destroyed voluntarily by the property owner or property owner's agent.~~

EXISTENCE OF A NONCONFORMING STRUCTURE

~~Whether a *structure* is nonconforming, shall be a question of fact and shall be decided by the Zoning Administrator. At the Zoning Administrator's discretion, a review of a nonconforming use may be submitted to the Board of Appeals for a determination of whether a nonconforming *structure* exists.~~

ARTICLE VII. NONCONFORMITIES
SECTION 51. NONCONFORMING LOTS

~~PRIVATE SCHOOLS AND HOUSES OF WORSHIP~~

~~Private schools and houses of worship that existed prior to April 12, 1988 may be enlarged or expanded notwithstanding the provisions of Section 1.1 of this Article.~~

~~SECTION 51~~ SECTION 51 NONCONFORMING LOTS

~~51.1~~ NONCONFORMING LOTS, DEFINED

- ~~1. A lot which was lawfully created and properly recorded but which does not satisfy the minimum lot area and/or the minimum lot width applicable to the zoning district in which it is located shall be considered a nonconforming lot.~~
- ~~2. Whether a lot is nonconforming shall be a question of fact and shall be decided by the Zoning Administrator.~~

Formatted: Font: Not Italic

~~51.2~~ CONTINUANCE OF NONCONFORMING LOTS

- ~~1. Nonconforming lots may continue to exist, subject to the regulations of this Section.~~
- ~~2. Nonconforming lots may be occupied by any use permitted by the regulations for the district in which it is located.~~
- ~~3. Nonconforming lots may be developed with structures that comply with all site development regulations set forth by this Ordinance.~~

Formatted: Font: Not Italic

~~51.3~~ SUBDIVISION OF NONCONFORMING LOTS

~~No nonconforming lot may be subdivided unless each resulting lot conforms to the minimum lot area and the minimum lot width regulations applicable to the zoning district in which it is located.~~

~~Nonconforming lots of record existing at the time of the adoption of this Ordinance shall be exempt, unless otherwise provided, from the minimum lot area and lot width requirements of each zoning district. Such lots may be developed with any use allowed by the regulations for the district and must comply with all other site development regulations set forth by this Ordinance. Whether a lot is nonconforming shall be a question of fact and shall be decided by the Zoning Administrator.~~

Formatted: Font: Not Italic

Formatted: Font: Not Italic

~~SECTION 52~~ SECTION 52 NONCONFORMING SIGNS

~~Regulations concerning nonconforming signs may be found in SECTION 37 of this Ordinance.~~

~~Regulations concerning nonconforming signs may be found in Article VI, Section 2 of this Ordinance.~~

*ARTICLE VIII. ADMINISTRATION AND PROCEDURES
SECTION 52. NONCONFORMING SIGNS*

ARTICLE VIII. ADMINISTRATION AND PROCEDURES

ARTICLE VIII. ADMINISTRATION AND PROCEDURES
SECTION 53. BOARDS AND COMMISSIONS

~~SECTION 54.~~ SECTION 53 BOARDS AND COMMISSIONS

It is the intent of this section to identify the duties of the Board of Appeals and *Planning Commission*. Each Board or Commission shall adopt rules of its business, such rules to be made available to the public.

~~54.1~~53.1 BOARD OF APPEALS

The Board of Appeals shall have the following powers:

1. Administrative Appeals - To hear and decide appeals of any decision or determination made by the *Administrator* in the enforcement and administration of this Ordinance, unless clearly specified otherwise in this Ordinance.
2. Special Exceptions - To hear and decide applications for special exceptions as set forth in SECTION 55.
3. *Variances* - To authorize, upon application, *variances* from the yard (*front, side and rear setbacks*), height, parking, loading, *shoreline cliff*, 15% slope, *impervious surface*, *buffer*, and *floodplain* requirements of this Ordinance.
4. Other Powers - The Board may have additional powers as may be designated by the County Commissioners of Kent County.
5. Conditions - In the granting of *variances*, appeals, and special exceptions, the Board may limit the approval by such conditions as the case may require.
6. Right of Entry - The Board of Appeals is hereby authorized to enter upon open land in Kent County for the purpose of reviewing applications pending before the Board.

~~54.2~~53.2 PLANNING COMMISSION

The *Planning Commission* shall have the following powers:

1. *Comprehensive Plan* – To develop and approve a plan which shall be recommended to the legislative body for adoption. The plan is the principle document outlining County direction, policy, and action regarding land use. While other plans and ordinances provide more detailed information and policy, all plans and laws shall be consistent with and conform to the *Comprehensive Plan*.
2. Recommendations to County Commissioners – To make recommendations to the County Commissioners on Land Use Ordinance text amendments, zoning map amendments, and courses of actions necessary to implement the *Comprehensive Plan*.
3. Recommendations to the Board of Appeals – To make recommendations to the Board of Appeals on *variances* and certain special exceptions as set forth in this Ordinance. The Commission shall address the extent to which the *variance* or special exception complies with or deviates from the *Comprehensive Plan*. The Commission may recommend conditions and limitations on the approval of *variances* and special exceptions.
4. *Subdivisions* – To review and approve *subdivisions* of land as set forth in this Ordinance.

Formatted: Font: Not Italic

ARTICLE VIII. ADMINISTRATION AND PROCEDURES
SECTION 54. VARIANCES AND WAIVERS

5. *Site plans* – To review and approve *site plans* as set forth in this Ordinance.
6. Other Powers – The *Planning Commission* may have additional powers as may be designated by the County Commissioners of Kent County.
7. Conditions – In the granting of *subdivisions* and *site plans*, the Commission may limit the approval by such conditions as the case may require.
8. Right of Entry – The *Planning Commission* is hereby authorized to enter upon open land in Kent County for the purpose of reviewing applications pending before the Commission.

~~SECTION 54~~ SECTION 54 VARIANCES AND WAIVERS

The purpose of this section is to set forth the procedures and standards for *variances* and *waivers* from certain enumerated provisions of this Ordinance.

~~55.154.1~~ VARIANCES

Formatted: Font: Not Italic

1. Administrative *Variances*
 - (A) The Planning Director, or Planning Director's designee, may authorize, upon application, *variances* from the *yard (front, side, or rear)*, but not *buffer*, except as provided below, height, parking, and loading requirements, in an amount that does not exceed 50% of the required *yard* for the applicable zoning district so as to relieve practical difficulties or other injustices arising out of the strict application of the provisions of this Ordinance. At the Director's discretion, a *variance* of this nature may be submitted to the Board of Appeals for approval.
 - (B) The Planning Director, or Planning Director's designee, may authorize, upon application, *variances* from the *buffer* requirements on parcels that existed on or before December 1, 1985, in order to repair, replace, or install septic systems for the applicable zoning district so as to relieve *unwarranted hardships* or other injustices arising out of the strict application of the provisions of this Ordinance. At the Director's discretion, a *variance* of this nature may be submitted to the Board of Appeals for approval.*
 - (C) Upon application for an administrative *variance*, the Planning Director or the Planning Director's designee shall hold a public hearing on the application. At least 15 days before the hearing, the Department of Planning and Zoning shall send a notice to adjacent property owners using the most recent address as found in the records of the Kent County Treasurer's Office and shall post the property.
 - (D) The *variance* shall comply, as nearly as possible, in every respect to the spirit, intent, and purpose of this Ordinance; it being the purpose of this provision to authorize the granting of variation only for reasons of demonstrable practical

*Amended 10/16/12

ARTICLE VIII. ADMINISTRATION AND PROCEDURES
SECTION 54. VARIANCES AND WAIVERS

difficulties as distinguished from variations sought by *applicants* for purposes or reasons of convenience, profit, or caprice.

(E) In order to grant a *variance*, the Planning Director, or Planning Director's designee, must find all of the following:

- i. That the *variance* will not cause a substantial detriment to adjacent or neighboring property.
- ii. That the *variance* will not change the character of the neighborhood or district.
- iii. That the *variance* is consistent with the *Comprehensive Plan* and the general intent of this Ordinance.
- iv. That the practical difficulty or other injustice was caused by the following: (1) Some unusual characteristic of size or shape of the property; and (2) Extraordinary topographical or other condition of the property; and (3) The use or *development* of property immediately adjacent to the property, except that this criterion shall not apply in the *Critical Area*.
- v. That the practical difficulty or other injustice was not caused by the *applicants* own actions.
- vi. That within the *Critical Area* for *variances* from the *buffer* requirements on parcels that existed on or before December 1, 1985, in order to repair, replace, or install septic systems: (1) The granting of a *variance* will be in harmony with the general spirit and intent of the *Critical Area* Law and the *regulations* adopted by Kent County; (2) That the granting of a *variance* will not adversely affect water quality or adversely impact fish, wildlife, or *plant habitat*; (3) That the application for a *variance* will be made in writing with a copy provided to the *Critical Area* Commission; (4) That the strict application of the Ordinance would produce an *unwarranted hardship*; (5) Such hardship is not shared generally by other properties in the same zoning district and the same vicinity; (6) The authorization of such *variance* will not be a substantial detriment to adjacent property and that the character of the district will not be changed by the granting of the *variance*; (7) That a literal interpretation of this Ordinance deprives the *applicant* of rights commonly enjoyed by other properties in similar areas within the *Critical Area* of Kent County; (8) That the granting of a *variance* will not confer upon an *applicant* any special privilege that would be denied by this Ordinance to other lands or *structures*; (9) Due to special features of a *site*, or special conditions or circumstances peculiar to the *applicant's* land or *structure*, a literal enforcement of this Ordinance would result in *unwarranted hardship* to the *applicant*; (10) The Planning Director, or Planning Director's designee, finds that the *applicant* has satisfied each one of the *variance* provisions; and (11) Without the *variance*, the *applicant* would be deprived of a use

ARTICLE VIII. ADMINISTRATION AND PROCEDURES
SECTION 54. VARIANCES AND WAIVERS

of land or a *structure* permitted to others in accordance with the provisions of the *critical area* program.

- vii. In considering an application for a *variance*, the Planning Director, or Planning Director's designee, shall consider the reasonable use of the entire parcel or *lot* for which the *variance* is requested.
- viii. In considering an application for a *variance*, the Planning Director, or Planning Director's designee, shall presume that the specific *development* activity in the *Critical Area* that is subject to the application and for which a *variance* is required does not conform with the general purpose and intent of this Ordinance and the *Critical Area Law*.^{*}
- ix. The Planning Director, or Planning Director's designee, may consider the cause of the *variance* request and if the *variance* request is the result of actions by the *applicant*, including the commencement of *development* activity before an application for a *variance* has been filed.^{*}

(F) Conditions Attached to Approvals: In the granting of *variances*, the Planning Director, or Planning Director's designee, may limit the approval by such conditions as the case may require, including but not limited to, the imposition of the following specifications:

- i. No outside signs or advertising *structures* except professional or directional signs.
- ii. Limitation of signs as to size, type, color, location, or illumination.
- iii. Amount, direction, and location of outdoor lighting.
- iv. Amount and location of *off-street parking* and *loading spaces*.
- v. Cleaning or painting.
- vi. Gable roof or other type.
- vii. Construction and materials.
- viii. Connected or disconnected to other *buildings*.
- ix. Exits or entrances, doors and windows.
- x. Paving, shrubbery, landscaping, ornamental or *screening* fences, walls, or hedges.
- xi. Time of day or night for operating.
- xii. No structural changes.
- xiii. Control or elimination of smoke, dust, gas, noise, or vibration caused by operations.

^{*}Amended 10/16/12

ARTICLE VIII. ADMINISTRATION AND PROCEDURES
SECTION 54. VARIANCES AND WAIVERS

xiv. Requirements for termination of a use based on lapse of time or such other conditions as the Planning Director, or Planning Director's designee, may specify.

- (G) Decision and Order: Each case shall be decided and a decision and order issued no later than 30 days after the hearing is concluded. The decision and order granting or denying the administrative *variance* shall be in writing and shall be signed by the Planning Director or Planning Director's designee. This decision and order shall contain a summary of the hearing testimony, findings of fact, conclusions of law, and the final order. The Department of Planning and Zoning shall mail a copy of the decision to the *applicant*. The decision and order shall be made a part of the public record of the proceedings on file in the Department of Planning and Zoning.
- (H) Lapse of Administrative *Variance*: After the Planning Director has granted a *variance*, the *variance* so granted shall lapse after the expiration of one year if no substantial construction has taken place in accordance with the plans for which such *variance* was granted or if the order does not specify a longer period than one year for good cause shown.
- (I) Amendment of Administrative *Variance*: The procedure for amendment of a *variance* already approved or a request for a change of conditions attached to an approval, shall be the same as for a new application.
- (J) Appeals: Within thirty days of the decision, any *person* aggrieved by the decision of the Planning Director, or Planning Director's designee, may appeal the decision to the Kent County Board of Appeals.

2. *Variances*

- (A) The Kent County Board of Appeals may authorize, upon application, *variances* from the *yard (front, side, or rear)*, height, *bulk*, parking, loading, *shoreline cliff*, 15% slope, *pier length*, *impervious surface*, *stream protection corridor*, and *buffer* requirements so as to relieve practical difficulties or other injustices arising out of the strict application of the provisions of this Ordinance.
- (B) Such granting of a *variance* shall comply, as nearly as possible, in every respect to the spirit, intent, and purpose of this Ordinance; it being the purpose of this provision to authorize the granting of variation only for reasons of demonstrable practical difficulties as distinguished from variations sought for purposes or reasons of convenience, profit, or caprice.
- (C) In the *Critical Area*, for a *variance* of 15% slope, *impervious surface*, or *buffer* requirements, it being the purpose of this provision to authorize the granting of variation only for reasons of demonstrable and exceptional *unwarranted hardship* as distinguished from variations sought by *applicants* for purposes or reasons of convenience, profit, or caprice.

ARTICLE VIII. ADMINISTRATION AND PROCEDURES
SECTION 54. VARIANCES AND WAIVERS

- (D) Upon receiving a substantially complete application for a *variance*, the Department of Planning and Zoning shall schedule the *variance* for review by the *Planning Commission* and at least 15 days before the meeting, shall send a notice to adjacent property owners using the most recent address as found in the records of the Kent County Treasurer's Office and shall post the property.
- (E) The Department of Planning and Zoning shall schedule the *variance* for review by the Board of Appeals and at least 15 days before the hearing, shall send a notice to adjacent property owners using the most recent address as found in the records of the Kent County Treasurer's Office and shall post the property.
- (F) In order to grant a *variance*, the Board of Appeals must find all of the following:
- i. That the *variance* will not cause a substantial detriment to adjacent or neighboring property.
 - ii. That the *variance* will not change the character of the neighborhood or district.
 - iii. That the *variance* is consistent with the *Comprehensive Plan* and the general intent of this Ordinance.
 - iv. That the practical difficulty or other injustice was caused by the following: (1) Some unusual characteristic of size or shape of the property; (2) Extraordinary topographical or other condition of the property; (3) The use or *development* of property immediately adjacent to the property, except that this criterion shall not apply in the *Critical Area*.
 - v. That the practical difficulty or other injustice was not caused by the *applicant's* own actions.
 - vi. That within the *Critical Area* for *variances* of 15% *slope*, *impervious surface*, or *buffer* requirements: (1) The granting of a *variance* will be in harmony with the general spirit and intent of the *Critical Area* Law and the *regulations* adopted by Kent County; (2) That the granting of a *variance* will not adversely affect water quality or adversely impact fish, wildlife, or *plant habitat*.; (3) That the application for a *variance* will be made in writing with a copy provided to the *Critical Area* Commission; (4) That the strict application of the Ordinance would produce an *unwarranted hardship*; (5) Such hardship is not shared generally by other properties in the same zoning district and the same vicinity; (6) The authorization of such *variance* will not be a substantial detriment to adjacent property and that the character of the district will not be changed by the granting of the *variance*; (7) That a literal interpretation of this Ordinance deprives the *applicant* of rights commonly enjoyed by other properties in similar areas within the *Critical Area* of Kent County; (8) That the granting of a *variance* will not confer upon an *applicant* any special privilege that would be denied by this Ordinance to other lands or

ARTICLE VIII. ADMINISTRATION AND PROCEDURES
SECTION 54. VARIANCES AND WAIVERS

structures; (9) Due to special features of a *site*, or special conditions or circumstances peculiar to the *applicant's* land or *structure*, a literal enforcement of this Ordinance would result in *unwarranted hardship* to the *applicant*; (10) The Board of Appeals finds that the *applicant* has satisfied each one of the *variance* provisions; (11) Without the *variance*, the *applicant* would be deprived of a use of land or a *structure* permitted to others in accordance with the provisions of the *critical area* program.

- vii. In considering an application for a *variance*, the Board shall consider the reasonable use of the entire parcel or *lot* for which the *variance* is requested.
 - viii. In considering an application for a *variance*, the Board of Appeals shall presume that the specific *development* activity in the *Critical Area* that is subject to the application and for which a *variance* is required does not conform with the general purpose and intent of this Ordinance and the *Critical Area Law*.^{*}
 - ix. The Board may consider the cause of the *variance* request and if the *variance* request is the result of actions by the *applicant*, including the commencement of *development* activity before an application for a *variance* has been filed.^{*}
- (G) Conditions Attached to Approvals: In the granting of *variances*, the Board may limit the approval by such conditions as the case may require, including but not limited to, the imposition of the following specifications:
- i. No outside signs or advertising *structures* except professional or directional signs.
 - ii. Limitation of signs as to size, type, color, location, or illumination.
 - iii. Amount, direction, and location of outdoor lighting.
 - iv. Amount and location of *off-street parking* and *loading spaces*.
 - v. Cleaning or painting.
 - vi. Gable roof or other type.
 - vii. Construction and materials.
 - viii. Connected or disconnected to other *buildings*.
 - ix. Exits or entrances, doors and windows.
 - x. Paving, shrubbery, landscaping, ornamental or *screening* fences, walls, or hedges.
 - xi. Time of day or night for operating.
 - xii. No structural changes.

ARTICLE VIII. ADMINISTRATION AND PROCEDURES
SECTION 54. VARIANCES AND WAIVERS

- xiii. Control or elimination of smoke, dust, gas, noise, or vibration caused by operations.
- xiv. Requirements for termination of a use based on lapse of time or such other conditions as the Board may specify.

(H) Decision and Order: Each case shall be decided and a decision and order issued no later than 30 days after the hearing is concluded. The decision and order granting or denying the *variance* shall be in writing and shall be signed by the Board of Appeals. ~~This decision and order shall be based on competent and substantial evidence and when applicable shall contain findings as to whether the applicant has overcome the presumption established in Article IX, Section 2.2.3h of this Ordinance.~~ With due regard of the *person's* experience, technical competence, and specialized knowledge, the written findings may be based on evidence introduced and testimony presented by the *applicant*, any government agency, or any other *person* deemed appropriate by the Board. The Department of Planning and Zoning shall mail a copy of the decision to the *applicant*. The decision and order shall be made a part of the public record of the proceedings on file in the Department of Planning and Zoning.*

(I) Lapse of *Variance*: After the Board of Appeals has granted a *variance*, the *variance* so granted shall lapse after the expiration of one year if no substantial construction has taken place in accordance with the plans for which such *variance* was granted or if the order does not specify a longer period than one year for good cause shown.

(J) Amendment of *Variance*: The procedure for amendment of a *variance* already approved or a request for a change of conditions attached to an approval shall be the same as for a new application.

(K) Appeals: Appeals to courts from a decision of the Board may be filed in the manner prescribed by law.

3. *Floodplain Variance*

(A) The Kent County Board of Appeals may authorize, upon application, *variances* from the *floodplain* provisions of this Ordinance. Such granting of a *variance* shall comply, as nearly as possible, in every respect to the spirit, intent, and purpose of the *floodplain regulations* and sound *floodplain* management, it being the purpose of this provision to authorize the granting of a *variance* only for reasons of *unwarranted hardship* as distinguished from variations sought for purposes of convenience, profit or caprice.

(B) Upon receiving a substantially complete application for a *variance*, the Department of Planning and Zoning shall schedule the *variance* for review by the Board of Appeals. At least 15 days before the meeting, the Department of Planning and Zoning shall send a notice to adjacent property owners using the

*Amended 9/7/04

ARTICLE VIII. ADMINISTRATION AND PROCEDURES
SECTION 54. VARIANCES AND WAIVERS

most recent address as found in the records of the Kent County Treasurer's Office and shall post the property. The Department of Planning and Zoning shall send a copy of the application to the Maryland Department of the Environment for comment.

- (C) In order to grant a *variance*, the Board must find:
- i. There is a good and sufficient cause for granting the *variance*.
 - ii. That the failure to grant a *variance* would result in exceptional hardship (not economic) to the *applicant*.
 - iii. That the granting of the *variance* would not result in increased *flood* heights, additional threats to public safety, extraordinary public expense, create nuisances, cause fraud, or victimization of the public.
 - iv. That any *variance* including the placement of *fill* which encroaches on the *floodway* will not result in any increase in the 100-year *flood* levels.
 - v. That the *variance* is the minimum necessary, considering the *flood* hazard, to afford relief.
 - vi. That the Board has received comments from the Maryland Department of the Environment.
 - vii. That no new *buildings* will be constructed in the *floodway*.
 - viii. That in the Coastal High Hazard Area, no *fill* for structural support is proposed.
 - ix. For a functionally dependant use that there is sufficient proof that the *structure* cannot perform its intended function unless it is in close proximity to the water and may require wet *floodproofing* which allows the *structure* to *flood* without significant damage.
 - x. Reconstruction, rehabilitation, or restoration of *historic structures*, provided the *variance* is the minimum necessary and the *structure* will retain its listing on the Historic Register, Inventory, or Survey.
- (D) Conditions Attached to *Variances*: In the granting of a *variance*, the Board may limit the approval by such conditions as the case may require. Conditions include but are not limited to the following:
- i. That a record of the *variance* and any conditions are recorded with the Kent County Clerk of Court.
 - ii. That a letter shall be sent to the *applicant* which explains the increased risk of life and property as a result of the *variance* and that the cost of Federal *Flood* Insurance will be commensurate with the increased risk, with rates up to \$25 per \$100 of insurance coverage.**.

[* Amended 11/16/10; ** Amended 6/3/14](#)

ARTICLE VIII. ADMINISTRATION AND PROCEDURES
SECTION 54. VARIANCES AND WAIVERS

- (E) Decision and Order: Each case shall be decided and a decision and order issued no later than 30 days after the hearing is concluded. The decision and order granting or denying the administrative *variance* shall be in writing and shall be signed by the Board of Appeals. This decision and order shall contain a summary of the hearing testimony, findings of fact, conclusions of law, and the final order. The Department of Planning and Zoning shall mail a copy of the decision to the *applicant*. The decision and order shall be made a part of the public record of the proceedings on file in the Department of Planning and Zoning. The Board shall maintain a record of all *variance* procedures which shall be available for review by FEMA
- (F) The Planning Director, or the Planning Director's designee, shall notify, in writing, any *applicant* to whom a *variance* is granted to construct or substantially improve a *building* or *structure* with its lowest *flood* below the elevation required by these *regulations* that the *variance* is to the *floodplain* management requirements of these *regulations* only and that the cost of Federal *Flood* Insurance will be commensurate with the increased risk, with rates up to \$25 per \$100 of insurance coverage.**
- (G) Lapse of *Floodplain Variance*: After the Board of Appeals has granted a *variance*, the *variance* so granted shall lapse after the expiration of one year if no substantial construction has taken place in accordance with the plans for which such *variance* was granted or if the order does not specify a period longer than one year for good cause shown.
- (H) Amendment of *Variance*: The procedure for amendment of a *variance* already approved or a request for a change of conditions attached to an approval shall be the same as for a new application.
- (I) Appeals: Appeals to courts from a decision of the Board may be filed in the manner prescribed by law.

4. *Stormwater Management Variances* *

- (A) The County, may grant ~~upon application~~ a written *variance* from the *stormwater* requirements found in SECTION 47 ~~Articles V and VI, Section 10~~ of this Ordinance. A written request for *variance* shall be provided to the County and shall state the specific *variances* sought and reasons for their granting.
- (B) The *variance* shall comply, as nearly as possible, in every respect to the spirit, intent, and purpose of this Ordinance; it being the purpose of this provision to authorize the granting of variation only for reasons of demonstrable *unwarranted hardship* as distinguished from variations sought by *applicants* for purposes or reasons of convenience, profit, or caprice.
- (C) The County shall evaluate the cumulative effects of other *developments* that are relinquished from the requirements of *stormwater management*.
- (D) In order to grant a *variance*, the County must find the following:

ARTICLE VIII. ADMINISTRATION AND PROCEDURES
SECTION 54. VARIANCES AND WAIVERS

- i. Exceptional circumstances exist applicable to the *site* such that strict adherence to the provisions of this ordinance will result in unnecessary hardship and not fulfill the intent of the Ordinance.
 - ii. Implementation of *ESD* to the *MEP* has been investigated thoroughly.
- (E) Decision: The decision granting or denying the *variance* shall be in writing and shall be signed by the County. The County shall mail a copy of the decision to the *applicant*. The decision shall be made a part of the public record of the proceedings on file in the Department of Planning, Housing and Zoning.
- (F) Lapse of *Variance*: After the County has granted a *variance*, the *variance* so granted shall lapse after the expiration of one year if no substantial construction has take place in accordance with the approved plan for which such *variance* was granted or if the decision does not specify a period longer than one year for good cause shown.
- (G) Amendment of *Variance*: The procedure for amendment of a *variance* already approved or a request for a change of conditions attached to an approval shall be the same as for a new application.
- (H) Appeals: Within thirty days of the decision, any *person* aggrieved by the decision of the County may appeal the decision to the Kent County Board of Appeals.

~~55.254.2~~ **WAIVERS**

Formatted: Font: Not Italic

1. *Subdivision/Private roads/Road Front Lots/ Designated Design Standards*
- (A) The Kent County *Planning Commission* may authorize *waivers* of the *subdivision, private road, road front lots, protected lands lot line setback*, and certain designated design standard provisions of this Ordinance so as to relieve extraordinary hardship or other injustices arising out of the strict application of these provisions.
 - (B) Such granting of a *waiver* shall comply, as nearly as possible, in every respect to the spirit, intent, and purpose of this Ordinance; it being the purpose of this provision to authorize the granting of variation only for reasons of demonstrable extraordinary hardship as distinguished from variations sought for purposes or reasons of convenience, profit, or caprice.
 - (C) Such granting of a *waiver* shall not have the effect of nullifying the intent and purpose of these provisions or be contrary to the goals and objectives of the Kent County *Comprehensive Plan* and, where applicable, the Village Master Plans. In no case shall any *waiver* be more than a minimum easing of the requirements, and shall not result in a conflict with the proposals of the adopted *Major Thoroughfare Map* for the County or other provisions of this Ordinance.

ARTICLE VIII. ADMINISTRATION AND PROCEDURES
SECTION 54. VARIANCES AND WAIVERS

- (D) Upon receiving a substantially complete application for a *waiver*, the Department of Planning and Zoning shall schedule the *waiver* for review by the *Planning Commission*. At least 20 days before the meeting, the Department of Planning and Zoning shall send a notice to adjacent property owners using the most recent address as found in the records of the Kent County Treasurer's Office and shall post the property.
- (E) In order to grant a *waiver*, the *Planning Commission* must find all of the following:
- i. That the *waiver* will not cause a substantial detriment to adjacent or neighboring property.
 - ii. That the *waiver* is consistent with the *Comprehensive Plan*, the Village Master Plan, and the general intent of this Ordinance.
 - iii. That the extraordinary hardship or other injustice was caused by the following:
 - iv. Unusual *topography*.
 - v. The strict application of these provisions would result in inhibiting the achievement of the goals and objectives of the *Comprehensive Plan*, the Village Master Plan, and this Ordinance.
 - vi. That the extraordinary hardship or other injustice was not caused by the *applicant's* own actions.
- (F) Conditions: In granting *waivers*, the *Planning Commission* may require such conditions as will, in its judgement, substantially secure the objectives of the provisions so waived.
- (G) Decision: *Waivers* from the *subdivision* provision of this Ordinance shall be granted only by the affirmative vote of two-thirds of the members of the *Planning Commission*. Each case shall be decided and a decision issued no later than 30 days after the meeting is concluded. The decision granting or denying the *waiver* shall be in writing and shall be signed by the Chairman of the *Planning Commission*. The Department of Planning and Zoning shall mail a copy of the decision to the *applicant*. The decision shall be made a part of the public record of the proceedings on file in the Department of Planning and Zoning.
- (H) Lapse of *Waiver*: After the *Planning Commission* has granted a *waiver*, the *waiver* so granted shall lapse after the expiration of one year if no substantial construction has taken place in accordance with the approved *subdivision* for which such *waiver* was granted or if the decision does not specify a period longer than one year for good cause shown.
- (I) Amendment of *Waiver*: The procedure for amendment of a *waiver* already approved or a request for a change of conditions attached to an approval shall be the same as for a new application.

ARTICLE VIII. ADMINISTRATION AND PROCEDURES
SECTION 54. VARIANCES AND WAIVERS

(J) Appeals: Appeals to courts from a decision of the *Planning Commission* may be filed in the manner prescribed by law.

2. *Stormwater Management Waivers* *

(A) The County may grant a *waiver* of the *stormwater management* requirements for individual *developments* based on a case by case review. A written *waiver* request shall be submitted by the *applicant* containing descriptions, drawings and any other information that is necessary to evaluate the proposed *development* and demonstrate that *ESD* has been implemented to the *MEP*. A separate written request shall be required in accordance with the provisions of this section if there are subsequent additions, extensions or modifications to a *development* receiving a *waiver*.

(B) Except as provided in SECTION 54 ~~Article VI, Section 10.4~~ of this Ordinance, *wavers* of *stormwater* quantitative control may be granted only to those projects that can conclusively demonstrate that:

- i. The project is within an area where a *watershed* management plan has been developed consistent with this Ordinance.
- ii. If the project is not in an area where a *watershed* management plan has been developed consistent with this Ordinance, *wavers* may be granted to proposed *development* projects provided the *applicant* has demonstrated that *ESD* has been implemented to the *MEP*: (1) That have *direct discharges* to tidally influenced receiving waters; and (2) When the County determines that circumstances exist that prevent the reasonable implementation of quantity control practices.

(C) Except as provided in ~~Article VI, Section 10.4~~ of this Ordinance, if *watershed* management plans consistent with SECTION 54 ~~with Article VI, Section 10.4 of this Ordinance~~ have not been developed, *stormwater management* quantitative control *wavers* may be granted to the following projects provided the *applicant* has demonstrated that *ESD* has been implemented to the *MEP*:

- i. Projects that have *direct discharge* to tidally influenced receiving waters:
- ii. Infill *development* located in a *Priority Funding Area* where the economic feasibility of the project is tied to the planned *density*, and where implementation of the 2009 regulatory requirements would result in a loss of the planned *development density* provided that: (1) Public water and sewer and *stormwater* conveyance exist; (2) The quantitative *waiver* is only applied to the project for the impervious cover that previously existed on the *site*; (3) *ESD* to the *MEP* is used to meet the full water quality treatment requirements for the entire *development*; and (4) *ESD*

* Amended 11/16/10

ARTICLE VIII. ADMINISTRATION AND PROCEDURES
SECTION 54. VARIANCES AND WAIVERS

to the *MEP* is used to provide full quantity control for all new *impervious surfaces*: or

- (D) When the *approving agency* determines that circumstances exist that prevent the reasonable implementation of quantity control practices.
- (E) ~~Except as provided in Article VI, Section 10.4 of this Ordinance, w~~Waivers of *stormwater management* qualitative control may be granted only to those projects that can conclusively demonstrate that:
 - i. The project is an *in-fill development* where *ESD* has been implemented to the *MEP* and other *BMPs* are not feasible.
 - ii. The project is a *redevelopment* that satisfies the requirements of this Ordinance; or
 - iii. *Sites* where the County determines that circumstances exist that prevent the reasonable implementation of *ESD* to the *MEP*.
- (F) *Stormwater management* quantitative and qualitative control *waivers* may be granted for phased *development* projects if a system designed to meet the 2000 regulatory requirements and the Kent County *Stormwater Management Ordinance* for multiple phases has been constructed by May 4, 2010. If the 2009 regulatory requirements cannot be met for future phases constructed after May 4, 2010, all reasonable efforts to incorporate *ESD* in future phases shall be demonstrated.
- (G) *Waivers* shall only be granted when it has been demonstrated that *ESD* has been implemented to the *MEP* and shall:
 - i. Be on a case by case basis;
 - ii. Consider the cumulative effects of the Kent County *waiver* policy.
 - iii. Reasonably assure the *development* will not adversely impact stream quality.
- (H) Kent County may develop quantitative *waiver* and *redevelopment* provisions for *stormwater management* that differ from the requirements of this Ordinance as a part of an overall *watershed* management plan. *Watershed* management plans developed for this purpose shall, at a minimum:
 - i. Include detailed hydrologic and hydraulic analyses to determine hydrographic timing;
 - ii. Evaluate both quantity and quality management and opportunities for *ESD* implementation;
 - iii. Include cumulative impact assessment of current and proposed *watershed development*;
 - iv. Identify existing *flooding* and receiving stream *channel* conditions;

ARTICLE VIII. ADMINISTRATION AND PROCEDURES
SECTION 54. VARIANCES AND WAIVERS

- v. Be conducted at a reasonable scale determined by the County;
- vi. Specify where *on-site* or *off-site* quantitative and qualitative *stormwater management* practices are to be implemented;
- vii. Be consistent with the General Performance Standards for *Stormwater Management* in Maryland found in the *Design Manual*; and
- viii. Be approved by the Maryland Department of the Environment

3. *Forest Conservation Waiver* ^{*}

- (A) The Kent County *Planning Commission* may authorize *waivers* of the *forest conservation retention* provisions of this ordinance so as to relieve *unwarranted hardship* or other injustices arising out of the strict application of these provisions.
- (B) Such granting of a *waiver* shall comply, as nearly as possible, in every respect to the spirit, intent, and purpose of this ordinance; it being the purpose of this provision to authorize the granting of variation only for reasons of *unwarranted hardship* as distinguished from variations sought for purposes or reasons of convenience, profit, or caprice.
- (C) Such granting of a *waiver* shall not have the effect of nullifying the intent and purpose of these provisions or be contrary to the goals and objectives of the Kent County *Comprehensive Plan* and, where applicable, the Village Master Plans. In no case shall any *waiver* be more than a minimum easing of the requirements and shall not result in a conflict with other provisions of this ordinance.
- (D) Upon receiving a substantially complete application for a *waiver*, the Department of Planning and Zoning shall schedule the *waiver* for review by the *Planning Commission*. At least 20 days before the meeting, the Department of Planning and Zoning shall send a notice to adjacent property owners using the most recent address as found in the records of the State Department of Assessments and Taxation (SDAT) and shall post the property.
- (E) An *applicant* for a *waiver* shall:
 - i. Describe the special conditions peculiar to the property which would cause the *unwarranted hardship*;
 - ii. Describe how enforcement of these rules will deprive the *applicant* of rights commonly enjoyed by others in similar areas;
- (F) In order to grant a *waiver*, the *Planning Commission* must find all of the following:

^{*}*Amended 2/16/21*

ARTICLE VIII. ADMINISTRATION AND PROCEDURES
SECTION 55. SPECIAL EXCEPTIONS

- i. That the *waiver* will not confer on the *applicant* a special privilege that would be denied to other *applicants*;
 - ii. That the *waiver* request is not based on conditions or circumstances which are the result of actions by the *applicant*;
 - iii. That the request does not arise from a condition relating to land or *building* use, either permitted or nonconforming, on a neighboring property; and
 - iv. That the granting of the *waiver* will not adversely affect water quality.
- (G) Conditions: In granting *waivers*, the *Planning Commission* may require such conditions as will, in its judgment, substantially secure the objectives of the provisions so waived.
- (H) Decision: *Waivers* from the *forest conservation retention* provisions of this ordinance shall be granted only by the affirmative vote of two-thirds of the members of the *Planning Commission*. Each case shall be decided and a decision issued no later than 30 days after the meeting is concluded. The decision granting or denying the *waiver* shall be in writing and shall be signed by the chairman of the *Planning Commission*. The Department of Planning and Zoning shall mail a copy of the decision to the *applicant*. The decision shall be made a part of the public record of the proceedings on file in the Department of Planning and Zoning.
- (I) Lapse of *waiver*: After the *Planning Commission* has granted a *waiver*, the *waiver* so granted shall lapse after the expiration of one year if no substantial construction has taken place in accordance with the approved *project* for which such *waiver* was granted or if the decision does not specify a period longer than one year for good cause shown.
- (J) Amendment of *waiver*: The procedure for amendment of a *waiver* already approved or a request for a change of conditions attached to an approval shall be the same as for a new application.
- (K) Appeals: Appeals to courts from a decision of the *Planning Commission* may be filed in the manner prescribed by law.

SECTIONS: SECTION 55 SPECIAL EXCEPTIONS

The purpose of this Article is to provide for certain uses, which because of their unique characteristics cannot be distinctly listed as a permitted use in a particular District. These special exceptions may be approved by the Board of Zoning Appeals, or where applicable the Planning Director, after consideration in each case of the impact of such uses upon neighboring uses, the surrounding area and the public need for the particular use at the particular location. Limitations and standards are herein established to ensure the use's consistency with the character, uses and activities in the District.

ARTICLE VIII. ADMINISTRATION AND PROCEDURES
SECTION 55. SPECIAL EXCEPTIONS

~~56.1~~55.1 REVIEW STANDARDS

1. The Board of Zoning Appeals, or where applicable the Planning Director, in accordance with the procedures and standards of this Ordinance may authorize *buildings, structures,* and uses as special exceptions in the specific instances and particular Districts set forth provided that the location is appropriate and consistent with the *Comprehensive Plan,* that the public health, safety, morals, and general welfare will not be adversely affected, and that necessary safeguards will be provided to protect surrounding property, *persons,* and neighborhood values, and further provided that the additional standards of this Article are specified as a condition of approval. Unless otherwise specified in this Article or as a condition of approval, the height, *yard, lot area,* design, environmental, parking, and *sign* requirements shall be the same as other uses in the district in which the special exception is located.
2. No special exception shall be authorized unless the Board, or where applicable the Planning Director, finds that the establishment, maintenance, or operation of the special exception meets the standards set forth in this Article. The burden of proof is on the *applicant* to bring forth the evidence and the burden of persuasion on all question of fact which are determined by the Board or where applicable the Planning Director.
3. The Board, or where applicable the Planning Director, shall make findings on the following where appropriate:
 - (A) The nature of the proposed *site,* including its size and shape and the proposed size, shape, and arrangement of *structures;*
 - (B) Traffic Patterns;
 - (C) Nature of surrounding area;
 - (D) Proximity of *dwellings, houses of worship,* schools, public *structures,* and other places of public gathering;
 - (E) The impact of the *development* or project on community facilities and services;
 - (F) Preservation of cultural and historic landmarks, significant *natural features* and *trees;*
 - (G) Probable effect of noise, vibration, smoke and particulate matter, toxic matter, odor, fire or explosion hazards, or glare upon surrounding properties;
 - (H) The purpose and intent of this Ordinance ~~as set forth in Article II;~~
 - (I) Design, environmental, and other standards of this Ordinance ~~as set forth in Article V;~~
 - (J) The most appropriate use of land and *structure;*
 - (K) Conservation of property values;
 - (L) The proposed *development's* impact on water quality;
 - (M) Impact on fish, wildlife and *plant habitat;*

ARTICLE VIII. ADMINISTRATION AND PROCEDURES
SECTION 55. SPECIAL EXCEPTIONS

- (N) Consistency with the *Comprehensive Plan*, Land Use Ordinance, and where applicable the Village Master Plan;
- (O) Consistency with the *Critical Area Program*; and
- (P) Compatibility with existing and planned land use as described in the *Comprehensive Plan*, Land Use Ordinance, and where applicable the Village Master Plan.

~~56.2~~55.2 REVIEW PROCEDURES

1. The application for a special exception shall include a *site plan* together with such data and information as may be required for a determination of the nature of the proposed use and its effect on the *Comprehensive Plan*, the neighborhood, and surrounding properties.
2. The Planning Director ~~may hear~~ shall have the right, but not the obligation, to hear and decide the following special exceptions:
 - (A) Accessory storage structures
 - (B) Accessory structures in the front yard requirement of waterfront parcels
 - (C) Accessory structures in the front yard of a through lot or corner lot*
 - (D) Adaptive reuse of historic structures
 - ~~(D)~~ (E) Assisted living facilities with five to eight beds**
 - ~~(E)~~ (F) Day care group
 - ~~(G)~~ Raising of livestock and fowl
 - ~~(H)~~ Single family dwellings
3. The *Planning Commission* shall review and send a recommendation to the Board of Appeals on the following special exceptions:
 - (A) Aquaculture
 - ~~(B)~~ Adaptive reuse of historic structures
 - ~~(C)~~ (B) Airport, landing field, heliport, or helistop, public or private
 - ~~(D)~~ (C) Attached retail businesses
 - ~~(E)~~ (D) Automobile repair
 - ~~(F)~~ (E) Automobile service stations
 - ~~(G)~~ (F) Boat building and sales
 - ~~(H)~~ (G) Car wash

** Amended 11/1/05; ** Amended 11/3/09 and 2/3/10 for CAR

ARTICLE VIII. ADMINISTRATION AND PROCEDURES
SECTION 55. SPECIAL EXCEPTIONS

- ~~(H)~~(H) Cemetery, including crematorium and mausoleum
- ~~(I)~~(I) Conference center
- ~~(J)~~(J) Convalescent, nursing, or group homes for the aged with five or more beds
- ~~(K)~~(K) Cottage industries, tradesmen and artisan shops
- ~~(L)~~(L) Country inn
- ~~(M)~~(M) Country stores
- ~~(N)~~(N) Dredge spoil site
- ~~(O)~~(O) Excavation contractor's yard
- ~~(P)~~(P) Feedlot or confinement dairy
- ~~(Q)~~(Q) Golf courses, public or private
- ~~(R)~~(R) Hospitals, rehabilitation facilities, or other similar institutions for human care
- ~~(S)~~(S) Houses of worship
- ~~(T)~~(T) The manufacture, processing, and assembling of food products to include baked and confectioners' goods, frozen food processing, fruit and vegetable processing, canning and storage, or businesses of a similar nature, excluding animal and seafood processing. ++
- ~~(U)~~(U) Migrant labor camps
- ~~(V)~~(V) Mobile home parks
- ~~(W)~~(W) Multi-level boat storage
- ~~(X)~~(X) Outdoor entertainment
- ~~(Y)~~(Y) Outdoor recreation, miniature golf, but not golf courses
- ~~(AA)~~(Z) Personal wireless facility tower
- ~~(BB)~~(AA) Poultry houses on parcels where the owner cannot handle the waste generated
- ~~(CC)~~(BB) Printing and publishing
- ~~(DD)~~(CC) Private schools
- ~~(EE)~~(DD) Production of biofuels*
- ~~(FF)~~(EE) Public utilities and structures
- ~~(GG)~~(FF) Pubs, taverns and bars
- ~~(HH)~~(GG) Radio and television tower, commercial
- ~~(II)~~(A) ~~Raising of livestock and fowl~~

* Amended 11/21/06; ** Amended 9/6/11; *** Amended 4/8/15;
+ Amended 6/21/17; ++ Amended 4/3/18; +++ Amended 6/2/20

ARTICLE VIII. ADMINISTRATION AND PROCEDURES
SECTION 55. SPECIAL EXCEPTIONS

~~(JJ)~~(HH) Recreational facilities

~~(KK)~~(II) Resort

~~(LL)~~(JJ) Retreat

~~(MM)~~(KK) Rural Inn***

~~(NN)~~(LL) Sand and gravel pits

~~(OO)~~(MM) Sanitary landfill or rubble fill

~~(PP)~~(NN) School bus parking lot ++

~~(QQ)~~(OO) Seafood processing

~~(RR)~~(PP) Sewage sludge land application

~~(SS)~~(QQ) Shopping centers

~~(TT)~~(RR) 41.25# Solar energy systems, utility**

~~(UU)~~(SS) 41.5# Solar energy systems, utility scale on farms**

~~(VV)~~(TT) Structures for the buying, processing, and sale of animal products

~~(WW)~~(UU) 42.5# Tie-out pilings of private piers, community piers, and private shared piers, installed at a distance not to exceed 25% of the width of the waterway, the edge of the channel, or 180 feet from the mean high water mark, whichever is less, for the exclusive mooring use by tall ships as safe-harbors from hurricanes and other severe weather-related threats. +

~~(XX)~~(VV) Truck parking lot

~~(YY)~~(WW) Truck stops

~~(ZZ)~~(XX) Truck terminals

~~(AAA)~~(YY) Wind energy systems, small**

~~(BBB)~~(ZZ) Wind energy systems, small, with a height that exceeds 80 feet or on a lot less than 20 acres**

4. The following special exceptions shall be forwarded directly to the Board of Appeals:

- (A) Dog kennels, commercial
- (B) Dormitories for employees
- (C) Exposition center or fairgrounds
- (D) Farm employee housing
- (E) More than four horses and mules on land less than 20 acres in size
- (F) Private clubs
- (G) Public landings
- (H) Raising of small animals
- (I) Rifle and pistol ranges

ARTICLE VIII. ADMINISTRATION AND PROCEDURES
SECTION 55. SPECIAL EXCEPTIONS

~~(I)(A)~~ ~~Single family dwellings~~

~~(K)~~(J) Structures for the buying, processing, and sale of farm products in structures that exceed 10,000 square feet but are less than 50,000⁺⁺⁺ square feet

5. The Board of Appeals may hire expertise as shall be needed to provide advice and assist in its decision-making. In its recommendation, the *Planning Commission* may recommend that additional expertise is warranted.
6. Within thirty days of the decision, with respect to special exceptions approved by the Planning Director, any *person* aggrieved by the decision of the Planning Director may appeal the decision to the Board of Appeals.
7. Within thirty days of the decision, any *person* aggrieved by a decision of the Board of Appeals may file a notice of appeal with the Circuit Court.

~~56.3~~55.3 CONDITIONS AND GUARANTEES

1. Prior to the granting of any special exception, the Board, or where applicable the Planning Director, may impose such conditions and restrictions upon the establishment, location, construction, maintenance, and operation thereof as deemed necessary to reduce or minimize any effect of such use upon other property in the neighborhood, and to secure compliance with the standards and requirements specified in this Ordinance. These conditions or restrictions may include but are not limited to the following:
 - (A) Hours of operation
 - (B) Permitted expansion
 - (C) On-premise sales
 - (D) Exterior display, lighting, storage, signs, and other indicators or appearance of a business that may detract from the general character of the area
 - (E) Location of parking
 - (F) Increased *setbacks* and *screening*
 - (G) Landscaping
 - (H) The size and type of equipment
 - (I) The number of clients allowed on *premises* at one time or class size
 - (J) Accessory vehicles
 - (K) *Accessory uses*
 - (L) Letters of credit, bonds, or other surety
2. The Board, or where applicable the Planning Director, may require such evidence and guarantees as it deems necessary as proof that the conditions imposed in connection with a special exception shall be implemented. Failure to comply with such conditions or

ARTICLE VIII. ADMINISTRATION AND PROCEDURES
SECTION 56. SITE PLAN REVIEW

restrictions imposed shall constitute a *violation* of this Ordinance and the Zoning Administrator may revoke permits issued under the special exception.

~~56.4~~**55.4** APPROVAL VALID FOR ONE YEAR

Approval of a special exception granted under this Article shall be valid for one year after the date of approval and thereafter shall become null and void unless construction or use is substantially underway during said one year period, or unless the Board of Appeals, or where applicable the Planning Director, approves an extension before the expiration of said one year period. When provided with sufficient evidence, the Board, or where applicable the Planning Director, may grant a special exception for a longer period.

~~56.5~~**55.5** RECONSIDERATION, ONE YEAR LIMIT

Whenever an application for a special exception has been denied by the Board, such application, or one substantially similar, shall not be reconsidered sooner than one year after the previous denial.

~~SECTION 57~~ SECTION 56 SITE PLAN REVIEW

~~57.1~~**56.1** STATEMENT OF INTENT

Site Development Plans are required to ensure that new *development* complies with the *Comprehensive Plan*, Land Use Ordinance, Village Master Plans and other agency requirements, thereby promoting the health, safety, and general welfare of Kent County residents.

~~57.2~~**56.2** GENERAL REQUIREMENTS

1. *Single family dwellings*, residential *accessory uses*, agricultural *buildings*, and alternations and remodeling of existing *structures* require *Plot Plan* Review. These projects have minor impact and thus, require less information. *Plot plans* are reviewed and approved by the Planning Director or the Planning Director's designee.
2. The following uses and *developments* require *Minor Site Plan* Review. These projects have less impact on the community, require less information and have a short review and approval process. The *Technical Advisory Committee (TAC)* reviews these projects. The Planning Director, or Planning Director's designee, may approve *minor site plans*. At the Director's discretion, a *minor site plan* may be submitted to the *Planning Commission* for approval. In the absence of a Planning Director, the *Planning Commission* shall approve, approve with conditions, or disapprove *minor site plans*. *Minor site plan* review includes the following:
 - (A) Duplexes
 - (B) Non-residential *buildings* with a gross *floor area* less than 5,000 square feet.

ARTICLE VIII. ADMINISTRATION AND PROCEDURES
SECTION 56. SITE PLAN REVIEW

- (C) Non-residential additions that increase the size of the existing *building* by a maximum of 10%.
 - (D) Adaptive Reuse Projects
 - (E) Change of use that does not include additions that increase the size of each existing *building* by more than 10%.
 - (F) Change in vehicular access points in an existing non-residential or multi-family *development*.
3. All other commercial and industrial *development, multi-family dwellings, special exceptions, public facilities, and quasi-public facilities* require *Major Site plan Review - Concept Plan, Preliminary Plan and Final Plan*. The *Technical Advisory Committee* reviews these projects. The *Planning Commission* reviews and approves *major site plans*. Where deemed appropriate by the Planning Director, the final *site plan* may be combined with the preliminary *site plan*. In unusual cases with a minor impact on the community, and with approval of the Planning Director, the concept, preliminary and final *site plans* may be combined.
4. These procedures are to protect the health, safety, convenience, and general welfare of the inhabitants of the County. *Site plan* review regulates the *development of structures and sites* in a manner which considers the following concerns and, where necessary, requires modification of *development* proposals to eliminate or minimize potential problems and nuisances. The principal areas of concern are:
- (A) The balancing of landowners' rights to use their land, with the corresponding rights of abutting and neighboring landowners to live without undue disturbances (e.g., noise, smoke, fumes, dust, odor, glare, *stormwater* runoff, etc.);
 - (B) The convenience and safety of vehicular and pedestrian movements within the *site*, and in relation to adjacent areas or *roads*;
 - (C) The adequacy of disposal methods and protection from pollution of surface or groundwater;
 - (D) The protection of historic, natural, and environmental features on the *site* under review, and in adjacent areas.
5. At each stage of review the *Planning Commission* shall review the *site plan* and supporting documents taking into consideration the reasonable fulfillment of the following objectives:
- (A) Conformance with the *Comprehensive Plan* and, where applicable, the Village Master Plan.
 - (B) Conformance with the provisions of all applicable rules and *regulations* of county, state, and federal agencies.

ARTICLE VIII. ADMINISTRATION AND PROCEDURES
SECTION 56. SITE PLAN REVIEW

- (C) Convenience and safety of both vehicular and pedestrian movement within the *site* and in relationship to adjoining ways and properties.
 - (D) Provisions for the off-*street* loading and unloading of vehicles incidental to the normal operation of the establishment, adequate lighting, and internal traffic control.
 - (E) Reasonable demands placed on public services and *infrastructure*.
 - (F) Adequacy of methods for sewage and refuse disposal, and the protection from pollution of both surface waters and groundwater. This includes minimizing *soil erosion* both during and after construction.
 - (G) Protection of abutting properties and County amenities from any undue disturbance caused by excessive or unreasonable noise, smoke, vapors, fumes, dust, odors, glare, *stormwater* runoff, etc.
 - (H) Minimizing the area over which existing vegetation is to be removed. Where *tree* removal is required, special attention shall be given to planting of replacement *trees*.
 - (I) The *applicant's* efforts to integrate the proposed *development* into the existing landscape through design features such as vegetative *buffers*, *roadside* plantings, and the *retention of open space* and agricultural land.
 - (J) The *building setbacks*, area, and location of parking, *architectural* compatibility, signage, and landscaping of the *development*, and how these features harmonize with the surrounding townscape and the natural landscape.
6. *Site plans*, both *major* and *minor*, shall expire after 12 months unless otherwise extended. *Site plans* approved prior to the date of the adoption of this Ordinance shall expire 6 months after that date, unless otherwise extended.
 7. *Site plans* under appeal shall be automatically extended for 12 months. A *site plan* may receive more than one extension.
 8. When the *applicant* can show that the project is in the process of obtaining permits from a state, local or federal agency and that these permits have been pursued diligently, the *Planning Commission* shall grant a 12-month extension. A *site plan* may receive more than one extension.
 9. Appeals – Within thirty days of the decision with respect to *minor site plans*, any *person* aggrieved by a decision of the Planning Director, or Planning Director's designee, may appeal the decision to the Kent County *Planning Commission*.
 10. Within thirty days of the decision, any *person* aggrieved by a decision of the *Planning Commission* may file a notice of appeal with the Circuit Court.

~~57-3~~56.3 SITE PLAN REVIEW PROCEDURES

1. MINOR SITE PLAN

Formatted: Font: Not Italic

ARTICLE VIII. ADMINISTRATION AND PROCEDURES
SECTION 56. SITE PLAN REVIEW

- (A) Applications for a *minor site plan* shall be filed with the Kent County Department of Planning and Zoning on the *site plan* review application form, together with the fee prescribed by the County Commissioners, the *site plan*, a narrative, and other supporting documents as required by this Ordinance. A pre-submission conference is recommended but not required.
- (B) The Kent County Department of Planning and Zoning shall schedule the project for the next meeting of the *Technical Advisory Committee* and shall circulate the completed application, the plat, and supporting documents to the members of the Technical Advisory Committee.
- (C) The Department of Planning and Zoning shall send notice of the proposed project to adjacent property owners using the last known address as found in the Kent County Treasurer's Office. Adjacent property owners shall have 10 days from the date of the notice to comment on the project.
- (D) The *Technical Advisory Committee* reviews the proposal and submits formal comments to the *applicant*.
- (E) The Planning Director, or Planning Director's designee, has the authority to approve, approve with conditions, or *disapprove minor site plans*. At the Director's discretion, a *minor site plan* may be submitted to the *Planning Commission* for approval. In the absence of a Planning Director, the *Planning Commission* shall approve, approve with conditions, or disapprove *minor site plans*.
- (F) The Planning Director, or Planning Director's designee, shall review the *site plan* and supporting documents, taking into consideration and prepare findings of fact concerning the reasonable fulfillment of the objectives listed below.
 - i. Conformance with the *Comprehensive Plan* and, where applicable, the Village Master Plan.
 - ii. Conformance with the provisions of all applicable rules and *regulations* of county, state, and federal agencies.
 - iii. Convenience and safety of both vehicular and pedestrian movement within the *site* and in relationship to adjoining ways and properties.
 - iv. Provisions for the off-street loading and unloading of vehicles incidental to the normal operation of the establishment, adequate lighting, and internal traffic control.
 - v. Reasonable demands placed on public services and infrastructure.
 - vi. Adequacy of methods for sewage and refuse disposal, and the protection from pollution of both surface waters and groundwater. This includes minimizing *soil erosion* both during and after construction.

ARTICLE VIII. ADMINISTRATION AND PROCEDURES
SECTION 56. SITE PLAN REVIEW

- vii. Protection of abutting properties and County amenities from any undue disturbance caused by excessive or unreasonable noise, smoke, vapors, fumes, dust, odors, glare, *stormwater* runoff, etc.
 - viii. Minimizing the area over which existing vegetation is to be removed. Where *tree* removal is required, special attention shall be given to planting of replacement *trees*.
 - ix. The *applicant's* efforts to integrate the proposed *development* into the existing landscape through design features such as vegetative *buffers*, *roadside* plantings, and the *retention* of *open space* and agricultural land.
 - x. The *applicant's* efforts to design the *development* to complement and enhance the rural and historic nature of the County including incorporating into the project forms and materials that reflect the traditional construction patterns of neighboring communities
 - xi. The *building setbacks*, area, and location of parking, *architectural* compatibility, signage, and landscaping of the *development*, and how these features harmonize with the surrounding townscape and the natural landscape.
- (G) The *applicant* shall submit to the Department of Planning and Zoning, three (3) copies of the approved *site plan* for signatures. One copy shall remain in the Department of Planning and Zoning with the other copies distributed to the Kent County Health Department and other applicable agencies. Where deemed necessary, the Planning Director may require additional copies of the signed plat.

2. MAJOR SITE PLAN

- (A) Applications for a *major site plan* shall be filed with the Kent County Department of Planning and Zoning on the *site plan* review application form, together with the fee prescribed by the County Commissioners, the *site plan*, the narrative, and other supporting documents as required by this Ordinance. A pre-submission conference is recommended but not required.
- (B) On the application, the Zoning *Administrator* shall certify that the proposed use is a permitted use.
- (C) The Kent County Department of Planning and Zoning shall schedule the project for the next meeting of the *Technical Advisory Committee* and shall circulate the completed application, the plat, and supporting documents to the members of the Technical Advisory Committee.
- (D) After determining that the application is substantially complete, the Department of Planning and Zoning shall place the project on the appropriate meeting of the Kent County *Planning Commission* for concept *site plan* review. The *concept plan* review process will review at a conceptual level, the feasibility, design, and environmental characteristics of the proposal based on

ARTICLE VIII. ADMINISTRATION AND PROCEDURES
SECTION 56. SITE PLAN REVIEW

the standards set forth in this Ordinance, the *Comprehensive Plan*, and, where applicable, the Village Master Plan, with the understanding that additional technical *engineering* design material, survey work, and preparation of other *site plan* documents will be submitted for review at latter steps in the *site plan* review process.

- (E) At least 20 days before the date of the *Planning Commission* meeting, the Department of Planning and Zoning shall send notice of the proposed project to adjacent property owners using the last known address as found in the Kent County Treasurer's Office. The notice shall include that the Zoning *Administrator* has determined that the proposed use is a permitted use.
- (F) The *Planning Commission* will comment and provide guidance as to the feasibility, design, and environmental characteristics of the proposal based on the standards set forth in this Ordinance, the Village Master Plans, and *Comprehensive Plan*.
- (G) After conceptual review of the *site plan*, the *applicant* shall submit to the Department of Planning and Zoning, the preliminary plan and supporting documents required by this Ordinance.
- (H) The Kent County Department of Planning and Zoning shall schedule the project for the next meeting of the *Technical Advisory Committee* and shall circulate the completed application, the plat, and supporting documents to the members of the Technical Advisory Committee.
- (I) In the case where a project has not appeared before the *Planning Commission* for 6 months, The Department of Planning and Zoning shall send notice of the proposed project to adjacent property owners using the last known address as found in the Kent County Treasurer's Office.
- (J) After determining that the preliminary plat application is substantially complete, the Department of Planning and Zoning shall place the project on the appropriate meeting of the Kent County *Planning Commission* for preliminary review. The preliminary review process will review the projects compliance with the Land Use Ordinance, Village Master Plan, and *Comprehensive Plan*, and its feasibility, design and environmental characteristics based on a specific *site plan* that complies the requirements for a preliminary plan. At this stage, the *applicant* must demonstrate adequate provisions for water supply and sewage disposal, proposed methods for fire protection, preliminary *stormwater management*, and *Forest Conservation Plans*.
- (K) The *Planning Commission* may approve, approve with conditions, or disapprove the preliminary *site plan*. Conditional approval of the preliminary plan shall include a complete list and clear explanation of all conditions. Denial of the preliminary plan shall include a listing of reasons for denial. If the *Planning Commission* determines that more information is required for a

ARTICLE VIII. ADMINISTRATION AND PROCEDURES
SECTION 56. SITE PLAN REVIEW

decision to be made on the proposal, the *Planning Commission* may table its consideration of the plan.

- (L) After approval or approval with conditions of the preliminary *site plan*, the *applicant* shall submit to the Department of Planning and Zoning, the final plan and supporting documents required by this Ordinance.
- (M) The Kent County Department of Planning and Zoning shall schedule the project for the next meeting of the *Technical Advisory Committee* and shall circulate the completed application, the plat, and supporting documents to the members of the Technical Advisory Committee.
- (N) In the case where a project has not appeared before the *Planning Commission* for 6 months, The Department of Planning and Zoning shall send notice of the proposed project to adjacent property owners using the last known address as found in the Kent County Treasurer's Office.
- (O) After determining that the final plat and supporting documents are substantially complete, the Department of Planning and Zoning shall place the project on the appropriate meeting of the Kent County *Planning Commission* for final review. The final review process will review the final plat and supporting documents for compliance with all applicable *regulations* and shall include approved final improvement plans, deed restrictions, *conservation easements*, irrevocable letters of credit or other surety acceptable to the County Commissioners of Kent County, and any other reports or studies as necessary.
- (P) The *Planning Commission* shall prepare findings of fact concerning the reasonable fulfillment of the objectives listed below.
 - i. Conformance with the *Comprehensive Plan* and, where applicable, the Village Master Plan.
 - ii. Conformance with the provisions of all applicable rules and *regulations* of county, state, and federal agencies.
 - iii. Convenience and safety of both vehicular and pedestrian movement within the *site* and in relationship to adjoining ways and properties.
 - iv. Provisions for the off-*street* loading and unloading of vehicles incidental to the normal operation of the establishment, adequate lighting, and internal traffic control.
 - v. Reasonable demands placed on public services and infrastructure.
 - vi. Adequacy of methods for sewage and refuse disposal, and the protection from pollution of both surface waters and groundwater. This includes minimizing *soil erosion* both during and after construction.

ARTICLE VIII. ADMINISTRATION AND PROCEDURES
SECTION 56. SITE PLAN REVIEW

- vii. Protection of abutting properties and County amenities from any undue disturbance caused by excessive or unreasonable noise, smoke, vapors, fumes, dust, odors, glare, *stormwater* runoff, etc.
 - viii. Minimizing the area over which existing vegetation is to be removed. Where *tree* removal is required, special attention shall be given to planting of replacement *trees*.
 - ix. The *applicant's* efforts to integrate the proposed *development* into the existing landscape through design features such as vegetative *buffers*, *roadside* plantings, and the *retention* of *open space* and agricultural land.
 - x. The *applicant's* efforts to design the *development* to complement and enhance the rural and historic nature of the County including incorporating into the project forms and materials that reflect the traditional construction patterns of neighboring communities.
 - xi. The *building setbacks*, area, and location of parking, *architectural* compatibility, signage, and landscaping of the *development*, and how these features harmonize with the surrounding townscape and the natural landscape.
- (Q) After approval of the final *site plan*, the *applicant* shall submit to the Department of Planning and Zoning, three (3) copies of the approved *site plan* for signatures. One copy shall remain in the Department of Planning and Zoning with the other copies distributed to the Kent County Health Department and other applicable agencies. Where deemed necessary, the Planning Director may require additional copies of the signed plat.
- (R) Where deemed appropriate by the Planning Director, the final *site plan* may be combined with the preliminary *site plan*. In unusual cases with a minor impact on the community, and with approval of the Planning Director, the concept, preliminary and final *site plans* may be combined.

57.456.4 PLAT REQUIREMENTS

1. PLOT PLAN

The following information may be required as determined by the Planning Director. The information shall be presented in a clear and legible manner but does not have to be to scale.

- (A) Plat showing existing and proposed *topography*, location and dimensions of the *lot*, *lot* and block number, and name of *subdivision*, if any.
- (B) Road name(s), width of *right of way*, centerline, road widths, and *grades*.
- (C) *Front*, *side*, and *rear yard* widths, and *easements*.
- (D) *Sediment* control measures and limit of work.
- (E) Discharge and storm drainage measures including rights and *easements*.

ARTICLE VIII. ADMINISTRATION AND PROCEDURES
SECTION 56. SITE PLAN REVIEW

- (F) Legal restrictions (such as *easements*, existing covenants, zoning boundaries, etc.)
- (G) *Critical Area* boundary and acreage in the *Critical Area*
- (H) Location of existing and proposed *structures*, *new construction*, driveways, other access, septic systems and wells including the distance to all property lines.
- (I) Where applicable, areas of *afforestation* and/or *forest retention*.
- (J) Where applicable, the width of the *waterway*, location of the *channel*, extended property lines, *tidal wetlands*, state and private, and *non-tidal wetlands*.
- (K) Where applicable, existing and proposed *impervious surface* coverage, existing *forest* and proposed *clearing*, the minimum 100-foot *buffer*, *topography* and *soils*.

2. NARRATIVE

The *applicant* shall provide a narrative that addresses the following. The Planning Director may waive some elements of the narrative that are not applicable to the proposed project.

- (A) Name and address of the landowner, the *developer* and/or representative, if different from the owner.
- (B) *Street* address, tax map, parcel number, and *subdivision* if any.
- (C) Zoning of *site*.
- (D) Current and proposed use of the property.
- (E) An explanation of the viewshed, *open space*, and conservation analysis undertaken during the design of the *site plan*
- (F) How the proposed *development* complies with the *Comprehensive Plan* and the design and environmental standards of this Ordinance.
- (G) Proposed type of water and sewer service.
- (H) Number of employees.
- (I) The proposed *development* schedule and phases of *development* for all proposed construction.
- (J) Statement of provisions for ultimate ownership and maintenance of all parts of the *development* including *streets*, *structures*, and *open space*.
- (K) For water dependent uses in the *Critical Area*, the narrative shall include documentation that shows the following:
 - i. That the activities will not significantly alter existing water circulation patterns or salinity regimes;

ARTICLE VIII. ADMINISTRATION AND PROCEDURES
SECTION 56. SITE PLAN REVIEW

- ii. That the water body upon which these activities are proposed has adequate flushing characteristics in the area of *development*.
- iii. That disturbance to *wetlands*, submerged aquatic plant beds, or other areas of important aquatic habitats will be minimized.
- iv. That *adverse impact* to water quality that may occur as a result of these activities, such as non-point source runoff, sewage discharge from land activities or vessels, or from boat cleaning and maintenance operations, is minimized.
- v. That shellfish beds will not be disturbed or be made subject to discharge that will render them unsuitable for harvesting.
- vi. That dredging shall be conducted in a manner, and using a method, which creates the least disturbance to water quality and aquatic and terrestrial habitats in the area immediately surrounding the dredging operation or within the *Critical Area*.
- vii. That dredge spoil will not be placed within the minimum 100-foot *buffer* or elsewhere in that portion of the *Critical Area* which has been designated as a Habitat Protection Area except as necessary for the following:
 - viii. Backfill for permitted shore *erosion* protection measures;
 - ix. Use in approved vegetated shore *erosion* projects;
 - x. Placement on previously approved *channel* maintenance spoils disposal area
 - xi. Beach nourishment
 - xii. That interference with the natural transport of sand will be minimized.
 - xiii. That in the context of existing uses, the proposed use will result in only minimal individual and cumulative impact on water quality and fish, wildlife and *plant habitat* in the *Critical Area*.
 - xiv. That the activity meets all required environmental standards.

(L) *Critical Area density* calculations based on the original parcel.

(M) Citizen Participation Plan*

3. **MINOR SITE PLAN**

(A) Scale – 1 inch = 100 feet or greater detail. The Planning Director may authorize the use of a different scale or waive the requirement for a scale drawing, if, in the Director’s opinion, the information shown on the plat can be presented with equal clarity by the use of a different scale or drawing.

*Amended 11/14/06

ARTICLE VIII. ADMINISTRATION AND PROCEDURES
SECTION 56. SITE PLAN REVIEW

- (B) North arrow
- (C) Vicinity Map, with *site* location clearly marked.
- (D) Title Block that includes:
 - i. Names of owners of record and where applicable, names of *developer, architect, surveyor, planner, and/or engineer.*
 - ii. Location by *Street Address, Election District, County and State.*
 - iii. Date of plan and all revisions
- (E) Signature Blocks for Director of Planning, Kent County *Health Officer*, and where applicable, the Director of Water and Wastewater Services.
- (F) Names of adjoining property owners with Liber and Folio or name, recording reference, and *lot* numbers of adjoining recorded *subdivision.*
- (G) Property boundaries
- (H) Where applicable, the *Critical Area* boundary and minimum 100-foot *buffer; Stream Protection Corridor; Habitat Protection Area; Forest Stand Delineation and Forest Conservation Plan; and 100-year floodplain* boundary and *flood* elevation.
- (I) Existing features, whether natural or manmade, that may influence the design of the project including but not limited to the following:
 - i. *Natural features* to be preserved in accordance with these *regulations*
 - ii. *Slopes* in excess of 15% separate from those in excess of 25%
 - iii. *Watercourses*, including both *perennial* and *intermittent streams*
 - iv. *Forest, tree groves, and significant trees*
 - v. Outstanding natural topographic features
 - vi. Tidal, state and private, and *non-tidal wetlands*
 - vii. Scenic, cultural and/or historic areas
 - viii. Existing *buildings, parking, and other impervious surfaces*
 - ix. *Easements, covenants, right of ways, P.D.A. ditches, and stormwater management structures and devices* and the purpose for which these *easements, covenants and rights-of way* were established
 - x. Existing and proposed *impervious surface* coverage, existing *forest* and proposed *clearing and soils.*
- (J) The layout of all the proposal with the following:
 - i. Location, height and dimensions of *buildings* and *lots*
 - ii. The proposed use

ARTICLE VIII. ADMINISTRATION AND PROCEDURES
SECTION 56. SITE PLAN REVIEW

- iii. Proposed *setbacks*
- iv. Proposed driveways, parking, and loading areas including the number of spaces
- v. Areas reserved for public use, recreation, *open space*, utilities, other *easements*
- vi. *Stormwater management* areas
- vii. Signs and lighting

(K) A tabulation of the following:

- i. Total acreage
- ii. Acreage in *100-year floodplain*
- iii. Acreage in the *Critical Area*
- iv. Acreage in recreation and *open space*
- v. Acreage of *impervious surfaces*
- vi. The total number of *dwelling units* or *building types*
- vii. Total area of *buildings*
- viii. The number and type of *multi-family* units for each *structure* and the total number of units with the subtotal of each type
- ix. The total number of parking and *loading spaces*, the number of parking and *loading spaces* in each *off-street parking* area, and total of number of handicap parking spaces
- x. Where applicable, maximum number of employees

(L) Location of any municipal or corporate limits, election district line, or *Critical Area* boundary close to or crossing the *tract*.

(M) Proof that the required utilities, i.e. electric and telephone are available to the proposed *development*

(N) The method and type of sewer and water service.

(O) The current zoning classifications.

(P) Width of *waterway*, depth measurements, *channel*, adjacent *piers* or landings, and 25% of the *waterway*

(Q) Front, side and rear elevations of all exterior walls, where applicable.

4. *CONCEPT PLAN*

(A) Scale – 1 inch = 100 feet or greater detail. The Planning Director may authorize the use of a different scale or waive the requirement for a scale drawing, if, in

ARTICLE VIII. ADMINISTRATION AND PROCEDURES
SECTION 56. SITE PLAN REVIEW

the Director's opinion, the information shown on the plat can be presented with equal clarity by the use of a different scale or drawing.

- (B) North arrow
- (C) Vicinity map, with *site* location clearly marked.
- (D) Title Block that includes:
 - i. Names of owners of record and where applicable, names of *developer, architect, surveyor, planner, and/or engineer*
 - ii. Location by *Street Address, Election District, County and State*
 - iii. Date of plan and all revisions
- (E) Names of adjoining property owners with Liber and Folio or name, recording reference, and *lot* numbers of adjoining recorded *subdivision*.
- (F) Property boundaries
- (G) Where applicable, the *Critical Area* boundary and minimum 100-foot *buffer; Stream Protection Corridor; Habitat Protection Area; Forest Stand Delineation; 100-year floodplain* boundary and *flood* elevation.
- (H) Existing features, whether natural or manmade, that may influence the design of the project including but not limited to the following:
 - i. *Natural features* to be preserved in accordance with these *regulations*
 - ii. *Slopes* in excess of 15% separate from those in excess of 25%
 - iii. *Watercourses*, including both *perennial* and *intermittent streams*
 - iv. *Forest, tree groves, and significant trees*
 - v. Outstanding natural topographic features
 - vi. Tidal, state and private, and *non-tidal wetlands*
 - vii. Scenic, cultural and/or historic areas
 - viii. Existing *buildings, parking, and other impervious surfaces*
- (I) Proposed use, *street* layout, parking and loading areas, *building setback* lines, *building* location, if known, and recreation and *open space* areas.
- (J) Conceptual *stormwater management*.

5. PRELIMINARY PLAN

- (A) Scale – 1 inch = 100 feet or greater detail. The Planning Director may authorize the use of a different scale or waive the requirement for a scale drawing, if, in the Director's opinion, the information shown on the plat can be presented with equal clarity by the use of a different scale or drawing.
- (B) North arrow

ARTICLE VIII. ADMINISTRATION AND PROCEDURES
SECTION 56. SITE PLAN REVIEW

- (C) Vicinity map, with *site* location clearly marked.
- (D) Title Block that includes:
 - i. Names of owners of record and where applicable, names of *developer, architect, surveyor, planner, and/or engineer*
 - ii. Location by *Street Address, Election District, County and State*
 - iii. Date of plan and all revisions
- (E) Names of adjoining property owners with Liber and Folio or name, recording reference, and *lot* numbers of adjoining recorded *subdivision*.
- (F) Property boundaries
- (G) Field *topography* and a boundary survey. The Planning Director may waive field *topography*.
- (H) Where applicable, the *Critical Area* boundary and minimum 100-foot *buffer; Stream Protection Corridor; Habitat Protection Area; Forest Conservation Plan; and 100-year floodplain* boundary and *flood* elevation.
- (I) Existing features, whether natural or manmade, that may influence the design of the project including but not limited to the following:
 - i. *Soil* classifications mapped
 - ii. *Natural features* to be preserved in accordance with these *regulations*
 - iii. *Slopes* in excess of 15% separate from those in excess of 25%
 - iv. *Watercourses*, including both *perennial* and *intermittent streams*
 - v. *Forest, tree groves, and significant trees*
 - vi. Outstanding natural topographic features
 - vii. Tidal, state and private, and *non-tidal wetlands*
 - viii. Scenic, cultural and/or historic areas
 - ix. Existing *buildings, parking, and other impervious surfaces*
 - x. *Easements, covenants, right of ways, P.D.A. ditches, and stormwater management structures* and devices and the purpose for which these *easements* covenants and rights-of way were established.
 - xi. Sewer, water mains, culverts, fire hydrants, power transmission towers and the approximate location, pipe size, and direction of flow of each underground utility that exists in or is contiguous to the property.
- (J) The layout of all the proposal with the following:
 - i. Location, height and dimensions of *buildings* and *lots*
 - ii. The proposed use

ARTICLE VIII. ADMINISTRATION AND PROCEDURES
SECTION 56. SITE PLAN REVIEW

- iii. Proposed *setbacks*
 - iv. Proposed driveways, parking, and loading areas including the number of spaces
 - v. Areas reserved for public use, recreation, *open space*, utilities, and other *easements*
 - vi. *Stormwater management* areas
 - vii. Signs and lighting
 - viii. Where applicable, approved septic and septic reserve areas and well locations
- (K) The location, width, and name of each existing improved or unimproved *street* or *alley* within 200 feet of the proposal.
- (L) A tabulation of the following:
- i. Total acreage
 - ii. Acreage in *100-year floodplain*
 - iii. Acreage in *Critical Area*
 - iv. Acreage in recreation and *open space*
 - v. Acreage of *impervious surfaces*
 - vi. The total number of *dwelling units* or *building types*
 - vii. Total area of *buildings*
 - viii. The number and type of multi-*family* units for each *structures* and the total number of units with the subtotal of each type
 - ix. The total number of parking and *loading spaces*, the number of parking and *loading spaces* in each *off-street parking* area, and total number of handicap parking spaces
 - x. Where applicable, maximum number of employees
- (M) Conceptual and schematic plans for:
- i. Water and sewer services
 - ii. The storm drainage system, including the overall *drainage area*.
 - iii. *Grading* and *sediment* control measures
 - iv. Landscaping
- (N) Location of any municipal or corporate limits, election district line, or *Critical Area* boundary, close to or crossing the *tract*.
- (O) Proof that the required utilities, i.e. electric and telephone are available to the proposed *development*.

ARTICLE VIII. ADMINISTRATION AND PROCEDURES
SECTION 56. SITE PLAN REVIEW

- (P) The method and type of sewer and water service.
- (Q) The current zoning classifications.
- (R) Width of *waterway*, depth measurements, *channel*, adjacent *piers* or landings, property lines extended, and 25% of the *waterway*
- (S) Front, side and rear elevations of all exterior walls, where applicable.
- (T) Delineation of *development* staging, if any.

6. FINAL PLAN

- (A) Scale – 1 inch = 100 feet or greater detail. The Planning Director may authorize the use of a different scale or waive the requirement for a scale drawing, if, in the Director’s opinion, the information shown on the plat can be presented with equal clarity by the use of a different scale or drawing.
- (B) North arrow
- (C) Vicinity map, with *site* location clearly marked.
- (D) Title Block that includes:
 - i. Names of owners of record and where applicable, names of *developer*, *architect*, surveyor, planner, and/or *engineer*
 - ii. Location by *Street* Address, Election District, County and State
 - iii. Date of plan and all revisions
- (E) Signature Blocks for the *Planning Commission*, Director of Planning, *Health Officer*, and where applicable, Director of Water and Wastewater Services.
- (F) Names of adjoining property owners with Liber and Folio or name, recording reference, and *lot* numbers of adjoining recorded *subdivision*.
- (G) Location and description of all monuments as may be required.
- (H) No distances marked “approximate” except mean high water.
- (I) Where applicable, the *Critical Area* boundary and minimum 100-foot *buffer*; *Stream Protection Corridor*; Habitat Protection Area; *Forest Conservation Plan*; and *100-year floodplain* boundary and *flood* elevation.
- (J) Existing features, whether natural or manmade, that may influence the design of the project including but not limited to the following:
 - i. *Natural features* to be preserved in accordance with these *regulations*
 - ii. *Slopes* in excess of 15% separate from those in excess of 25%
 - iii. *Watercourses*, including both *perennial* and *intermittent streams*
 - iv. *Forest*, *tree groves*, and significant *trees*
 - v. Outstanding natural topographic features

ARTICLE VIII. ADMINISTRATION AND PROCEDURES
SECTION 57. AMENDMENTS

- vi. Tidal, state and private, and *non-tidal wetlands*
- vii. Scenic, cultural and/or historic areas
- viii. Existing *buildings*, parking, and other *impervious surfaces*
- (K) The exact dimensional layout of the project including *buildings*, parking, *loading spaces*, driveways, use, all *easements*, etc.
- (L) Registered surveyor's, *architect's*, and/or *engineer's* signature and seal
- (M) Landscaping, lighting, and signs
- (N) Renderings and elevations, if applicable
- (O) Deed restrictions, bonds, irrevocable letter of credit, or other surety accepted by the County Commissioners of Kent County

57-556.5 SITE PLAN AMENDMENT

Formatted: Font: Not Italic

1. A *site plan* approved under this Ordinance or under any prior Ordinance, including any conditions or guarantees attached to its approval, may be amended in accordance with this section. If the Planning Director determines that the amendment does not represent a significant change from the use or character of the *site plan* as originally approved or in previously approved amendments, the Planning Director may approve the amendment after the amendment is reviewed by the Technical Advisory Committee.
2. If the Planning Director determines that the amendment represents a significant change from the use or character of the original *site plan* and previously approved amendments or that the amendment requires more detailed review, the proposed amendment shall be regarded as an original application for a *site plan* and follow the procedures for review for a new *site plan*.

SECTION 57 AMENDMENTS

1. The County Commissioners may amend, supplement, or change the boundaries of the districts or the *regulations* of this Ordinance. Any amendment may be initiated by resolution of the County Commissioners, motion of the *Planning Commission*, or petition of any property owner using formsspecified by the *Planning Commission*.
2. The application for an amendment to the text of this Ordinance shall, at a minimum, state in particular the article, section, and paragraph sought to be amended. The application shall contain the language of the proposed amendment and shall recite the reasons for such proposed change in text.
3. The application for an amendment to the map of this Ordinance shall, at a minimum, specify the map and parcels sought to be amended, the current and proposed zoning classification, and recite the reasons for the proposed amendment.

ARTICLE VIII. ADMINISTRATION AND PROCEDURES
SECTION 57. AMENDMENTS

4. Before taking any action on any proposed amendment, supplement, or change, the County Commissioners shall submit the proposal to the *Planning Commission* for review and recommendation. The *Planning Commission* may hold a hearing on any proposed amendment, supplement, or change before submitting its recommendation to the County Commissioners. The *Planning Commission* may request any pertinent data and information as it deems necessary. In its recommendation, the *Planning Commission* shall address:
 - (A) The public need for the proposed amendment; and
 - (B) The extent to which the proposed amendment complies with or deviates from the *Comprehensive Plan* and the *Critical Area Law*.
 - (C) When reviewing an amendment to the zoning map, the *Planning Commission* shall address the suitability of the property in question for the uses permitted under the proposed zoning. The *Planning Commission* shall not recommend the adoption of the amendment unless it finds that the adoption of the amendment is in the public interest and not solely for the interest of the *applicant*. Failure of the *Planning Commission* to report to the County Commissioners within 60 days following its first meeting after the proposal was referred to them shall be deemed approval.
5. Before approving any proposed change or amendment, the County Commissioners shall hold a public hearing thereon. Notice of any public hearing shall be given at least 15 days prior to the date of the hearing. The time, date, place, and nature of the hearing shall be published in a newspaper having general circulation in Kent County. The property shall also be conspicuously posted with the date, time, place, and nature of the hearing. The notices shall refer to places where the plans, ordinances, or amendment may be examined.
6. In order to approve an amendment to the zoning map, except in the case of a Countywide comprehensive rezoning, the County Commissioners shall find either:
 - (A) A change in the character of the neighborhood since the last countywide rezoning and such change is not the result of an action planned by the County; or
 - (B) A mistake in the original zoning.
7. The County Commissioners shall render its decision within ninety (90) days of the hearing.
8. Petitions for amendments, supplements, or changes denied by the County Commissioners, or substantially similar petitions, shall not be considered for one year after the denial.
9. Any *persons* aggrieved by any decision of the County Commissioners may within 30 days after such decision appeal to the Circuit Court of Kent County.

ARTICLE VIII. ADMINISTRATION AND PROCEDURES
SECTION 58. PERMITS AND FEES

10. Amendments dealing with *Critical Area* Districts or *Critical Area* related items shall not be effective until effective under Natural Resources Article 8-1809, as the same may be amended from time to time.

~~SECTION 58~~ SECTION 58 PERMITS AND FEES

~~59.1~~ 58.1 STATEMENT OF INTENT

The purpose of this section is to set forth the procedures for amendments, permits, enforcement, administrative appeals, fees, and interpretations of this Ordinance. The powers and duties of the Department of Planning and Zoning are specified herein insofar as the administration of this Ordinance is concerned.

~~59.2~~ 58.2 GENERAL

1. The Kent County Department of Planning and Zoning is vested with the duty and authority to grant approvals and issue permits. All approvals and permits shall conform with the provisions of this Ordinance, and no approval of a permit shall be granted for any *structure*, *use*, *subdivision*, *grading*, or other *development* or purpose that would constitute a *violation* of this Ordinance. Any approval or permit granted or issued in conflict with this Ordinance shall be null and void.
2. Whenever in the course of administration and enforcement of this Ordinance, it is necessary to make any administrative decision, unless other standards are provided in the Ordinance, the decision shall be consistent with the spirit and intent of this Ordinance.

~~59.3~~ 58.3 PERMITS

1. No *building* or *structure* shall be erected, constructed, altered, moved, converted, extended, enlarged, or *demolished* until a *building* or *demolition* permit is obtained from the *Administrator*. The permit shall be valid for six months from the date issued. A six-month extension may be granted by the *Administrator*. All *buildings* and *structures* shall comply with the requirements of this Ordinance.*
2. Change or alternation of the use of any *building*, *structure*, or land shall not be permitted until a permit is obtained from the *Administrator*.
3. All applications for *building* and use permits shall include a diagram showing the actual shape and size of the parcel, the location and size of the *building* or *structure*, and such information as may be required by the *Administrator* to assure compliance with and to provide enforcement of this Ordinance.
4. No *person* shall do any *grading*, *clearing*, *stripping*, excavating, filling of land; *forest* harvesting; create borrow pits, spoil areas, quarries, material processing facilities, or

*Amended 6/7/11

ARTICLE VIII. ADMINISTRATION AND PROCEDURES
SECTION 58. PERMITS AND FEES

other facilities, without first obtaining a permit from the Department of Planning and Zoning except as otherwise listed as an *exemption* in this Ordinance.

5. A *grading or building* permit may not be issued for any parcel or *lot* unless a *stormwater management plan* has been approved or waived by the Planning Director, or the Planning Director's designee, as meeting the requirements of this ordinance, the *Design Manual*, and the policies adopted by Kent County for *redevelopment*. Where appropriate, a *building* permit may not be issued without:
 - (A) Recorded *easements* for the *stormwater management* facility and *easements* to provide adequate access for inspection and maintenance from a public *right of way*.
 - (B) A recorded *stormwater management maintenance agreement*.
 - (C) A performance bond, an irrevocable letter of credit or other surety.
 - (D) Permission from adjacent property owners, as may be required.

6. A *demolition* permit may not be issued for any parcel or *lot* unless a *historic structure* review has been completed in accordance with the following process:
 - (A) Tier 1. The Planning Director, or Planning Director's designee, shall determine if the *structure* meets the definition of a *historic structure*.
 - (B) Tier 2.
 - i. If the *structure* is found to be more than seventy-five years old or otherwise thought to be of historic significance, then the permit shall require the following documentation: (1) The *applicant* shall provide a basic floor plan that includes interior and exterior dimensions of the *structure(s)*; and (2) The Department shall conduct a *site* inspection for the purpose of photographing the *historic structure(s)*, which may include the exterior and interior of the *structure(s)*. The Chair of the Historic Preservation Commission, or the Chair's designee, may accompany staff on the *site* inspection.
 - ii. Subject to the review of documentation, the Planning Director, or the Planning Director's designee, and the Chair of the Historic Preservation Commission, or the Chair's designee, shall determine if Tier 3 review and documentation is required. The decision shall be made within 30 days of the receipt of the required floor plan by the Department of Planning, Housing and Zoning. It shall require only one "yes" vote, for the application to proceed to Tier 3 review.
 - (C) Tier 3.
 - i. Pursuant to a determination of historic significance, Tier 3 review and documentation shall be completed by staff within 45 days of the Tier 2 determination, which may result in completion of a Maryland Inventory of Historic Places form developed by the Maryland Historical Trust.

ARTICLE VIII. ADMINISTRATION AND PROCEDURES
SECTION 58. PERMITS AND FEES

- ii. Tier 3 review and documentation shall consist of the following: (1) Photographs of exterior details, including but not limited to features such as chimneys, wall coverings, windows, and doors; (2) Photographs of any outbuildings; (3) Access to the interior shall be granted in order to obtain detailed photographs of the interior spaces to capture any unique elements in the rooms that may help date the *structure*, including but not limited to woodwork, window surrounds, fireplaces, stairways, mantels, doors, and newel posts. *Applicants* shall make any hazards known, and only staff shall enter *structures* at staff's risk, based on staff's best judgment; and (4) Overall measurements of the *structure*.

iii. The Historic Preservation Commission will review the documentation.

- (D) Failure to complete Tier 3 documentation within 45 days of the Tier 2 determination shall not delay the issuing of a permit unless another agency with review authority has failed to approve the permit or an extension is granted by the property owner. Failure of the *applicant* to grant interior access within the review time shall not result in the issuing of a permit.
- (E) Emergency provisions. These requirements may be waived or modified by the Planning Director, or the Planning Director's designee, when a *structure* is deemed to be an imminent threat to health, safety, and welfare of the adjoining properties and *persons*.*

- 7. The *Administrator* may place any condition on a permit that is deemed necessary to assure compliance with and to provide enforcement of this Ordinance.
- 8. After approval of the permit, no changes of any kind shall be made to the plans, permit, specification, or other document without written approval from the applicable county official.
- 9. Any *person* aggrieved by a decision of the *Administrator* may, within thirty days after such decision, appeal to the Board of Appeals.

59.458.4 FEES

- 1. The County Commissioners shall establish a schedule of fees and a collection procedure for permits, *variances*, special exceptions, *subdivisions*, *site plans*, amendments, appeals, interpretations, and other matters pertaining to this Ordinance. Upon application, the County Commissioners may waive any fees.
- 2. No permits shall be issued nor action taken on *variances*, special exceptions, *subdivisions*, *site plans*, amendments, appeals, interpretations, or other matters pertaining to this Ordinance until the fee has been paid in full.

*Amended 6/7/11

ARTICLE VIII. ADMINISTRATION AND PROCEDURES
SECTION 58. PERMITS AND FEES

~~59.58.5~~ ENFORCEMENT

1. It shall be the duty of the *Administrator* to enforce the provisions of this Ordinance and to refuse to issue any permit or approve any *variance*, special exception, *minor site plan*, *minor subdivision*, *sediment control*, *stormwater management*, or *forest conservation plan* that would violate the provisions of this Ordinance. It shall be the duty of all officers and employees to assist the enforcing officer by reporting to the enforcing officer any seeming *violation* of this Ordinance.
2. The *Administrator* or the *Administrator's* designee is authorized and directed to institute any appropriate action to correct *violations* of this Ordinance.
3. It shall be unlawful to erect, construct, reconstruct, alter, repair, convert, *demolish* or maintain any *building* or *structure*; use any property, *building*, or *sign* in *violation* of any regulation in, or any provision of this Ordinance, or any amendment or supplement lawfully adopted by the County Commissioners; to fail to comply with any requirement or condition imposed by the Board of Appeals or *Planning Commission*; or violate the provision of the *floodplain*, *subdivision*, *sediment control*, *stormwater management*, or *forest conservation* provisions of this Ordinance. Any *person*, *firm*, corporation, or other legal entity violating a provision of this Ordinance, or amendments thereto, shall be deemed guilty of a *violation* and upon conviction shall be fined according to the preset fine adopted by the County Commissioners of Kent County, or may be imprisoned for a period of not more than thirty days, or may be subject to both fine and imprisonment in the discretion of the Court. Each and every day during which such *violation* occurs or continues may be deemed a separate offense.*
4. The Zoning *Administrator* is authorized to treat any *violation* as a civil *violation*, in which event the *Administrator*, or the *Administrator's* designee, shall deliver a citation to the *person* believed to have committed a civil *violation*. A copy of the citation shall be retained by the Department of Planning and Zoning and shall bear *certification* attesting to the truth of the matters set forth. The citation shall contain:
 - (A) The name and address of the *person* charged;
 - (B) The nature of the *violation*;
 - (C) The place where and the time when the *violation* occurred;
 - (D) The amount of the fine assessed;
 - (E) The manner, location, and time in which the fine may be paid; and
 - (F) The *person's* right to elect to stand trial for the *violation*.
5. The preset fine shall not be less than \$100.00 nor more than \$500.00 for zoning *violations*. The preset fine shall not exceed \$5,000.00 for *violation* of the *floodplain* and *subdivision* provisions of this Ordinance, and \$1,000.00 plus \$0.30 a square foot for *forest conservation****. Non-compliance fees for *violation* of the *forest conservation* provisions

*Amended 6/7/11

ARTICLE VIII. ADMINISTRATION AND PROCEDURES
SECTION 58. PERMITS AND FEES

of this Ordinance shall be deposited in the *forest conservation* fund and may be used by the County for purposes related to implementing the *forest conservation* objectives of this Ordinance. Every day the *violation* continues may be considered a separate offense.

6. Within the *Critical Area*, in addition to any other penalty applicable under state law, a *person* who violates a provision pertaining to the *Critical Area* is subject to a fine not to exceed \$10,000.00. In determining the amount of the penalty to be assessed, the following may be considered:
 - (A) The gravity of the *violation*;
 - (B) Any willfulness of negligence involved in the *violation*;
 - (C) The environmental impact of the *violation*^{*}.
7. Fines shall not exceed \$5,000 for each *stormwater management violation* and not to exceed \$50,000 for numerous on *site violations*. Each day that a *violation* continues shall be considered a separate offense.^{**}.
8. Penalties for *violations of erosion and sediment control*.^{***}
 - (A) Any *person* who violates any provision of the *erosion and sediment control* provisions of this Ordinance is guilty of a misdemeanor, and upon conviction in a court of competent *jurisdiction* is subject to a fine not exceeded \$10,000 or imprisonment not exceeding one year or both for each *violation* with costs imposed in the discretion of the court. Each day upon which the *violation* occurs constitutes a separate offense.
 - (B) Any agency whose approval is required under this Ordinance or any interested *person* may seek an injunction against any *person* who violates or threatens to violate any provision of this Ordinance.
 - (C) In addition to any other sanction under this Ordinance, a *person* who fails to install or to maintain *erosion and sediment controls* in accordance with an approved plan shall be liable to Kent County or the State in a civil action, for damages in an amount equal to double the cost of installing or maintaining the controls.
 - (D) Any governing authority that recovers damages in accordance with this subsection shall deposit them in a special fund, to be used solely for:
 - i. Correcting to the extent possible the failure to implement or maintain *erosion and sediment controls*; and
 - ii. Administration of the *sediment control* program.
9. The *person* who receives a citation may elect to stand trial for the offense by filing with the Department of Planning and Zoning a notice of intent to stand trial. The notice to stand trial shall be given at least 5 days before the date of payment as set forth in the

^{*} Amended 9/7/04; ^{**} Amended 11/16/10; ^{***} Amended 5/21/13

ARTICLE VIII. ADMINISTRATION AND PROCEDURES
SECTION 58. PERMITS AND FEES

citation. Upon receipt of the notice of intent to stand trial, the Department of Planning and Zoning shall forward to the District Court of Kent County a copy of the citation and notice of intent to stand trial. On receipt of the same, the District Court shall schedule the case for trial and notify the defendants of the trial date. All fines, penalties, or forfeitures collected by the District Court for *violations* of this Ordinance shall be remitted to Kent County.

10. If a *person* who receives a citation for *violation* fails to pay the fine by the date of the payment set forth on the citation and fails to file a notice of intention to stand trial, formal notice of the *violation* shall be sent to the owner's last known address. If the citation is not satisfied within 15 days from the date of notice, the *person* is liable for an additional fine not to exceed twice the original fine. If after 35 days the citation is not satisfied, the Department of Planning and Zoning may request adjudication of the case through the District Court. The District Court shall schedule the case for trial and summon the defendant to appear.
11. Adjudication of a *violation* under paragraphs 4 through 7 of this section is not a criminal conviction nor does it impose any civil disabilities ordinarily imposed by a criminal conviction.
12. In any proceeding before the District Court, the *violation* shall be prosecuted in the same manner and to the same extent as set forth for municipal infractions under Article 23A, Section 3(b)(8) - (15) of the Annotated Code of Maryland. The County Commissioners may authorize either the County Attorney, the Attorney for the *Planning Commission*, or any other designated attorney to prosecute any *violation*.
13. If a *person* is found by the District Court to have committed a civil zoning *violation*, the *person* shall be liable for the cost of the proceedings in the District Court. All zoning certificates and *building* permits shall be revocable subject to the continued compliance with all requirements and conditions of this and other applicable laws and *regulations*.
14. The imposition of a fine or penalty for any *violation* of this Ordinance shall not excuse the *violation* or permit it to continue, and all such *violations* shall be corrected within a reasonable time.
15. The *Administrator*, or the *Administrator's* designee, may issue a stop work order against a *person* who violates a provision of this Ordinance or any approval granted under this Ordinance.
16. The *Administrator*, or the *Administrator's* designee, may revoke an approved *Forest Conservation Plan* if the *Administrator* finds that:
 - (A) A provision of the plan has been violated;
 - (B) Approval of the plan was obtained through fraud, misrepresentation, a false or misleading statement, or omission of a relevant or material fact; or
 - (C) A change in the *development* or in the condition of the *site* necessitates preparation of a new or amended plan.

ARTICLE VIII. ADMINISTRATION AND PROCEDURES
SECTION 58. PERMITS AND FEES

17. Enforcement procedures for *violations* of the *sediment* control provision of this Ordinance shall be as follows:
- (A) When the *inspection agency* or an inspector determines that a *violation* of the approved *erosion and sediment control plan* has occurred, the inspector shall notify the *on-site personnel* or the *permittee* in writing of the *violation*, describe the required corrective action and the time period in which to have the *violation* corrected.
 - (B) If the *violation* persists after the date specified for corrective action in the notice of *violation*, the *inspection agency* shall stop work on the *site*. The *inspection agency* shall determine the extent to which work is stopped, which may include all work on the *site*, except that work necessary to correct the *violations*.
 - (C) If reasonable efforts to correct the *violation* are not undertaken by the *permittee*, the *inspection agency* shall refer the *violation* for legal action.
 - (D) The Department of Planning and Zoning may deny the issuance of any permits to an *applicant* when it determines that the *applicant* is not in compliance with the provisions of a *building* or *grading* permit or approved *erosion and sediment control plan*.
 - (E) Any step in the enforcement process may be taken at any time, depending upon the severity of the *violation*.
 - (F) If a *person* is working without a permit, the *inspection agency* shall stop work on the *site* except activity necessary to provide *erosion and sediment control*.
 - (G) The Department of Planning and Zoning may suspend or revoke any *grading* or *building* permits after providing written notification to the *permittee* based on any of the following reasons:
 - i. Any *violation(s)* of the terms or conditions of the approved *erosion and sediment control plan* or permit.
 - ii. Non-compliance with *violation* notices or stop work orders issued.
 - iii. Changes in *site* characteristics upon which plan approval and permit issuance was based.
 - iv. Any *violation(s)* of this Ordinance or any rules and *regulations* adopted under it.
 - (H) The Department of Planning and Zoning shall receive complaints and initiate enforcement procedures when *violations* are confirmed. Any complaint received shall be acted upon, routinely within three (3) working days and the complainant shall be notified of any action or proposed action routinely within seven (7) working days of receipt of the complaint.

ARTICLE VIII. ADMINISTRATION AND PROCEDURES
SECTION 58. PERMITS AND FEES

18. Enforcement procedures for *violations* of the *stormwater management* provisions of this Ordinance consists of any one or a combination of the following actions: ^{*}
- (A) When the *inspection agency* or an inspector determines that a *violation* of the approved *stormwater management plan* has occurred, the inspector shall notify the *on-site personnel* or the *permittee* in writing of the *violation*, describe the required corrective action and the time period in which to have the *violation* corrected.
 - (B) A stop work order shall be issued for the *site* by the County if the *violation* persists.
 - (C) Bonds or securities shall be withheld or the case may be referred for legal action.
 - (D) A civil action or criminal prosecution may be brought against any *person* in *violation* of the *stormwater* provisions of this Ordinance or the *Design Manual*.
 - (E) Any step in the enforcement process may be taken at any time according to the severity of the *violation*.
 - (F) Any *person* convicted of violating the provisions of this Ordinance shall be guilty of a misdemeanor, and upon conviction thereof, shall be subject to a fine of not more than \$5000 or imprisonment not exceeding 1 year or both for each *violation* with costs imposed not to exceed \$50,000. Each day the *violation* continues shall be a separate offense.
 - (G) Kent County may institute injunctive, mandamus, or other appropriate action or proceedings of law to correct *violations*.
 - i. The Department of Planning and Zoning may deny the issuance of any permits to an *applicant* when it determines that the *applicant* is not in compliance with the provisions of a *building* or *grading* permit or approved *erosion and sediment control plan*.
 - ii. Any step in the enforcement process may be taken at any time, depending upon the severity of the *violation*.
 - iii. If a *person* is working without a permit, the *inspection agency* shall stop work on the *site* except activity necessary to provide *erosion and sediment control*.
 - iv. The County may suspend or revoke any *grading* or *building* permits after providing written notification to the *permittee* based on any of the following reasons: (1) Any *violation(s)* of the terms or conditions of the approved *erosion and sediment control plan* or permit. (2) Non-compliance with *violation* notices or stop work orders issued. (3) Changes in *site* characteristics upon which plan approval and permit issuance was

^{*}Amended 11/16/10

ARTICLE VIII. ADMINISTRATION AND PROCEDURES
SECTION 58. PERMITS AND FEES

based. (4) Any *violation(s)* of this Ordinance or any rules and *regulations* adopted under it.

- v. The County shall receive complaints and initiate enforcement procedures when *violations* are *confirmed*. Any complaint received shall be acted upon, routinely within three (3) working days and the complainant shall be notified of any action or proposed action routinely within seven (7) working days of receipt of the complaint.

- 19. In addition to the *forementioned* provisions of Article XII, Section 4 above, the County may also seek an injunction to bring about the discontinuance of illegal uses, and/or the removal of illegal *buildings, structures, additions, alterations,* or structural changes, and/or the discontinuance of any illegal work or activity being done, or may take any other action authorized by this Ordinance.
- 20. The Planning Director or the Planning Director's designee is hereby authorized to enter upon any open land in Kent County for the purpose of enforcing and implementing this Ordinance.

ARTICLE IX. GLOSSARY OF TERMS
SECTION 58. PERMITS AND FEES

ARTICLE IX. GLOSSARY OF TERMS

ARTICLE IX. GLOSSARY OF TERMS
SECTION 59. GENERAL RULES OF CONSTRUCTION

~~SECTION 58~~ SECTION 59 GENERAL RULES OF CONSTRUCTION

The following general rules of construction shall apply to the *regulations* of this Ordinance.

1. The singular number includes the plural and the plural the singular unless the context clearly indicates the contrary.
2. Words used in the present tense include the past and future tense, and the future the present.
3. The word “shall” is always mandatory. The word “may” is permissive.
4. The word “*building*” or “*structure*” includes any part thereof, and the word “*structure*” includes the word “*building*.”
5. Words and terms not defined herein shall be interpreted in accordance with their normal dictionary meaning and customary usage.
6. The word “Commission” refers to the Kent County *Planning Commission*, a seven-member board appointed the County Commissioners.
7. The word “Board” refers to the Board of Appeals, a three-member board appointed by the County Commissioners.

~~SECTION 6~~ SECTION 60 DEFINITIONS

For the purpose of this ordinance, certain terms and words are hereby defined.

Acceptable Outfall - The tidewater or that point as determined by the Kent County *Soil and Water Conservation District* where *stormwater* can be released to a *channel* without causing scouring, *erosion*, or resulting *sedimentation* to the receiving *channel* or its *floodplain*. (Where necessary, the outlet shall include structural and vegetative measures to assure non-erosive velocities.)

Accessory Structure - A detached *structure* on the same parcel as the principal *structure* or use and which is incidental and subordinate to the principal *structure* or use in area, extent and purpose, i.e. shed, or detached garage.

Accessory Use - One which: (a) is subordinate to and serves a principal *structure* or principal use; (b) is subordinate in area, extent, and purpose to the principal *structure* or use served; (c) is on the same *lot* as the principal *structure* or use served except as otherwise expressly authorized by provisions of this ordinance; and (d) is customarily incidental to the principal use or *structure*.

Administrator - The Zoning *Administrator* of Kent County.

Adverse Impact - For purposes of *stormwater management*, any deleterious effect on waters or *wetlands* including their quality, quantity, surface area, species, species composition, aesthetics or usefulness for human or natural causes which is or may potentially be harmful or injurious to health, welfare, safety, or property, to biological productivity,

ARTICLE IX. GLOSSARY OF TERMS
SECTION 60. DEFINITIONS

diversity, or stability or which unreasonably interferes with the enjoyment of life or property, including outdoor recreation.*

Afforestation - The establishment of a *forest* on an area from which it has always or very long been absent, or the planting of open areas which are not presently in *forest cover*.

Agricultural Easement - A nonpossessory interest in land which restricts the conversion of use of the land, preventing nonagricultural uses.

Agricultural Land Management - Those methods and procedures used in the cultivation of land in order to further crops or livestock production and conservation of related *soil* and water resources. Logging and timber removal operations shall not be considered a part of this definition.

Agriculture - Farming activities including plowing, tillage, cropping, installation of *best management practices*, seeding, cultivating, and harvesting for production of food and fiber products (except *commercial logging and timber harvesting operations*), the grazing and raising of livestock and fowl, *aquaculture*, sod production, orchards, nurseries, land in government set aside programs, and other products cultivated as part of a recognized commercial enterprise.

Airport - A permanent installation or facility from which aircraft may take off or land, discharge or receive cargo or passengers, be repaired, take on fuel, or be stored, including hangers, terminals or accessory activities.

Alley - A narrow public thoroughfare not exceeding 16 feet in width which provides only a secondary means of access to abutting properties and is not intended for general traffic circulation.

Alteration - Any construction or renovation to an existing *structure* other than repair or addition.

Anadromous Fish - Fish that travel upstream from their primary habitat in the ocean to fresh waters in order to spawn.

Anadromous Fish Spawning Areas - Those streams that are tributary to the Chesapeake Bay where spawning of anadromous species of fish (e.g. rockfish, yellow perch, white perch, and river herring) occurs or has occurred. The streams are designated by the Maryland Department of Natural Resources.

Apartment - A part of a *building* containing cooking and housekeeping facilities, consisting of a room or suite of rooms intended, designed, and used as a residence for an individual or single *family*.

Apartment House - Same as *Dwelling, Multi-Family Dwelling*.

Applicant - For *erosion and sediment control*** and *stormwater management* proposes: Any *person, firm*, or government agency who executes the necessary forms to procure official approval of a project or a permit to carry out construction of a project.*

Approved Forest Management Plan - For the purposes of *forest conservation* outside of the Chesapeake Bay *Critical Area*, an *approved forest management plan* is a document, approved by the Department of Natural Resources *Forester* assigned to Kent County,

* Amended 11/16/10

* Amended 11/16/10; ** Amended 5/21/13

ARTICLE IX. GLOSSARY OF TERMS
SECTION 60. DEFINITIONS

that operates as a protective agreement for *forest conservation* as described in Natural Resources Article, Section 5-1607(e)- (f), Annotated Code of Maryland.

Approving Agency – For *erosion and sediment control*^{**} and *stormwater management* purposes: The entity responsible for the review and approval of *erosion and sediment control plans*^{**} and *stormwater management plans*^{*}.

Aquaculture – (1) The farming or culturing of finfish, shellfish, other aquatic plants or animals, or both, in lakes, streams, inlets, estuaries, and other natural or artificial water bodies or impoundments; (2) Activities include the hatching, cultivating, planting, feeding, raising, and harvesting of aquatic plants and animals and the maintenance and construction of the necessary equipment, *buildings*, and growing areas; (3) Cultivation methods include, but are not limited to seed or larvae *development* and grow out facilities, fish pens, shellfish rafts, racks, and long lines, seaweed floats and the culture of clams and oysters on tidelands and subtidal areas. For the purpose of this definition, related activities such as wholesale and retail sales, processing, and product storage are not considered aquacultural practices.

Aquifer - A porous water bearing geologic formation generally restricted to materials yielding an appreciable supply of water.

Architect - A professional with training in *architecture* and licensed by the State of Maryland.

Area, Gross - The total area of the *site* subject to no exclusions.

ASTM - The American Society for Testing and Materials.

Automobile Repair - Any *building, structure*, or area used for major *automobile repair*, body work, or servicing including the accessory sale of fuels, oils, or parts.

Automobile Service Station - Any *building, structure*, or use of land for the retail sale of automobile fuels, oils, and accessories and where repair service, if any, is incidental.

Barren land - Unmanaged land having sparse vegetation.

Base Flood - The 1-percent annual chance (100-year) *flood* event as indicated in the *Flood Insurance Study*, as amended; the elevation of which is used for regulatory purposes in this Ordinance.^{***}

Base Flood Elevation - The water surface elevation of the *base flood* in relation to the datum specified on the community's *Flood Insurance Rate Map*. In areas of shallow *flooding*, the *Base Flood Elevation* is the highest adjacent natural *grade* elevation plus the depth number specified in feet on the *Flood Insurance Rate Map*, or at least four (4) feet if the depth number is not specified.^{***}

Basement - An enclosed area which is below *grade* on four sides.

Bed and Breakfast - A *building* where, for compensation and only by prearrangement for definite periods, lodging and meals are provided. Such uses are limited to three guest rooms excluding resident management quarters.

Bench terrace - A relatively flat area (i.e., less than 2% *grade*) constructed on sloping land to planned dimensions and *grades*. *Bench terraces* are applied along the contour with the length and width controlled by the natural terrain and the required *erosion* limitations.

Berm - A mound of *soil*, either natural or manmade, used to obstruct views, noise, direct runoff, or control *soil* loss.

^{***} Amended 6/3/14

ARTICLE IX. GLOSSARY OF TERMS
SECTION 60. DEFINITIONS

Best Management Practices (BMP) - Conservation practices or systems of practices and management measures that control *soil* loss and reduce water quality degradation caused by nutrients, animal waste, toxics, and *sediment*. Agricultural *BMPs* include, but are not limited to, strip cropping, terracing, contour *stripping*, grass *waterways*, animal waste *structures*, ponds, minimal tillage, grass and naturally vegetated filter strips and proper nutrient application measures. For *stormwater management* purposes: A structural device or non-structural practice designed to temporarily store or treat *stormwater* runoff in order to mitigate *flooding*, reduce pollution, and provide other amenities.

Boarding House - Same as *rooming house*

Boathouse - A *building* constructed for the purposes of storing a boat and boat gear.

Breakaway Wall - A wall that is not part of the structural support of a *building* and is intended to collapse under specific lateral loading forces without causing damage to the supporting foundation system of the *building*.

Buffer - Within the Chesapeake Bay *Critical Area*, an existing, naturally vegetated area or an area established in vegetation and managed to protect aquatic environments, *wetlands*, shoreline, and terrestrial environments from man-made disturbances. The purpose of the *buffer* is to: (1) Provide for the removal or reduction of *sediments*, nutrients, and potentially harmful or toxic substances in runoff entering the Bay and its tributaries; (2) Minimize the adverse effects of human activities on *wetlands*, shorelines, stream banks, tidal waters and aquatic resources; (3) Maintain an area of *transitional habitat* between aquatic and upland communities; (4) Maintain the natural environment or streams; and (5) Protect riparian *wildlife habitat*. (6) The *buffer* shall be expanded for *slopes* of 15% or more, *hydric soils*, or *highly erodible soils* whose *development* or disturbance may impact streams, *wetlands*, or aquatic environments. The *buffer* shall be a minimum of 100 feet and shall be expanded 4 feet for every 1% of *slope* if the *slope* is over 15% (measured at the 100-foot mark) or to the top of the *slope*, whichever is greater in extent. For example, the *buffer* on a property with an 18% *slope* is 172 feet $[(100 + (4 \times 18))]$. The *buffer* is measured horizontally from mean high tide, the edge of *tidal wetlands* or *tributary streams*.

Buildable Area - The area of that part of the *lot* not included within the *yards*, *open space*, or environmental areas herein required.

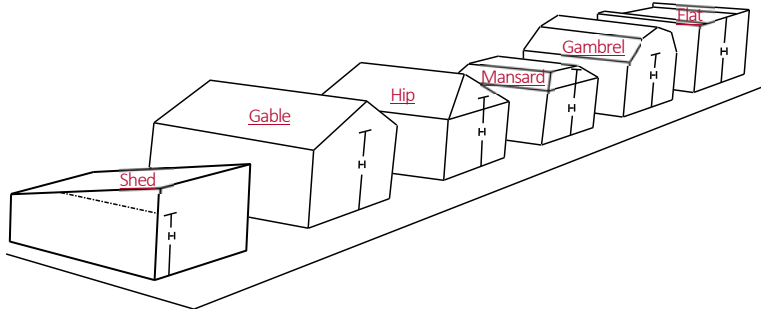
Buildable Width - The width of the *lot* not included within the *yards*, *open space*, or environmental areas herein required.

Building - Any *structure* having a roof supported by columns or walls for the housing or enclosure of *persons* or property.

Building, Totally Enclosed - Any *building* having no outside openings other than ordinary doors, windows, and ventilators.

ARTICLE IX. GLOSSARY OF TERMS
SECTION 60. DEFINITIONS

Building, Height of - The vertical distance from the average elevation of finished ground surface around the *building* to the highest point of the coping of a flat roof, of to the deck line of the highest point of coping or parapet of a mansard roof, or to the mean height level between the eaves and ridge for gable, hip, shed, and gambrel roofs. When the highest wall of a *building* with a shed roof is within 30 feet of a *street*, the height of such *building* shall be measured to the highest point of coping or parapet.



Building Line - A line within a *lot*, so designated on a plat of *subdivision*, between which line and the *street line* of any abutting *street*, no *building* or *structure* may be erected.

Bulk - A term used in this Ordinance to describe the size and shape of a *building* or *structure* and its relationship to other *buildings*, to the *lot area* for a *building*, and to *open spaces* and *yards*.

Caliper - The diameter of a *tree* measured at six inches above *grade*.

Camp, Boarding - As for *day camp*, except that uses and *structures* for the lodging of guests shall be permitted in locations appropriate for extensive outdoor recreation.

Camp, Day - A *lot*, *tract*, or parcel of land operated as a resource utilization enterprise in which seasonal facilities, boating, fishing, swimming, outdoor sports, and activities incidental and relating to the foregoing but not including miniature golf, golf courses, golf driving ranges, mechanical amusement devices, or permanent *structures* for the housing of guests.

Campground - Any area or *tract* of land owned by a single entity to which accommodations for temporary and not year round occupancy are located or may be placed including cabins, tents, *recreational vehicles*,* and campers, and which is used for recreational purposes and retains an open air or natural character.

Canopy - A detachable, roof-like cover supported from the ground, or deck, or walls, of a *building* for the protection from the sun.

Certificate of Occupancy or Use - A permit to legally occupy or use a *building* for the intended purpose.

Certification - A signed, written statement that specific conditions, inspections, or tests (when required) have been performed and that such comply with the applicable requirements of this Ordinance.

*Amended 3/3/20

ARTICLE IX. GLOSSARY OF TERMS
SECTION 60. DEFINITIONS

Champion of the State - In terms of *forest conservation*, a *tree* that appears in the *State Forest Conservation Manual* list of *State Champion trees*.

Champion Tree - The largest *tree* of its species within the United States, the State, County, or Municipality.

Channel - That part of the *waterway* where the largest class vessel that could use such *waterway* is required to navigate because of shallowness of water on both sides of such part, or as delineated on an approved plan or navigational chart.

Channel Protection Storage Volume - The volume used to design structural management practices to control stream *channel erosion*. Methods for calculating the *channel protection storage volume* are specified in the 2000 *Maryland Stormwater Design Manual*, Volumes I and II.

Clear-cutting - The removal of the entire stand of *trees* in one *cutting* with *tree* reproduction obtained by natural seeding from adjacent stands or from *trees* that were *cut*, from advance regeneration or stump spouts, or from planting of seeds or *seedlings* by man.

Clearing - The removal of *trees* and/or brush from the land but which shall not include the ordinary mowing of grass.

Cliff Height - The distance measured from mean high tide to the top of the bank.

Clinic - A *building* or a portion thereof designed for and used by two or more physicians, surgeons, dentists, psychiatrists, physiotherapists, or practitioners in related specialties, or a combination of *persons* in these professions, but not including lodging of patients overnight.

Club, Private - *Buildings* and facilities owned or operated by a corporation, association, *person*, or *persons* for social, educational, or recreational purpose, but not primarily to render service which is normally carried on as a business.

Cluster Development - Within the *Critical Area*, a residential *development* in which *dwelling units* are concentrated in a selected area or selected areas of the *development tract* so as to provide a natural habitat or other *open space* uses on the remainder.

Coastal high hazard areas - Those areas subject to coastal or tidal *flooding* with the addition of high velocity water and wind action. These areas are designated as a V-Zone on the *Flood Insurance Rate Map*.

Coastal A Zone - An area within a *special flood hazard area*, landward of a coastal high hazard area (V Zone) or landward of a shoreline without a mapped coastal high hazard area, in which the principal source(s) of *flooding* are astronomical tides and storm surges, and in which, during *base flood* conditions, the potential exists for breaking waves with heights greater than or equal to 1.5 feet. The inland limit of the *Coastal A Zone* may be delineated on *FIRMs* as the *Limit of Moderate Wave Action (LiWMA)*^{*,**}.

Collector Street - A *street* which is intended to collect traffic from *minor streets* within a neighborhood or a portion thereof and to distribute such traffic to *major thoroughfares*, in addition to providing access to properties abutting thereon.

Colonial Water Birds - Herons, egrets, terns, and glossy ibis. For the purpose of nesting these birds congregate (i.e. colonize) in relatively few areas, at which time, the regional populations of these species are highly susceptible to local disturbances.

* Amended 11/16/10; ** Amended 6/3/14; *** Amended 2/16/21

ARTICLE IX. GLOSSARY OF TERMS
SECTION 60. DEFINITIONS

Commercial Logging and Timber Harvesting Operations – The cutting and removing of tree stems from a *site* for commercial purposes; leaving the root mass intact, includes all commercial operations done by companies and private individuals for economic gain.***

Community Piers - Boat docking facilities associated with *subdivisions* and similar residential areas, and with condominium, *apartment*, and other *multi-family dwelling units*. Private *piers* are excluded from this definition.

Compaction - Desiccation (drying up) of a *soil* or *rock fill* by mechanical or other procedures.

Comprehensive Plan - A compilation of policy statements, goals, standards, maps, and pertinent data relative to the past, present, and future trends of the local *jurisdiction* including, but not limited to, its population, housing, economics, social patterns, land use, water resources and their use, *transportation facilities*, and public facilities, prepared by or for the *Planning Commission*, agency, or office.

Concept Plan - For *stormwater management* purposes: The first of three plan approvals that includes information necessary to allow an initial evaluation of a proposed project.*

Conference Center - A year round facility with staff, equipment, and support services dedicated to providing an environment that will support and facilitate meetings. A minimum of 100 square feet of meeting space is provided per guest room. Dedicated meeting rooms are separate from living and leisure areas.

Conservation Easement - A non-possessory interest in land which restricts the manner in which the land may be developed in an effort to reserve natural resources for future use.

Convalescent Home - A *building* where regular nursing care is provided for more than one *person* that is not a member of a *family* who resides on the *premises*.

Cottage Industry - *Family* type businesses which employ less than ten people and who manufacture and/or provide services with low-impact to the surrounding area and residents (e.g. low traffic volume, no heavy, noisy or environmentally disruptive machinery to perform tasks, little or no outdoor storage). Often home-based industries utilize telecommunications networks. *Cottage industries* include, but are not limited to plumbers, electricians, carpenters, and other tradesmen.

Country Inn - An existing *building* where, for compensation and only by prearrangement for definite periods, lodging and meals are provided. Such uses are limited to fifteen rooming units excluding resident manager quarters.

Country Stores - A retail store or shop which sells general merchandise and food serving the local area.

Courtyard - An *open space* that may or may not have direct *street* access and around which is arranged a single *building* or group of related *buildings*.

Cover Crop - The establishment of a vegetative cover to protect *soils* from *erosion* and to restrict pollutants from entering the *waterways*. *Cover crops* can be dense, planted crops of grasses or legumes, or crop residues such as corn, wheat, or soybean stubble which maximize *infiltration* and prevent runoff from reaching erosive velocities.

Critical Area - All lands and waters defined in Section 8 - 1807 of the Natural Resources Article, Annotated Code of Maryland. They include: (1) All waters of and lands under the Chesapeake Bay and its tributaries to the head of tide and all state and private *wetlands* designated under Title 16 of the Environmental Article***.

ARTICLE IX. GLOSSARY OF TERMS
SECTION 60. DEFINITIONS

Maryland. (2) All lands and water areas within 1,000 feet beyond the landward boundaries of state or private *wetlands* and the heads of tides designated under Title 16 of the Environmental Article^{***}, Annotated Code of Maryland. (3) Modification to these areas through inclusions or exclusions proposed by local *jurisdictions* and approved by the Commission as specified in Section 8 - 1807 of the Natural Resources Article, Annotated Code of Maryland.

Critical and Essential Facilities - Buildings and other *structures* that are intended to remain operational in the event of extreme environmental loading from *flood*, wind, snow or earthquakes. [Note: See Maryland *Building Performance Standards*, Sec. 1602 and Table 1604.5.] *Critical and essential facilities* typically include *hospitals*, fire stations, police stations, storage of critical records, facilities that handle or store hazardous materials, and similar facilities.^{**}

Critical Habitat Area - A critical habitat for an *endangered species* and its surrounding protection area. A *critical habitat area* shall (1) Be likely to contribute to the long-term survival of the species; (2) Be likely to be occupied by the species for the foreseeable future; and (3) Constitute habitat of the species that is considered critical under Natural Resources Article, Subsection 4 - 2A -04 and 10 - 2A -06^{**}, Annotated Code of Maryland.

Critical Habitat for Endangered Species – a habitat occupied by an *endangered species* as determined or listed under Natural Resources Article, §§4-2a-04 and 10-2a-04, Annotated Code of Maryland.^{***}

Crosswalk - A public way intended for pedestrian use and excluding motor vehicles, which *cuts* across a block in order to furnish improved access to adjacent *streets* or properties.

Cut - See “*excavation*”

Day Care Group - A licensed home or agency that regularly provides supervision for nine or more non-related children.^{*}

Day Care Home - The provision of supplemental parental care and supervision for eight or fewer non-related children.^{*}

Declaration of Intent – (1) A signed and notarized statement by a landowner or the landowner’s agent certifying that the activity on the landowner’s property: (1a) Is for certain activities exempted under this Ordinance or Natural Resources Article, Subsections 5 - 103 and 5-16-1—5-1612, Annotated Code of Maryland; (1b) Does not circumvent the requirements of this Ordinance or Natural Resources Article, Subsections 5-103 and 5-16-1—5-1612, Annotated Code of Maryland⁺; and (1c) Does not conflict with the purposes of any other *Declaration of Intent*. (2) The document required under this Ordinance.

Declaration of Land Restriction (Non-conversion Agreement) - A form signed by the owner to agree not to convert or modify in any manner that is inconsistent with the terms of the permit and these *regulations* certain enclosures below the *lowest floor* of elevated *buildings* and certain *accessory structures*. The form requires the owner to record it on the property deed to inform future owners of the restrictions.^{***}

* Amended 12/2/08; ** Amended 6/3/14; *** Amended 2/16/21

* Amended 12/2/08; ** Amended 6/7/11; *** Amended 6/3/14; + Amended 2/16/21

ARTICLE IX. GLOSSARY OF TERMS
SECTION 60. DEFINITIONS

Demolition/demolish - means the act of pulling down, destroying, removing, or razing a *building* or *structure* or commencing the work of total or substantial destruction with the intent of completing the same. For the purposes of *Historic structure* Review, the term "*demolition*" shall not include routine maintenance, interior renovations, removal, or construction of porches, decks, windows or other types of renovations for which approval is generally not required.**

Density - The permitted number of *dwelling units* per acre of land to be developed.

Design Manual - The 2000 Maryland *Stormwater Design Manual*, Volumes I and II, that serves as the official guide for *stormwater management* principles, methods, and practices.

Detention Structure - A permanent *structure* for the temporary storage of runoff that is designed so as not to create a permanent pool of water.

Developed Land – For *stormwater management* purposed: To change the runoff characteristics of a parcel of land in conjunction with residential, commercial, industrial, or institutional construction or *alteration*.*

Developed Woodland - Those areas of 1 acre or more in size which predominately contain *trees* and *natural vegetation* and which also include residential, commercial, or industrial *structures* and uses.

Developer - A *person*, partnership, or corporation *building* more than one *dwelling unit* or *building* one *dwelling unit* for occupancy by other than the owner, or any type of commercial or industrial *development* or dividing of land.

Development - Any construction, reconstruction, modification, extension or expansion of *buildings* or *structures*; placement of *manufactured homes*; mining; dredging; placement of *fill*; *grading*; paving; dumping; storage of equipment or materials; land *excavation*; land *clearing*; land improvement; *subdivision* of land; or any combination thereof.**

Development Activities - The construction or substantial *alteration* of residential, commercial, industrial, institutional or *transportation facilities* or *structures*.

Development Project Completion - For the purposes of *afforestation*, *reforestation*, or payment into a *forest conservation* fund; (1) The release of the *development* bond, if any; (2) Acceptance of the project's *streets*, utilities and public services by the county; or (3) Designation by the County that a: (3a) *Development* project has been completed, or (3b) Particular stage of a staged *development* has been completed.

Direct Discharge - The concentrated release of *stormwater* to tidal waters or vegetated *tidal wetlands* from new *development* or *redevelopment* projects in the Chesapeake Bay *Critical Area*.

Diversion - A *channel* or ditch and a ridge constructed across a *slope* so as to intercept and divert surface runoff.

Documented Breeding Bird Areas - *Forested* areas where the occurrence of interior *dwelling* birds, during the breeding season, has been demonstrated as a result of *on-site* surveys using standard biological survey techniques.

Dog Kennel, Commercial - The keeping of any dog or dogs, regardless of number, for breeding, sale, boarding, or treatment purposes, except in an animal *hospital*, dog parlor, or pet shop as permitted by these *regulations*. The keeping of five or more dogs, six months or older, for any purpose.

ARTICLE IX. GLOSSARY OF TERMS
SECTION 60. DEFINITIONS

Drainage Area - That area contributing runoff to a single point measured in a horizontal plane, which is enclosed by a ridge line.

Drainageway - See "watercourse and/or drainageway"

Dwelling - A building or portion thereof, designed and used primarily for residential occupancy, but not including trailers, mobile homes, hotels, motels, motor lodges, boarding and lodging house, tourist courts, or tourist homes.

Dwelling Unit - A room or group of rooms occupied or intended to be occupied as separate living quarters by a single family. Within the *Critical Area*: A single unit providing complete, independent living facilities for at least one person, including permanent provisions for sanitation, cooking, eating, sleeping, and other activities routinely associated with daily life. *Dwelling unit* includes living quarters for domestic or other employee or tenant, an in-law or accessory apartment, a guest house or a caretaker residence.*

Dwelling, Multi-Family - A building designed for and occupied exclusively by three or more families living independently of each other.

Dwelling, Single Family - A building designed for and occupied exclusively by one family.

Dwelling, Two-Family - A building designed for and occupied exclusively by two families living independently of each other.

Easement - A grant or reservation by a property owner of the right to use an identifiable piece of land or right for a specified purpose or purposes. For *stormwater management* purposes: A grant or reservation by a property owner of the right to use an identifiable piece of land or right for a specified purpose or purposes, and which must be included in the conveyance of land affected by such easement.**

Ecosystem - A more or less self-contained biological community together with the physical environment in which the community's organisms occur.

Elevation Certificate - A form supplied by the Federal Emergency Management Agency (FEMA) to certify elevations of structures above mean high sea level as established by the North American Vertical Datum of 1988 (NAVD).***

Embankment or Fill - A deposit of soil, rock, or other materials placed by man.

Endangered Species - Any species of fish, wildlife, or plants which have been designated as such by regulation by the Secretary of the Department of Natural Resources. Designation occurs when the continued existence of these species as viable components of the State's resources are determined to be in jeopardy. This includes any species determined to be an "endangered species" pursuant to the Federal *Endangered Species Act*.

Engineer - A person with professional, technical, or practical training, ability, and experience in engineering and licensed in the State of Maryland to practice engineering.

Environmental Site Design (ESD) - Using small-scale *stormwater management* practices, nonstructural techniques, and *site planning* to mimic natural hydrologic runoff characteristics and minimize the impact of land development on water resources.

Methods for designing ESD practices are specified in the *Design Manual*. *

Erosion - The process by which the ground surface is worn away by the action of wind or water.

* Amended 9/7/04; *** Amended 6/3/14

ARTICLE IX. GLOSSARY OF TERMS
SECTION 60. DEFINITIONS

Erosion and Sediment Control - A system of structural and vegetative measures that minimizes soil erosion and off-site sedimentation.**.

Erosion and Sediment Control Plan - An erosion and sediment control strategy or plan designed to minimize erosion and prevent off-site sedimentation.**.

Excavation Contractor's Yard - Any land and/or buildings used primarily for the storage of equipment, vehicles, machinery, new, or used, building materials, paint, pipe, or electrical components used by the owners or occupant of the premises in the conduct of any building trades, building craft, or excavation/construction trade.

Excavation or Cut - Any act by which the ground surface is cut into, dug, quarried, uncovered, removed, displaced, or relocated and shall include the conditions resulting therefrom.

Excess Stormwater Runoff - In the Critical Area, all increases in stormwater resulting from: (1) An increase in the imperviousness of the site, including all additions to buildings, roads, and parking lots; (2) Changes in permeability caused by compaction during construction or modifications in contours, including the filling or drainage of small depression areas; (3) Alteration of drainageways or regrading of slopes; (4) Destruction of forest; or (5) Installation of collection systems to intercept street flows or to replace swales or other drainageways.

Exemption - For stormwater management purposes: Those land development activities that are not subject to the stormwater management requirements contained in this Ordinance.**. For erosion and sediment control purposes: Those land development activities that are not subject to the erosion and sediment control requirements contained in this Ordinance.**.

Existing Grade - The vertical location of the existing ground surface prior to excavating or filling.

Extended Detention - A stormwater design feature that provides gradual release of a volume of water in order to increase settling of pollutants and protect downstream channels from frequent storm events. Methods for designing extended detention BMPs are specified in the Design Manual.

Extreme Flood Volume - The storage volume required to control those infrequent but large storm events in which overbank flows reach or exceed the boundaries of the 100-year floodplain.

Family - An individual or individuals living together by joint agreement and occupying a single housekeeping unit with a single primary culinary facility on a non-profit, cost-sharing basis. Domestic servants employed and living on the premises shall be considered as part of the family.

Farm - A parcel of land not less than 20 acres in size used for agriculture as defined in this Ordinance.

Farm-Based Business - A family run business accessory and secondary to the primary agricultural use of the property. A farm-based business does not interfere with the on-site or adjacent farm operations and does not generate large volumes of traffic.

Feedlot - Any tract of land or structure, pen, or corral where cattle, horses, sheep, goats, and swine are maintained in close quarters for the purposes of fattening such livestock for final shipment to market. This includes any enterprise used for the production, growing,

** Amended 5/21/13;

ARTICLE IX. GLOSSARY OF TERMS
SECTION 60. DEFINITIONS

or holding of agricultural animals regardless of species or number that does not control through ownership sufficient land to allow environmentally safe treatment and disposal of the waste produced by those animals. Environmentally safe shall be a combination of treatment and disposal that applies less than “x” pounds of nitrogen and phosphorous per acre as determined by Land Application of Manure, Midwest Planning Service.

Final Erosion and Sediment Control Plan – The last of three plan approvals that includes the information necessary to allow all approvals and permits relating to *erosion and sediment control* to be issued by the *Approving Agency*.**

Final Stormwater Management Plan - The last of three plan approvals that includes the information necessary to allow all approvals and permits relating to *stormwater management* to be issued by the *approving agency*.*

Finished Grade - The final *grade* or elevation of the ground surface conforming to the proposed design.

Fisheries Activities - Commercial water dependent fisheries facilities including *structures* for the packing, processing, canning, or freezing of finfish, crustaceans, mollusks, and amphibians and reptiles and also including related activities such as wholesale and retail sales, product storage facilities, crab shedding, offloading docks, shellfish culture operations, and shore-based facilities necessary for *aquaculture* operations.

Flood - General and temporary condition of partial or complete inundation of normally dry land areas from overflow of inland or tidal waters, or rapid unusual accumulation of runoff from any source.

Flood Insurance Rate Map (FIRM) - Map which depicts the minimum *Special Flood Hazard Area* to be regulated by this Ordinance.

Flood Insurance Study (FIS) - The official report in which the Federal Emergency Management Agency has provided *flood* profiles, *floodway* information, and the water surface elevations.*

Flood Protection Elevation (FPE) - The elevation of the *base flood* plus two feet *freeboard*.*

Floodplain – (1) A relatively flat or low area adjoining a river, stream, *watercourse*, or *drainageway* which is subject to partial or complete inundation; (2) An area subject to the unusual and rapid accumulation or runoff of surface waters from source; or (3) Land typically adjacent to a body of water with ground surface elevations that are inundated by the *base flood*.

Floodproofing - Any combination of structural and non-structural changes which reduce or eliminate *flood* damage to improved property.

Floodproofing Certificate - Form supplied by FEMA to certify that a *building* has been designed and constructed to be structurally dry *floodproofed* to the *Flood Protection Elevation*.

Floodway - The *channel* and adjacent land area required to discharge the waters of the 100-year *flood* of a *watercourse* without increasing the water surface elevations more than a specified height.

Floodway Fringe - That portion of the *floodplain* outside of the *floodway*.

Floor Area – (1) Commercial, business, and industrial *buildings* or *buildings* containing mixed uses; the sum of the gross horizontal area of the several floors of a *building* measured

* Amended 6/3/14

ARTICLE IX. GLOSSARY OF TERMS
SECTION 60. DEFINITIONS

from the exterior faces of the exterior walls separating two *buildings* but not including: (1a) Attic space providing headroom of less than seven feet; (1b) *Basement* space not used for retailing; (1c) Uncovered steps or fire escapes; (1d) Accessory water towers or cooling towers; and (1e) Accessory off-street *loading spaces*. (2) Residential *buildings*: the sum of the gross horizontal areas of the several floors of a *dwelling*, exclusive of garages, *basement*, and open porches, measured from the exterior faces of the exterior walls.

Flow Attenuation - Prolonging the flow time of runoff to reduce the peak discharge.

Forest - A biological community dominated by *trees* and other woody plants covering a land area of 10,000 square feet or greater, includes (1) areas that have at least 100 live *trees* per acre with at least 50 percent of those *trees* having a 2-inch or greater diameter at 4.5 feet above the ground and larger; and (2) areas that have been *cut* but not cleared.*

Forest Conservancy District Board - The *forestry* board created for each State *Forest* Conservancy District under Natural Resources Article, Subsection 5 - 601 C 5-610, Annotated Code of Maryland.

Forest Conservation - The *retention* of existing *forest* or the creation of new *forest*.

Forest Conservation and Management Agreement - An agreement as stated in the Tax Property Article, Section 8-211, Annotated Code of Maryland.

Forest Conservation Plan - A plan approved pursuant to the requirements of this Ordinance and the *Forest Conservation Technical Manual*.

Forest Conservation Technical Manual - The technical manual incorporated by reference, used to establish standards of performance required in preparing *Forest Stand Delineations* and *Forest Conservation Plans*.

Forest Cover - The area of a *site* meeting the definition of *forest*.

Forest Interior Dwelling Birds - Species of birds which require relatively large, *forested* tracts in order to breed successfully (for example, various species of flycatchers, warblers, vireos, and woodpeckers).

Forest Management - The protection, manipulation, and utilization of the *forest* to provide multiple benefits, such as timber harvest, water transpiration, *wildlife habitat*, etc.

Forest Management Plan - A plan establishing best conservation and management practices for a landowner in assessment of the resource values of *forested* property.

Forest Mitigation Bank - an area of land which has been intentionally *afforested* or *reforested* for the express purpose of providing credits for *reforestation* requirements.*

Forest Mitigation Bank Agreement - an agreement entered into by an individual owning a *forest mitigation bank* and the county which commits the banker to certain procedures and requirements when creating and operating the *forest mitigation bank*.*

Forest Mitigation Bank Plan - a plan submitted for approval of a *forest mitigation bank* to the county by an individual proposing to establish a *forest mitigation bank*.*

Forest Practice - The *alteration* of the *forest* either through *tree* removal or replacement in order to improve the timber, wildlife, recreational, or water quality values.

Forest Stand Delineation - The methodology for evaluating the existing vegetation on a *site* proposed for *development*, as provided in the *Forest Conservation Technical Manual*.

* Amended 2/16/21

ARTICLE IX. GLOSSARY OF TERMS
SECTION 60. DEFINITIONS

Freeboard - An increment of elevation added to the *Base Flood Elevation* to provide a factor of safety for uncertainties in calculations, wave actions, subsidence, or other unpredictable effects.

Frontage – (1) *Street Frontage* - All of the property on one side of a *street* between two intersecting *streets* (crossing or terminating), measured along the line of the *street*, or if the *street* is dead- ended, then all of the property abutting on one side between an intersecting *street* and the dead-end of the *street*. (2) *Lot Frontage* - The distance for which the front boundary line of the *lot* and the *street line* are coincident.

Garage, Private - A garage used for storage purposes only.

Grade - *Grade* elevations shall be determined by averaging the elevations of the finished ground at all corners and/or principal points in the perimeter wall of the *building*.

Grading/grade - Any act by which *soil* is disturbed, including but not limited to, *clearing*, *stripping*, stockpiling, excavating, grubbing, scarified, filling, removing root mat or topsoil, or any combination thereof.*

Grading Unit - The maximum contiguous area allowed to be *graded* at a given time. For the purposes of *erosion and sediment control*, a *grading unit* is the maximum contiguous area allowed to be *graded* at a given time and can be established on a *site-specific* bases.***

Grain Dryer, Commercial - A facility for drying grain, in which the grain that is dried is primarily supplied by sources other than the owner and/or operator of the facility.

Group Home - A place, home, or institution which is licensed to provide boarding, shelter, and *personal* services to not more than eight *persons*, regardless of age, who have a need for supervision or assisted community living based on emotional, mental, physical, familiar, or social differences. (Examples of such *persons* include but shall not be limited to the mentally or physically handicapped, alcoholics, elderly, drug-dependent, and juveniles under the *jurisdiction* of the courts, the Department of Social Services, or the Juvenile Services Administration). *Group homes* shall not include public or private schools organized and operated under Maryland laws, *persons* related by blood or marriage within the third degree to the custodial *person*, or to houses of worship, other religious or other public institutions for caring for such *persons* within the *building* while parents or other custodial *persons* are attending services, activities, or meetings.

Growing Season - The period of consecutive frost free days as stated in the current *soil* survey for Kent County published by the National Cooperative *Soil* Survey Program, 16 U.S.C. Section 590 (a) - (f).

Guest House - Living quarters within a detached accessory *building* located on the same *premises* as the main *dwelling*. Such quarters not rented or otherwise used as a separate *dwelling* and having no separate utility or kitchen.

Health Officer - The *Health Officer* of Kent County.

Highly Erodible Soils - Those *soils* with a *slope* greater than 15%; or those *soils* with a *K Value* greater than 0.35 and with *slopes* greater than 5%.

Highest Adjacent Grade - The highest natural elevation of the ground surface, prior to construction, next to the proposed foundation of a *structure*.**

* Amended 5/21/13; ** Amended 6/3/14; *** Amended 9/3/19

ARTICLE IX. GLOSSARY OF TERMS
SECTION 60. DEFINITIONS

*Historic Structures** - Any structure, including but not limited to residential, agricultural, civic and commercial buildings, which is equal to or greater than seventy-five years of age, or otherwise deemed to be of historical significance by meeting one or more of the following aspects of Kent County, Maryland or United States History: (1) Association with historic events or activities; (2) Association with persons who are important to the community or to specific developments of history; (3) Embodiment of distinctive characteristics of a type, period, method of construction, or the work of a master; or (4) Potential to provide important information about history or prehistory. (5) For floodplain purposes: Any structure that is: (5a) Individually listed in the National Register of Historic Places (a listing maintained by the U.S. Department of Interior) or preliminarily determined by the Secretary of the Interior as meeting the requirements for individual listing on the National Register; (5b) Certified or preliminarily determined by the Secretary of the Interior as contributing to the historical significance of a registered historic district or a district preliminarily determined by the Secretary to qualify as a registered historic district; or (5c) Individually listed on the Maryland Register of Historic Places.

Historic Waterfowl Staging and Concentration Area - An area of open water and adjacent marshes where waterfowl gather during migration and throughout the winter season. These areas are "historic" in the sense that their location is common knowledge and because these areas have been used regularly during recent times.

Home Occupation - An occupation or business activity which results in a product or service and is conducted in whole or in part in a dwelling unit or accessory structure and is clearly secondary and subordinate to the residential use of the property.

Hospital - A building or group of buildings having room facilities for overnight patients, used for providing services for the inpatient medical or surgical care of sick or injured persons, and which may include related facilities, central service facilities, and staff offices; provided however, that such related facilities must be incidental and subordinate to the main use and must be an integral part of the hospital operation.

Hotel - A building in which lodging or boarding are provided for more than 15 persons, primarily transient, or with more than ten guest rooms, offered to the public for compensation. Ingress and egress to and from all rooms is made through an inside lobby or office supervised by a person in charge at all hours. As such, it is open to the public, in contrast to a boarding, rooming, or lodging house or an apartment house which are herein separately defined. A hotel may include restaurants, taverns, clubrooms, public banquet halls, ballrooms, and meeting rooms.

House of Worship - A building wherein persons regularly assemble for religious worship, and those accessory activities as are customarily associated therein, which building and activities are maintained and controlled by a religious body organized to sustain public worship but not to render a service which is customarily carried on as a business.

Hedgerow - A row or rows of bushes, shrubs, or trees forming a hedge.

Hydric Soils - Soils that are wet frequently enough to periodically produce anaerobic conditions, thereby influencing the species composition or growth, or both, of plants on these soils.

* Amended 6/7/11; ** Amended 6/3/14

ARTICLE IX. GLOSSARY OF TERMS
SECTION 60. DEFINITIONS

- Hydrophytic Vegetation* - Those plants cited in “Vascular Plant Species Occurring in Maryland Wetlands” (Dawson, F. et al., 1985) which are described as growing in water or on a substrate that is at least periodically deficient in oxygen as a result of excessive water content (plants typically found in wet areas).
- Impervious Surface* - A surface that has been compacted or covered with a layer of material so that it is highly resistant to *infiltration* by water. For *stormwater management* purposes: Any surface that does not allow *stormwater* to infiltrate into the ground.*
- Infiltration* - The passage or movement of water into the *soil* surface.
- Inspection Agency* - The Maryland Water Management Administration or, if enforcement authority has been delegated, Kent County.**
- Intermittent Stream* - A stream in which surface water is absent during a part of the year as shown on the most recent 7.5-minute topographic quadrangle published by the United States Geologic Survey as *confirmed* by field verification.
- Intrafamily Transfers* - A transfer to a member of the owner’s immediate *family* of a portion of the owner’s property for the purpose of establishing a residence for that *family* member.
- Island* - In *street* or parking design, a raised area, usually curbed, placed to guide traffic and separate lanes or used for landscaping, signage, or lighting.
- Junk* - Dilapidated automobiles, trucks, tractors, and other such vehicles and parts thereof, dilapidated wagons, trailers, and other kinds of vehicles and parts thereof, scrap *building* material, scrap contractor’s equipment, tanks, caskets, appliances, cans, barrels, boxes, drums, piping, bottles, glass, old iron, machinery, rags, paper, excelsior, hair, mattresses, beds or bedding, or any other kind of scrap or waste material which is stored, kept, handled, or displayed.
- Jurisdiction* - Territory of a county or municipal corporation within which its powers may be exercised.
- K Value* - The *soil* erodibility factor in the Universal *Soil* Loss Equation. It is a quantitative value that is experimentally determined.
- Land Surveyor* - A *person* who is licensed as a *land surveyor* in the State of Maryland.
- Land-based aquaculture* - In the *Critical Area*, the raising of fish or shellfish in any natural or man-made, enclosed or impounded, water body.
- Landforms* - Features of the earth’s surface created by natural causes.
- Landscape Plan* - A plan showing the dimensions and details for *reforesting* an area at least 35 feet wide and covering 2,500 square feet or greater in size or landscaping, using native or indigenous plants when appropriate, and where applicable, and is made a part of an approved *Forest Conservation Plan****.
- Laundromat* - A business that provides washing, drying, and/or ironing machines or dry-cleaning machines for hire to be used by customers on the *premises*.
- Linear Project* - a project which is elongated with nearly parallel sides and is used to transport a utility product or public service not otherwise contained in an application for *subdivision*, such as electricity, gas, water, sewer, communications, trains, and vehicles.

* Amended 11/16/10: ** Amended 5/21/13

ARTICLE IX. GLOSSARY OF TERMS
SECTION 60. DEFINITIONS

It may traverse fee simple properties through defined boundaries or established easement rights^{***}

Limit of Moderate Wave Action (LiMWA) - Inland limit of the area affected by waves greater than 1.5 feet during the *base flood*. *Base flood* conditions between the VE Zone and the LiMWA will be similar to, but less severe than those in the VE Zone.*

Load-Bearing Fill - Any facility, earthwork, or *fill* placed in a controlled manner to support structural foundations or vehicular traffic, the instability of which would constitute a public hazard or nuisance.

Loading Space - An off-street space or berth within or adjacent to the main *building* for the standing, loading, or unloading of vehicles.

Lodging house - Same as *rooming house*.

Lot - A parcel of land whose boundaries have been established by some legal instrument such as a recorded deed or plat and which is recognized as a separate legal entity for the purposes of transferring title.

Lot Area - The total horizontal area within the *lot lines* of the *lot*.

Lot Line - The boundary line of a *lot*.

Lot, Corner - A *lot* abutting upon two or more *streets* at their intersection.

Lot, Depth - The average horizontal distance between the front and rear *lot lines*.

Lot, Interior - A *lot* other than a *corner lot*.

Lot, Through (Double Frontage) - A *lot* having a *frontage* of two approximately parallel *streets* or places.

Lot Width - The horizontal distance between the side *lot lines* measured at the front *building setback* line.

Lowest Floor - In the application of the *floodplain regulations*, the *lowest floor* of the lowest enclosed area, including a *basement*. An unfinished enclosure constructed of *flood* resistant materials used solely for parking of vehicles, storage, or *building* access in an area other than a *basement* is not the *lowest floor*, as long as it is supplied with water equalizing vents.

MET Tower: - A temporary tower erected for the purpose of performing a wind study to determine the optimal location for a wind energy system.^{**}

Maintenance Agreement or Guarantee - 1) Any security which may be required and accepted by Kent County to ensure that necessary improvements will function as required for a specified period of time. 2) The short-term management agreement associated with *afforestation*, *reforestation*, or landscaping. 3) The long-term management agreement for *private roads* and *stormwater management* facilities.

Major Thoroughfare - A *street* or highway so designated on the Kent County *Major Thoroughfare* Map.

Manufactured Home - A transportable *structure* that is built on a permanent chassis and is designed for use with or without a permanent foundation when connected to the required utilities.

* Amended 6/3/14; ** Amended 9/6/11; *** Amended 2/16/21

ARTICLE IX. GLOSSARY OF TERMS
SECTION 60. DEFINITIONS

- Marina* – A location for docking or mooring boats and providing services for compensation to boats and the occupants thereof. *Marina* does not include a community *pier* or other noncommercial boat docking and storage facility. **
- Maximum Extent Practicable (MEP)* – Designing *stormwater management systems* so that all reasonable opportunities for using *ESD planning techniques* and treatment practices are exhausted and only where absolutely necessary, a structural *BMP* is implemented. *
- Mean High Water Line* – The average annual level of high tides at a given location.
- Microbrewery* – A facility in which beer is brewed for distribution and consumption, and which possesses the appropriate license from the State of Maryland. Tasting rooms for the consumption of *on-site* produced beer are permitted on the *premises*. ***
- Minor Street* – A *street* other than a *major thoroughfare* or *collector street* and intended primarily for providing access to abutting properties.
- Mobile Home* – A *structure*, transportable in one or more sections, which when erected on *site* is 320 square feet or more, and is built on a permanent chassis and is designed to be used as a *dwelling* with or without a permanent foundation when connected to the required utilities and includes plumbing, heating, air conditioning, and electrical systems contained in it. This term shall apply to any *structure* which meets all the requirements of this definition except the size requirement and with respect to which the manufacturer voluntarily files a *certification* required by the Secretary of HUD and complies with the standards established under the federal act.
- Mobile Home Development* – Any *lot*, parcel, or *tract*, together with required *open space*, used, designed, maintained or held out to accommodate *mobile homes*, whether by rental or ownership and all *buildings* and *structures* intended as *accessory uses*. A *mobile home development* does not include automobile or *mobile home sales lots* on which unoccupied *mobile homes* are parked for inspection and sale. A *mobile home development* provides for the permanent or long-term location of *mobile homes* to be occupied as residences.
- Mobile Home Park* – A *mobile home development* which is divided into individual *sites* and solely operated exclusively as a rental project.
- Mobile Home Subdivision* – A *mobile home development* which is subdivided into individual *lots*.
- Modified Buffer* – An area of 100 feet measured horizontally from mean high tide, the edge of *tidal wetlands*, or *tributary streams* and located within a *Modified Buffer Area*. This *modified buffer* shall include a 25-foot area of existing naturally vegetated area or an area established in vegetation and managed to protect aquatic environments, *wetlands*, shoreline, and terrestrial environments from man-made disturbances. *Sites* with a *non-functioning buffer* shall be required to have a *modified buffer*.
- Modified Buffer Area* – Those areas as mapped by the Kent County Department of Planning and Zoning and approved by the *Critical Area Commission*.
- Motel, Tourist Home, or Motor Lodge* – A *building* in which lodging, or boarding and lodging, are provided and offered to the public for compensation. As such, it is open to the public in contradistinction to a boarding or *lodging house*, or a *multi-family dwelling*; same as a *hotel* except that the *buildings* are usually designed to serve tourists traveling by

* Amended 11/16/10; ** Amended 3/5/13; *** Amended 9/3/13

ARTICLE IX. GLOSSARY OF TERMS
SECTION 60. DEFINITIONS

automobile, ingress and egress to rooms need not be through a lobby or office and parking is usually adjacent to the rooms.

Native Plants – Species native to the State of Maryland, including improved cultivars of those species.

Natural Features – Components and processes present in or produced by nature, including, but not limited to, *soil* types, *geology*, *slopes*, *vegetation*, *surface water*, *drainage patterns*, *aquifers*, *recharge areas*, *climate*, *floodplains*, *aquatic life*, and *wildlife*.

Natural Ground Surfaces – The ground surface in its original state before *grading*, *stripping*, *excavation*, or *filling*.

Natural Heritage Area – Any community of plants or animals which are considered to be among the best Statewide examples of their kind, and are designated by regulation by the Department of Natural Resources.

Natural Parks – Areas of natural habitat that provide opportunities for those recreational activities that are compatible with the maintenance of natural conditions.

Natural Regeneration – The natural establishment of *trees* and other *vegetation* with at least 400 *woody*, *free-to-grow seedlings* per acre, which are capable of reaching a height of at least twenty feet at maturity.

Natural Vegetation – Those plant communities that develop in the absence of human activities.

Nature-dominated – A condition where *landforms* or biological communities, or both, have developed by natural processes in the absence of human intervention.

Net Tract Area – For *forest conservation* *: (1) Except in agricultural and resource areas, the total area of a *site*, including both *forested* and *non-forested* areas, to nearest 1/10 acre, reduced by the area where *forest clearing* is restricted by another local ordinance or program. (2) In agricultural and resource areas, the part of the total *tract* for which land use will be changed or will no longer be used for primarily agricultural activities, reduced by the area where *forest clearing* is restricted by another local ordinance or program. (3) For a *linear project*, the area of a *right-of-way* width, *new access roads*, and *storage*, or the limits of disturbance as shown on an application for *sediment* and *erosion* control approval or in a capital improvements program project description.

New Construction - In terms of *floodplain* management, *structures*, including additions and improvements, and the placement of *manufactured homes*, for which the *start of construction* (herein defined) commenced on or after April 25, 1975, the initial effective date of the Kent County *Flood Insurance Rate Map*, including any subsequent improvements, *alterations*, modifications, and additions to such *structures*.*.

NAVD - In terms of *floodplain*: the North American Vertical Datum of 1988 elevation reference points set by the National Geodetic Survey based on mean sea level.*

Nonconformities – (1) *Nonconforming Lots* - A validly recorded *lot* which at the time it was recorded fully complied with all applicable laws and ordinances but which does not fully comply with the *lot* requirements of this Ordinance concerning minimum *density*, *area*, or *dimension*. (2) *Nonconforming Structures* - A *structure* or *building*, not including signs, which lawfully existed on the effective date of this Ordinance but which does not

* Amended 2/16/21

* Amended 6/3/14

ARTICLE IX. GLOSSARY OF TERMS
SECTION 60. DEFINITIONS

comply with one or more of the *development* standards for the district in which it is located. (3) A use or activity that was lawful prior to the effective date of this Ordinance but fails to comply with the present requirements of the Ordinance.

Non-Functioning Buffer - A *buffer* will be considered non-functioning if: (1) More than 50% of the *buffer on-site* is impervious, or (2) More than 75% of the *buffer on the site* is disturbed either with stone, decks, septic systems, or other obvious human impacts. The *site* shall include all contiguous parcels under single ownership. (3) The *site* is located within a *Modified Buffer Area*. (4) Contiguous *buffers of natural vegetation* of 100 feet of shoreline are considered functioning *buffers*.

Non-Point Source Pollution - Pollution generated by diffuse land use activities rather than from an identifiable or discrete facility. It is conveyed to *waterways* through natural processes, such as rainfall, storm runoff, or groundwater seepage rather than by deliberate discharge. *Non-point source pollution* is not generally corrected by "end-of-pipe" treatment, but rather, by changes in land management practices.

Non-Renewable Resources - Resources that are not naturally regenerated or renewed.

Non-tidal Floodplains - These *floodplains* consist of the *floodway* and *floodway fringe*. *Non-tidal floodplains* may have detailed *engineering* study data, profiles, and water surface elevations, or may have approximate delineations only.

Non-tidal wetlands – (1) Within the *Critical Area*, those lands, excluding *tidal wetlands* regulated under Natural Resources Article, Title 9, Annotated Code of Maryland, where the water table is usually at or near the surface, or lands where the *soil* or substrate is covered by shallow water at some time during the *growing season*, and which are usually characterized by one or both of the following: (1a) At least periodically, the lands support predominately *hydrophytic vegetation*; and (1b) The substrate is predominately undrained *hydric soils*. (2) Excluded from these *regulations* are *farm* ponds and other man-made bodies of water whose purpose is to impound water for *agriculture*, water supply, recreation, or *waterfowl* habitat purposes. (3) Outside the *Critical Area*, as defined by the State of Maryland, Army Corps of *Engineers*, Environmental Protection Agency, Natural Resources Conservation Service, U.S. Fish and Wildlife Service, and any other applicable State or Federal Agency.

Nursing Home - Same as *Convalescent Home*.

Office of Sediment Control - The Kent County Department of Planning and Zoning

Offsets - *Structures* or actions that compensate for undesirable impacts.

Off-site - Outside of the limits of the area encompassed by the *development* or *tract*.

Off-site Stormwater Management - The design and construction of a facility necessary to control *stormwater* from more than one *development*.

On-site - Within the limits of the area encompassed by a *development* or *tract*, including an area classified as a 100-year *floodplain*.

On-site Stormwater Management - The design and construction of systems necessary to control *stormwater* within an immediate *development*.

ARTICLE IX. GLOSSARY OF TERMS
SECTION 60. DEFINITIONS

One Percent Annual Chance (100-Year) Floodplain - An area along or adjacent to a stream or body of water that is capable of storing or conveying *floodwaters* during the 100-year frequency *flood* as shown on the *Flood Insurance Rate Map* and *Flood Insurance Study*.*

One Percent Annual Chance (100-Year) Flood - The *base flood*, having one chance in hundred (one percent chance) of being equaled or exceeded in any year.*

Open Space - Those areas suitable for common recreational use or which provide visual relief to developed areas, exclusive of *flood control channel right of ways*, areas devoted to parking, vehicular traffic, or private land, and any other area which does not significantly lend itself to the overall benefit of either the particular *development* or surrounding environment. The boundaries of *open space* areas shall be treated as property lines in determining required rear and *side yard setbacks*. At least 50% of the required *open space* shall be contained as a single visually identifiable area exclusive of connecting corridors or pathways and in no case be less than 50 feet in width nor 5,000 square feet in area. In the *Critical Area*, land and water areas retained in an essentially undeveloped state.

Overbank Flood Protection Volume - The volume controlled by structural practices to prevent an increase in the frequency of out-of-bank *flooding* generated by *development*. Methods for calculating the *overbank flood protection volume* are specified in the *Design Manual*.

Overburden - In the *Critical Area*, the strata or material in its natural state, before its removal by *surface mining*, overlying a mineral deposit, or in between mineral deposits.

Palustrine - All *non-tidal wetlands* dominated by *trees*, shrubs, persistent emergent plants, or emergent mosses or lichens and all such *wetlands* that occur in tidal areas where the salinity due to ocean derived salts is below one-half part per 1,000 parts of water.

Parking, off-street - An all weather surface area not in a *street* or *alley* and having an area of not less than 200 square feet, exclusive of driveways, permanently reserved for the temporary storage of one vehicle and connected with a *street* or *alley* by a paved driveway which affords ingress and egress for an automobile without requiring another automobile to be moved.

Perennial Stream - A stream containing surface water throughout an average rainfall year, as shown on the most recent 7.5 minute topographic quadrangle published by the United States Geologic Survey, as confirmed by field verification.

Permanent Construction - Any *structure* occupying a *site* for more than 180 days per year.

Permittee - Any *persons* to whom a permit is issued pursuant to this Ordinance.

Person - Includes, in addition to any other meaning it may have under this chapter, an individual, a corporation, a partnership, the federal government, a county, a municipal corporation, or any other political *subdivision* of the State, an agency, or any other similar entity whatsoever.

Personal Wireless Facility - Facility for the provision of *personal* wireless services, as defined by the Telecommunications Act but not including public and commercial radio and television facilities.

*Amended 6/3/14

ARTICLE IX. GLOSSARY OF TERMS
SECTION 60. DEFINITIONS

Personal Wireless Facility Tower - A tower, including guyed towers, lattice towers, and monopoles, for the purpose of supporting *personal wireless facilities*.

Physiographic Features - The *soils, topography, land slope* and aspect, and local climate that influence the form and species composition of plant communities.

Pier - A structure built over the water and supported by pillars, piles or floats, and used as a landing place, including tie-out pilings.

Pier Length - The straight line distance between the mean high water mark and the outermost piling.

Planning Commission - The Kent County *Planning Commission*.

Planning Techniques - For *stormwater management* purposes: A combination of strategies employed early in the project design to reduce the impact from *development* and to incorporate *natural features* into a *stormwater management plan*.**

Plant Habitat - A community of plants commonly identifiable by the composition of its vegetation and its physiographic characteristics.

Plot Plan - A *site plan* for *single family dwellings, accessory uses and structures to single family dwellings, additions and alterations to single family dwellings, and agricultural structures*. These projects have minor impact, require less information, and may be reviewed and approved by the Planning Director or the Planning Director's designee.

Port - A facility or area established or designated by the State or local *jurisdictions* for purposes of water-borne commerce.

Premises - A *lot*, together with all the *buildings and structures* thereon.

Primary Road - *Primary roads* are identified on the Kent County *Major Thoroughfare Map*.

Priority Funding Area - An area designated as a *Priority Funding Area* under State Finance and Procurement Article, §5-7B-02, Annotated Code of Maryland***

Private Destination/Residence Club - Tourist accommodations in one or more *buildings* owned, co-owned, or operated by a corporation, association, *person, or persons*, and serving as the temporary abode of *persons* having a residence elsewhere and offering both pre- and post-arrival concierge service. The use and occupancy of the units circulates among individuals on a periodically recurring basis and is inherently transient.*

Private Harvesting - The *cutting and removal of trees* for *personal use*.

Private Road - A way for vehicular traffic maintained by private property owners using it.

Private roads are only allowed in minor *subdivisions* and may serve no more than seven *lots, or parcels*. Abutting properties which are prohibited from using the *private road* (by a note on the plat) do not count toward the number of parcels using the road.**

Professional Offices - Offices for doctors, dentists, attorneys, and similar uses as determined by the *Administrator*.

Project Approvals - The approval of *development, other than development* by a State or local government agency, in the Chesapeake Bay *Critical Area* by the appropriate local approval authority. The term includes approval of *subdivision plats and site plans*; inclusion of areas within floating zones; issuance of *variances, special exceptions, and*

** Amended 11/16/10; *** Amended 10/16/12

* Amended 9/5/08; ** Amended 10/16/12; *** Amended 2/16/21

ARTICLE IX. GLOSSARY OF TERMS
SECTION 60. DEFINITIONS

conditional use permits; and issuance of zoning permits. The term does not include *building* permits.

Protected Lands - A Maryland Agricultural Land Preservation District or any other *agricultural* or *conservation easement*.

Public Landing - Areas adjacent to the waters of Kent County and owned by the Kent County Commissioners for use by the public for water related activities, subject to rules and *regulations* as may be promulgated by the Kent County Commissioners.

Public Utilities - Uses or *structures* for the public purpose, transmission and distribution (but not power generation); fuel transmission and distribution (but not manufacture or storage); water treatment and distribution; sewerage collection and treatment; telephone service facilities (not including stations or terminals). This does not include *public utility lines* and *accessory structures*.

Public Utility Lines and Accessory structures - Underground gas mains and pipes and underground and overhead electrical and communications wires, cables, pipes, conduits, and their supporting poles, towers, repeaters, boosters, anodes, regulating and measuring devices, and the minor *buildings* or *structures* in which they may be housed, but not including major *buildings*, *yards*, stations, or substations for transforming, boosting, switching, or pumping purposes, where such facilities are constructed on the ground.

Public Water-Oriented Recreation - Shore-dependent recreation facilities or activities provided by public agencies which are available to the general public.

Recharge Volume - That portion of the *water quality volume* used to maintain ground water recharge rates at *development sites*. Methods for calculating the *recharge volume* are specified in the *Design Manual*.

Reclamation - The reasonable rehabilitation of disturbed land for useful purposes, and the protection of natural resources of adjacent areas, including water bodies.

Recreational Vehicle - A vehicular, portable device, not more than 45 feet in length, built on a chassis designed to be self-propelled or permanently towable by a light duty truck, and used as a temporary *dwelling* for travel or recreational purposes.**

Redevelopment - For *stormwater management* purposes: Any construction, *alteration*, or improvement on *sites* where existing land use is commercial, industrial, institutional, or multi- *family* residential and existing *site* impervious area exceeds forty (40) percent.*
For *Critical Area* purposes: The process of developing land, which is or has been developed.

Reforestation - The establishment of a *forest* through artificial reproduction or *natural regeneration* and including for *forest conservation* purposes: (1) The creation of a biological community dominated by *trees* and other woody plants containing at least one hundred live *trees* per acre with at least 50 percent of those *trees* having the potential of obtaining a two-inch or greater diameter measured at 4.5 feet above the ground within seven years. (2) Establishment of a *forest* according to the *Forest Conservation Technical Manual*. (3) Landscaping of areas under an approved *landscape plan* establishing a *forest* at least 35 feet wide and covering an area of 2,500 square feet or more. (4) For a *linear project* involving overhead transmission lines, it may consist of a

ARTICLE IX. GLOSSARY OF TERMS
SECTION 60. DEFINITIONS

biological community dominated by *trees* and woody shrubs with no minimum height or diameter criteria.^{***}

Regulated Activity - For application of *forest conservation* outside of the *Critical Area*, any of the following activities when that activity occurs on a unit of land which is 40,000 square feet or greater: (1) *Subdivision*; (2) *Grading*; (3) An activity that requires a *sediment control permit*; or (4) Project plan of a State or local agency.

Regulated Grading - Any *grading* performed with the approval of, and in accordance with, criteria established by this Ordinance.

Regulations - The whole body of *regulations*, text, charts, diagrams, notations, and references contained in or referred to in this Ordinance.

Renewable Resource - A resource that can renew or replace itself and, therefore, with proper management, can be harvested indefinitely.

Rental Unit - A *dwelling unit* intended for rental to transients on a day to day or week to week basis, but not intended for use or used as a permanent *dwelling* and not including culinary facilities.

Resort - A self-contained facility that serves as a primary attraction for visitors which provides recreational and/ or therapeutic facilities. A *resort* may also include meeting facilities.

Resource Banking - The restoration, creation, enhancement, and in certain defined circumstances, preservation of a natural resource such as *wetlands* or *forest* for the express purpose of compensating for the loss of the natural resource.

Responsible Personnel - Any foreman, superintendent, or project *engineer* who is in charge of on- site *clearing* and *grading* operations or the implementation and maintenance of an *erosion and sediment control plan*.^{**}

Restaurant (Without Drive Through Service) - An establishment that serves food and beverages primarily to customers seated at tables or counters within the *building* or designated outdoor seating areas. This includes cafes, tearooms, and snack bars.

Retention - In *forest conservation*, the deliberate holding and protection of existing *trees*, shrubs, or plants on the *site* according to established standards as provided in the Kent County *Forest Conservation Technical Manual*.

Retention Structure - A permanent *structure* that provides for the storage of runoff by means of a permanent pool of water.

Retreat - A small meeting facility in a private, natural area, free from distractions thus allowing meeting participants to focus on the goals and objectives of the meeting.

Retrofitting - The implementation of *ESD* practices, the construction of a structural *BMPs* or the modification of an existing structural *BMP* in a previously developed area to improve water quality over current conditions. ^{*}

Right of way - A strip of land occupied or intended to be occupied by a *street*, *crosswalk*, railroad, road, electrical transmission line, gas pipeline, water main, sanitary or storm sewer main, shade *trees*, or for another special purpose.

* Amended 11/16/10; ** Amended 6/3/14; *** Amended 2/16/21

* Amended 11/16/10; ** Amended 5/21/13

ARTICLE IX. GLOSSARY OF TERMS
SECTION 60. DEFINITIONS

Riparian Habitat - A habitat that is strongly influenced by water and which occurs adjacent to streams, shorelines, and *wetlands*.

Roads - Collector, Primary, and Secondary - As shown on the County's or Town's *Major Thoroughfare Map*.

Roadside Stand - A *structure* designed or used for the display or sale of local agricultural products.

Roadway - That portion of a *street* or highway available for and intended for use by motor vehicle traffic.

Rooming House - A *building* where, for compensation and by prearrangement for definite periods, lodging, meals, or lodging and meals are provided for three or more *persons* but containing no more than five guest rooms or *rental units*.

Rural Inn^{***} - A facility for the purpose of providing overnight lodging to the general public for compensation and only by prearrangement, and at which dining facilities may also be offered for guests and the general public, in accordance with the following: (1) Are for transient stays of 45 consecutive days or less for compensation with or without meals; and (2) Are not to be used for permanent residence; and (3) Have common facilities for reservations, dining, and cleaning services, and (4) Have *on-site* management; and (5) Seating for dining facilities available to patrons other than registered guests for overnight lodging shall not exceed 40 seats over and above those seats needed to accommodate the maximum number of lodging guests based on two (2) individuals per room.

Sanitary Landfill - A land disposal *site* employing an *engineering* method of disposing of solid waste on land in a manner that minimizes environmental hazards by spreading the solid waste to the smallest practical volume, and applying and compacting cover at the end of each operating day or more often if required.

Sawmill - A facility where logs or partially processed cants are sawn, split, shaved, stripped, chipped, or otherwise processed to produce wood products (but not paper or paper products) not including the processing of timber for use on the same *lot* by the owner or resident of that *lot*.

Screen - A *structure* or planting consisting of fencing, *berms*, and/or deciduous or coniferous *trees* or shrubs providing a continuous view obstruction within a *site* or property.

Seasonally Flooded Water Regime - A condition where surface water is present for extended periods, especially early in the *growing season*, and when surface water is absent, the water table is often near the land surface.

Secondary Road - *Secondary roads* are identified on the Kent County *Major Thoroughfare Map* or *roads* so designated by an incorporated town.

Sediment - *Soils* or other surficial materials transported or deposited by the action of wind, water, or artificial means.

Sediment Control Officer - Kent County Planning Director or the Director's designee.

Sediment Control Permit - The authorization of an activity regulated under a *sediment control* plan as provided in the Environmental Article, Title 4, Annotated Code of Maryland.

*** Amended 4/8/15

ARTICLE IX. GLOSSARY OF TERMS
SECTION 60. DEFINITIONS

Seedlings - An unbranched woody plant, less than 24 inches in height and having a diameter of less than ½ inch measured at two inches above the root collar.

Selection - In the *Critical Area*, the removal of single, scattered, mature *trees* or other *trees* from uneven-aged stands by frequent and periodic *cutting* operations.

Selective Clearing - The careful and planned removal of *trees*, shrubs, and plants using specific standards and protection measures under an approved *Forest Conservation Plan*.

Servants' Quarters - Living quarters within a portion of the main *building* or in an accessory *building* on the same *lot* with the main *building* used for servants employed on the *premises*, such quarters having no kitchen facilities or separate utility meters, and not rented or otherwise used as a separated *dwelling*.

Setback - The distance between the *street right of way* and the line of a *building* or any projection thereof.

Sewage Sludge - The accumulated semi-liquid or dried solid residue that is deposited from sewage or septage in a wastewater treatment plant, as defined in the COMAR regulations.

Sewage Sludge Land Application - The deposition of *sewage sludge* on the surface or the injection or incorporation of such material into the root zone or *soil* profile.

Shadow Flicker: - The moving shadow created by the sun shining on rotating blades of the wind turbine.*

Shopping Center - An integrated *development* of four or more commercial, retail, or service establishments, either connected or freestanding sharing common parking facilities and common access.

Shoreline Cliff - A steep face of 10 feet or higher with a *slope* in excess of 60 degrees either vegetated or non-vegetated which borders the Chesapeake Bay, the Chester River, the Sassafras River, or any open water tributary within Kent County.

Sign - See SECTION 37.

Significantly Eroding Areas - Areas that erode 2 feet or more per year.

Site - Any *tract*, *lot*, or parcel of land or combination of tracts, *lots*, or parcels of land which are under one ownership, or are contiguous and in diverse ownership where *development* is to be performed as a part of a unit, *subdivision*, or project. **

Site Development Plan - For *erosion and sediment control**** and *stormwater management* purposes: The second of three plan approvals that include the information necessary to allow a detail evaluation of a proposed project. **

Site Plan - A drawing illustrating a proposed *development* and prepared in accordance with the specifications of SECTION 48.4.

Site Plan, Major - A *site plan* which is reviewed and decided upon by the Kent County *Planning Commission*. This includes all *site plans* required by this Ordinance that do not meet the criteria for *plot plans* or *minor site plans*.

Site Plan, Minor - A *site plan* which is reviewed and decided upon by the Planning Director, or the Planning Director's designee, after review by the Technical Advisory Committee. At the Director's discretion, a *minor site plan* may be submitted to the *Planning*

* Amended 9/6/11; ** Amended 11/16/10;

*** Amended 5/21/13

ARTICLE IX. GLOSSARY OF TERMS
SECTION 60. DEFINITIONS

Commission for approval. In the absence of a Planning Director, the *Planning Commission* shall approve, approve with conditions, or disapprove *minor site plans*. *Minor site plans* may be submitted for the following: duplexes; non-residential uses and additions that result in a maximum increase of 10% of the size of the existing *structure*; change in parking or vehicular access; construction of a non-residential *building* with a gross floor area of 5,000 square feet or less.

Slip - That area of the *waterway* contained within the tie-out pilings, a *bulkhead*, or a *pier*, whether covered or not.

Slope - The inclined exposed surface of fill, *excavation*, or natural terrain.

Soil - All earth material of whatever origin that overlies bedrock, and including, but not limited to, the decomposed zone of bedrock which can be readily excavated by mechanical equipment.

Soil Conservation and Water Quality Plans - In the *Critical Area*, land use plans for *farms* that show *farmers* how to make the best possible use of their *soil* and water resources while protecting and conserving those resources for the future. It is a document containing a map and related plans that indicate: (1) How the landowner plans to treat a *farm* unit; (2) Which *best management practices* the landowner plans to install to treat undesirable conditions; and (3) The schedule for applying those *best management practices*.

Solar Energy System, utility scale - Any device or combination of devices or elements which rely upon direct sunlight as an energy source, including but not limited to any substance or device which collects sunlight for generating energy primarily for use *off-site*. Energy generated may be used to serve on *site* power needs. *

Solar Energy System, small: - Any device or combination of devices or elements which rely upon direct sunlight as an energy source, including but not limited to any substance or device which collects sunlight for generating energy for use on *site*. However, the energy output may be delivered to a power grid to offset the cost of energy on *site*, as well as aggregate metering as defined by the State of Maryland.**

Special Flood Hazard Area (SFHA) – The land in the *floodplain* subject to a one-percent or greater chance of *flooding* in any given year. *Special Flood Hazard Areas* are designated by the Federal Emergency Management Agency in *Flood Insurance Studies* and on *Flood Insurance Rate Maps* as Zones A, AE, AH, AO, A1-30, and A99, and Zones VE and V1-30. The term includes areas shown on other *flood* maps that are identified in SECTION 44.***

Species in Need of Conservation - Those fish, plants, and wildlife whose continued existence as part of the State's resources are in question and which may be designated by regulation by the Secretary of Natural Resources as in need of conservation pursuant to the requirements of Natural Resources Article 10-2A-06 and 4 - 2A-03, Annotated Code of Maryland.

Stabilization - The protection of exposed *soils* from *erosion* by the application of seed and mulch, seed and matting, sod, other vegetative measures, and/or structural means.+

* Amended 8/3/10; ** Amended 9/6/11;

*** Amended 6/3/14; + Amended 5/21/13

ARTICLE IX. GLOSSARY OF TERMS
SECTION 60. DEFINITIONS

Stable, Private - An accessory *building*, not related to the ordinary operation of a *farm*, for the housing of not more than four horses or mules owned by a *person* or *persons* living on the *premises* and which horses or mules are not for hire or sale.

Stable, Public - Any stable for the housing of horses or mules, operated for remuneration, hire, sale, or stabling, or any stable not related to the ordinary operation of a *farm*, with the capacity for more than four horses or mules, whether or not such stable is operated for remuneration, hire, sale, or stabling.

Standards and Specification - The "2011 Maryland *Standards and Specification* from *Soil Erosion and Sediment Control*" or any subsequent revisions.*

Start of Construction - For *floodplain* management, the date of issue of the *building* permit for any *development*, including *new construction* and *substantial improvements*, provided that the actual start of the construction or improvement was within 180 days of permit issuance. The actual *start of construction* is the placement of slab or footings, piles, columns, or actual placement of a *manufactured home*. For *substantial improvement*, the *start of construction* is the first *alteration* of any structural part of the *building*.

Steep Slopes - *Slopes* of 15% or greater incline.

Stormwater – Water that originates from a precipitation event. *

Stormwater Management – (1) For quantitative control, a system of vegetative and structural measures that control the increased volume and the rate of surface runoff caused by man-made changes to the land; and (2) For qualitative control, a system of vegetative, structural, and other measures that reduce or eliminate pollutants that might otherwise be carried by surface runoff.

Stormwater Management Plan - A set of drawings or other documents submitted by a *person* as a prerequisite to obtain *stormwater management* approval, which contain all of the information and specifications pertaining to *stormwater management*.

Stormwater Management System - Natural areas, *ESD* practices, *stormwater management* measures, and any other *structure* through which *stormwater* flows, infiltrates, or discharges from a *site*. *

Stream Protection Corridor - A 100-foot naturally vegetated area or an area established in vegetation and managed to protect aquatic environments, *wetlands*, shoreline, and terrestrial environments from man-made disturbances. The *stream protection corridor* shall be 100 feet and shall be measured horizontally from the top of each normal bank of a *perennial* or *intermittent stream*.

*Stream Restoration Project*** - an activity that: (1) Is designed to stabilize stream banks or enhance stream function or habitat located within an existing stream, *waterway*, or *floodplain*; (2) Avoids and minimizes impacts to *forests* and provides for replanting *on-site* an equivalent number of *trees* to the number removed by the project; (3) May be performed under a separate storm sewer system permit, a *watershed* implementation plan growth offset, or another plan administered by the state or county to achieve or maintain water quality standards; and (4) Is not performed to satisfy *stormwater*

* Amended 11/16/10; ** Amended 2/16/21

* Amended 10/16/12

ARTICLE IX. GLOSSARY OF TERMS
SECTION 60. DEFINITIONS

management, wetlands mitigation, or any other regulatory requirement associated with proposed development activity.

Street - A public or private thoroughfare which affords the principal means of access to abutting property.

Street Line - A dividing line separating a *lot, tract, or parcel* of land and a contiguous *street*.

Story - That portion of a *building*, other than a *basement*, including between the surface of any floor and the surface of the floor next above it; or if no floor next above it exists, then the space between such floors and the ceiling next above it.

Stripping - Any activity which removes the vegetative surface cover, including *tree removal, clearing, grubbing, and storage or removal of top soil.*

Structural Alteration - Any change in the supporting members of a *building*, footings, bearing walls or partitions, columns, beams, girders, or any substantial change in the roof or exterior walls, excepting such repair as may be required for the safety of the *building*.

Structural Rock Fills - Fills constructed predominately of rock materials for the purpose of supporting *structures*.

Structure - Anything constructed or erected, the use of which requires a more or less permanent location on the ground or attached to something having a permanent location on the ground, including but not limited to *mobile homes, signs, swimming pools, fences, gas and liquid storage tanks, backstops for tennis courts, sheds, barns, and pergolas.*

Subdivider - Any *person, individual, firm, partnership, association, corporation, estate, trust, or any other group or combination, acting as a unit, dividing or proposing to divide land so as to constitute a subdivision as defined herein and including any agent of the subdivider.*

Subdivision - The division of a *lot, tract, or parcel* of land into two (2) or more *lots, parcels, sites, or other divisions of land*. It includes *resubdivision* and when appropriate to the context, shall refer to the process of subdividing or the land subdivided. *Subdivisions* shall be classified into one of the following: (1) Major *Subdivision* - Any *subdivision* containing eight or more *lots, parcels, sites, or other divisions of land*; (2) Minor *Subdivision* - Any *subdivision* containing seven or fewer *lots, parcels, sites, or other divisions of land*; (3) Adjustment of *Lot lines* - Adjustment of *lot lines* between adjoining property owners which do not create additional *building lots* are subject to the following rules. (3a) Transfers of these *lots* are not counted in determining the number of *lots* in a *subdivision*. (3b) Plat requirements are at the discretion of the Planning Director but may not exceed those for a minor *subdivision*. (3c) Procedures shall be the same as that for minor *subdivisions*. (4) All *lots, parcels, sites, and other divisions of land* recorded after Dec. 23, 1969, from an original *lot, tract, or parcel* of land described in the Land Records of Kent County, shall be counted in determining the number of *lots* in the *subdivision*. The original *lot* is also counted in determining the number of *lots*.

Substantial Damage - Damage of any origin sustained by a *structure* whereby the cost of restoring the *structure* to its before damage condition would equal or exceed 50% of the market value of the *structure* before the damage occurred.

Substantial Improvement - Any repair, reconstruction, or improvement of a *structure*, the cost of which equals or exceeds 50% of the market value of the *structure* (less land value)

ARTICLE IX. GLOSSARY OF TERMS
SECTION 60. DEFINITIONS

either before the improvement or repair is started; or if the *structure* has incurred *substantial damage* and been restored, before the damage occurred. *Substantial improvement* occurs when the first *alteration* of any wall, ceiling, floor, or other structural part of the *building* commences. The minimum repairs needed to correct previously identified *violations* of local health, safety, or sanitary codes, and *alterations* to *historic structures* which do not preclude their continued designation as *historic structures* are not considered *substantial improvements*. In *floodway* and *coastal high hazard areas*, permits shall be tracked by property locations to determine if the cumulative value of improvements constitute *substantial improvement* of a *structure*.

Surface Mining: (1a) The breaking of the surface *soil* in order to extract or remove minerals.

(1b) Any activity or process constituting all or part of a process for the extraction or removal of minerals from their original location; (1c) The extraction of sand, gravel, rock, stone, earth, or *fill* from borrow pits for highway construction purposes or other public facilities. (2) For the purpose of this Ordinance, *surface mining* includes: (2a) Operations engaged in processing minerals at the *site* of *excavation*; (2b) Removal of *overburden* and mining of limited amounts of any mineral when done for the purpose of prospecting and to the extent necessary to determine the location, quantity, or quality of any natural deposit; and (2c) Mining operations, if the affected land exceeds one acre or more in area.

Swimming Pool - Any portable pool or permanent *structure* containing a body of water 18 inches or more in depth and 250 square feet or more of water surface area, intended for recreational purposes, including a wading pool but not including an ornamental reflecting pool or fishpond or any other type of pool, located and designed so as not to create a hazard or be used for swimming or wading.

Technical Advisory Committee (TAC) - A committee organized to review and comment on *subdivision* and other *development* proposals. TAC consists of the following *persons* or their designated representative: Planning Director, Director of Environmental Programs, State Highway Administration Maintenance *Engineer*, County *Engineer*, State Project Forester, Director of Water and Wastewater Services, *Stormwater Management* Technician, and representatives of other agencies concerned with *development* or *subdivision* review.

Tenant - An occupant of land or *premises* who occupies, uses, and enjoys real property for a fixed time, usually through a lease arrangement with the property owners.

Tenant House - A *farm dwelling*, other than the main *farmhouse*, for occupancy by a *person* or *family* associated with the agricultural endeavors on the *farm* or by a member of the property owner's immediate *family*.

Thinning - A *forest practice* used to accelerate the growth of quality *trees* in the shortest interval of time.

Tidal Wetland - Defined as State and private *wetlands* by the State of Maryland in Title 9, Natural Resources Article, Annotated Code of Maryland.

ARTICLE IX. GLOSSARY OF TERMS
SECTION 60. DEFINITIONS

*Timber Harvesting** - a tree-cutting operation affecting 1 or more acres of forest or developed woodland within a 1-year interval that disturbs 5,000 square feet or more of forest floor. It does not include grubbing and clearing of root mass.

Topography - The existing configuration of the earth's surface including the relative relief, elevation, and position of land features.

Townhouse - A single family dwelling forming one of a group or series of three or more attached single family dwellings separated from one another by party walls without doors, windows, or other provisions for human visibility through such walls from basement to roof, and having floors which may extend from one of the dwelling units to another.

Tract - Property or unit of land subject to an application for a grading or sediment control permit, subdivision approval, project plan approval, or areas subject to this Ordinance.

Transitional Habitat - A plant community whose species are adapted to the diverse and varying environmental conditions that occur along the boundary that separates aquatic and terrestrial areas.

Transportation Facilities - Anything that is built, installed, or established to provide a means of transport from one place to another.

Tree - A large, branched woody plant having one or several self-supporting stems or trunks that reach a height of at least twenty feet at maturity.

Tributary Streams - Those perennial and intermittent streams that are so noted on the most recent U.S. Geological Survey 7.5 minute topographic quadrangle maps (scale 1:24,000), or on more detailed maps or studies used at the discretion of Kent County.

Truck Stop - An independent facility catering predominantly to tractor trailers and other large highway vehicles in which highway services such as fuel, food, repair, and similar items are provided.

Truck Terminal - A facility where truck transport goods are transferred, or stored pending transfer, and which may include truck dispatching, parking, and servicing. The terminal cannot be used for permanent or long-term storage of goods.

Unwarranted Hardship - Within the Critical Area, without a variance, an applicant would be denied reasonable and significant use of the entire parcel or lot for which the variance is requested.*

Utility Transmission Facilities - Fixed structures that convey or distribute resources, waste, or both, including, but not limited to electrical lines, water conduits, and sewer lines.

Variance - The grant of relief from a term or terms of this Ordinance. For stormwater management purposes: The modification of the minimum stormwater management requirements for specific circumstances such that strict adherence to the requirements would result in unnecessary hardship and not fulfill the intent of this Ordinance.**

Violation - For floodplain purposes: Any construction or development in a Special Flood Hazard Area that is being performed without an issued permit. The failure of a building, structure, or other development for which a permit is issued to be fully compliant with

* Amended 2/16/21

* Amended 9/7/04; ** Amended 11/16/10

*** Amended 6/3/14

ARTICLE IX. GLOSSARY OF TERMS
SECTION 60. DEFINITIONS

these *regulations* and the conditions of the issued permit. A *building, structure*, or other *development* without the required design *certifications*, the *Elevation Certificate*, or other evidence of compliance required is presumed to be a *violation* until such time as the required documentation is provided.^{***}

Waiver - For *Stormwater Management* Purposes: The relinquishment from *stormwater management* requirements by Kent County for a specific *development* on a case-by-case review basis: (1) "Qualitative *stormwater management waiver*" includes *water quality volume* and *recharge volume* design parameters. (2) "Quantitative *stormwater management waiver*" includes *channel protection storage volume*, *overbank flood protection volume*, and *extreme flood volume* design parameter.

Wash Plant - A facility where sand and gravel is washed during processing.

Water-based Aquaculture - In the *Critical Area*, the raising of fish and shellfish in any natural, open, free-flowing water body.

Water Quality Volume - The volume of water needed to capture and treat the runoff from 90% of the average annual runoff volume at a *development site*. Methods for calculating the *water quality volume* are specified in the *Design Manual*.

Water Use Industry - An industry that requires location near the shoreline because it utilizes surface waters for cooling or other internal purposes.

Watercourse and/or Drainageway - Any natural or artificial *watercourse* (including, but not limited to streams, rivers, creeks, ditches, *channels*, canals, conduits, culverts, drains, *waterways*, gullies, ravines, or washes) in which waters flow in a definite direction or course, either continuously or intermittently; and including any area adjacent thereto which is subject to inundation by reason of overflow or *floodwaters*.

Water-Dependent Facilities - Those *structures* or works associated with industrial, maritime, recreational, educational, or *fisheries activities* that require location at or near the shoreline within the *buffer*. An activity is water dependent if it cannot exist outside the *buffer* and is dependent on the water by reason on the intrinsic nature of its operation. These activities include, but are not limited to, ports, the intake and outfall *structures* of power plants, water use industries, *marinas* and other boat docking *structures*, public beaches and other *public water-oriented recreation* areas, and *fisheries activities*.

Waterfowl - Birds which frequent and often swim in water, nest, and raise their young near water, and derive at least part of their food from aquatic plants and animals.

Watershed - The total *drainage area* contributing runoff to a single point. For *forest conservation* purposes all land lying within an area described as a sub-basin in water quality *regulations* adopted by the Department of the Environment under COMAR 26.08.02.08.^{*}

Waterway - Any body of water, including any creek, canal, river, lake, or bay

Waterway Line - A line marking the normal division between land and a *waterway* as established by the *Administrator*.

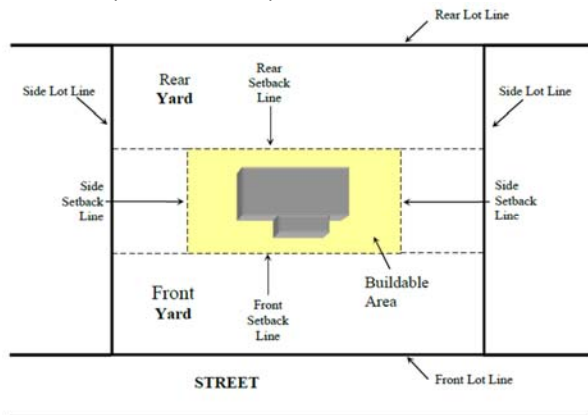
Waterway, Width Measurement - The measurement is made at the shoreline location of the *pier* and the narrowest width of the *waterway* from that point.

Wetlands - See "*tidal wetlands*" and "*non-tidal wetlands*"

^{*}Amended 2/16/21

ARTICLE IX. GLOSSARY OF TERMS
SECTION 60. DEFINITIONS

- Whip* - An unbranched woody plant greater than twenty-four inches in height and having a diameter of less than one inch measured at two inches above the root collar.
- Wildlife Corridor* - A strip of land having vegetation that provides habitat and a safe passageway for wildlife.
- Wildlife Habitat* - Those plant communities and *physiographic features* that provide food, water, cover, nesting, foraging and feeding conditions necessary to maintain populations of animals.
- Wind Energy System, small*: A wind turbine mounted on a free standing wind tower or *building* for the purpose of generating energy for use on *site* and not for sale and includes windmills that are used for pumping water or other purposes. However, the energy output may be delivered to a power grid to offset the cost of energy on *site*.*
- Yacht Club* - A *yacht club* shall be considered a *marina*.
- Yard* - An *open space* other than a court, on a *lot*, and unoccupied and unobstructed from the ground upward, except as otherwise provided in this Ordinance.



- Yard, Front* - A yard extending across the front of a lot between the side lot lines and being the minimum horizontal distance between the street line and the required front yard line. (See diagram.) For waterfront properties, it is that part of the yard extending across a lot between the side lot lines and being the minimum horizontal distance from the water and the main building. On corner lots, the front yard shall be considered as parallel to the street upon which the lot has its least dimension, except waterfront lots.
- Yard, Rear* - A yard extending across the rear of the lot between the side lot lines and measured between the rear lot line and the rear of the main buildings or any projections thereof.
- Yard, Side* - A yard between the main building and the side line of the lot and extending from the front yard to the rear yard and being the minimum horizontal distance between the side of the main buildings or any projections thereof.